





County Lines

A Profile of Lackawanna County

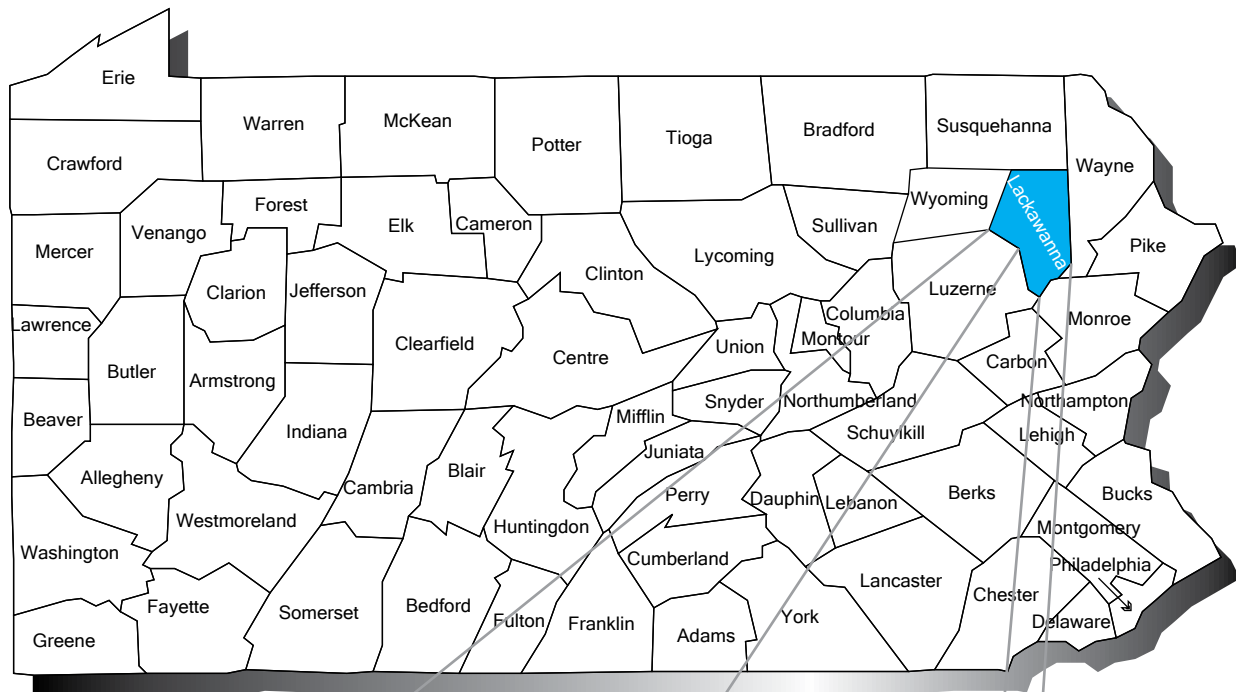




Welcome to Lackawanna County



Lackawanna County Quick Facts



2018 Estimated Population: 210,793

Area: 473.8 square miles

Created August 13, 1878, from a portion of
Luzerne County

Named for the Lackawanna River
(Lackawanna is an Algonquin word meaning
"where the streams meet")

Seat: Scranton

Government: Home Rule Charter, 1976

Latitude/Longitude: 41°24.29'N; 75°38.54'W

Table of Contents

INTRODUCTION & MAPS

Mileage & Travel Times	2
Municipalities Map.....	3
Business Parks/Attractions Map	4
Scranton Center City Map	5
PennDOT Highway Map.....	6

HISTORY

Native Americans & Early Settlers	8
The Discovery of Anthracite Coal	8
Growth & Transformation	9
When Coal Was King	9
Decline & Renewal	10
Historical Facts on County Municipalities.....	10

GEOGRAPHY

Topography	15
Geology	15
Climate	15
Population Distribution	16
Political Subdivisions	16
Transportation	17

GOVERNMENT

County Government.....	18
2020 Elected County Officials.....	18
City Government	18
Borough Government.....	18
Township Government	18
School Boards.....	18
County Judicial System	19
Magisterial District Judges.....	19
Correctional Institutions.....	20
Federal Officials	20
State Officials.....	21
Registered Voters	21
Taxes.....	22
Tax Assessment	22
Calculating Real Estate Taxes	22

DEMOGRAPHICS, STATISTICS, & QUALITY OF LIFE

Population Characteristics.....	23
Housing Characteristics	24
Crime & Law Enforcement.....	25
Economics & Employment.....	26
Employers & Companies	27
Community & Economic Dev. Programs	28
Chambers of Commerce & Business Parks	31
Conservation & Land Preservation	32
Health Care & Human Services	33
Senior & Community Centers.....	36
Health Profile & Vital Statistics.....	37
Public Utilities.....	38
Telephone Exchanges	39
Media & Communications.....	40
Attractions, Recreation, Arts, & Events	43
Libraries.....	58
Shopping Centers	59
Religious Traditions	60

TOWN LINES

Municipalities Directory	62
Rank by Population & Square Miles	103
Population Change: 1960 – 2010.....	104

SCHOOL LINES

School Districts Map.....	106
School Districts Directory	107
Northeastern Educational IU 19	119
Enrollment Trends & Projections.....	120
Public Schools.....	121
Private Schools	125
Higher Education, Colleges & Career Tech	127
Education Demographics.....	128

MISCELLANEOUS

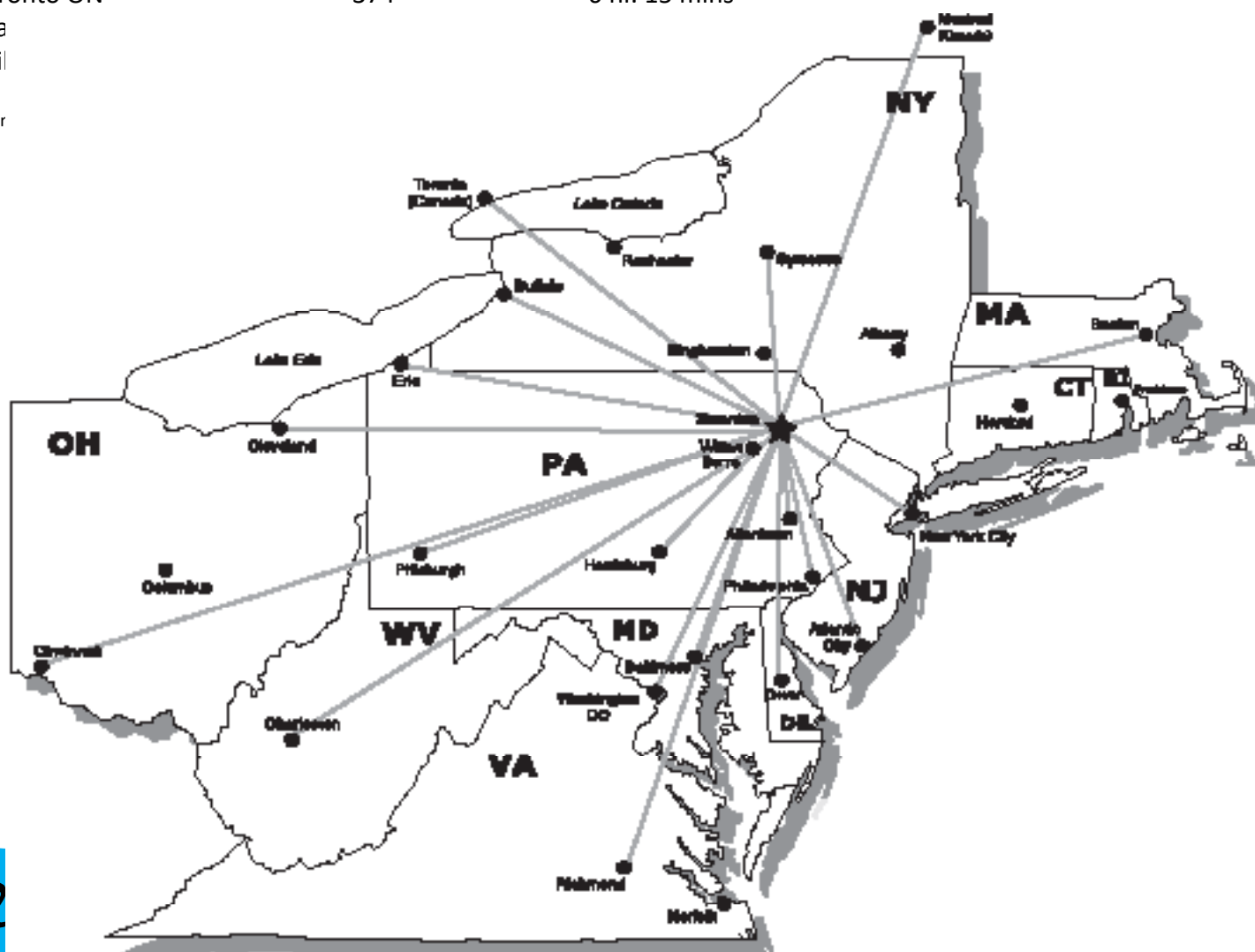
County Trivia.....	129
2020 County Office Directory	131
Acknowledgements & Sources	134

Mileage & Travel Times

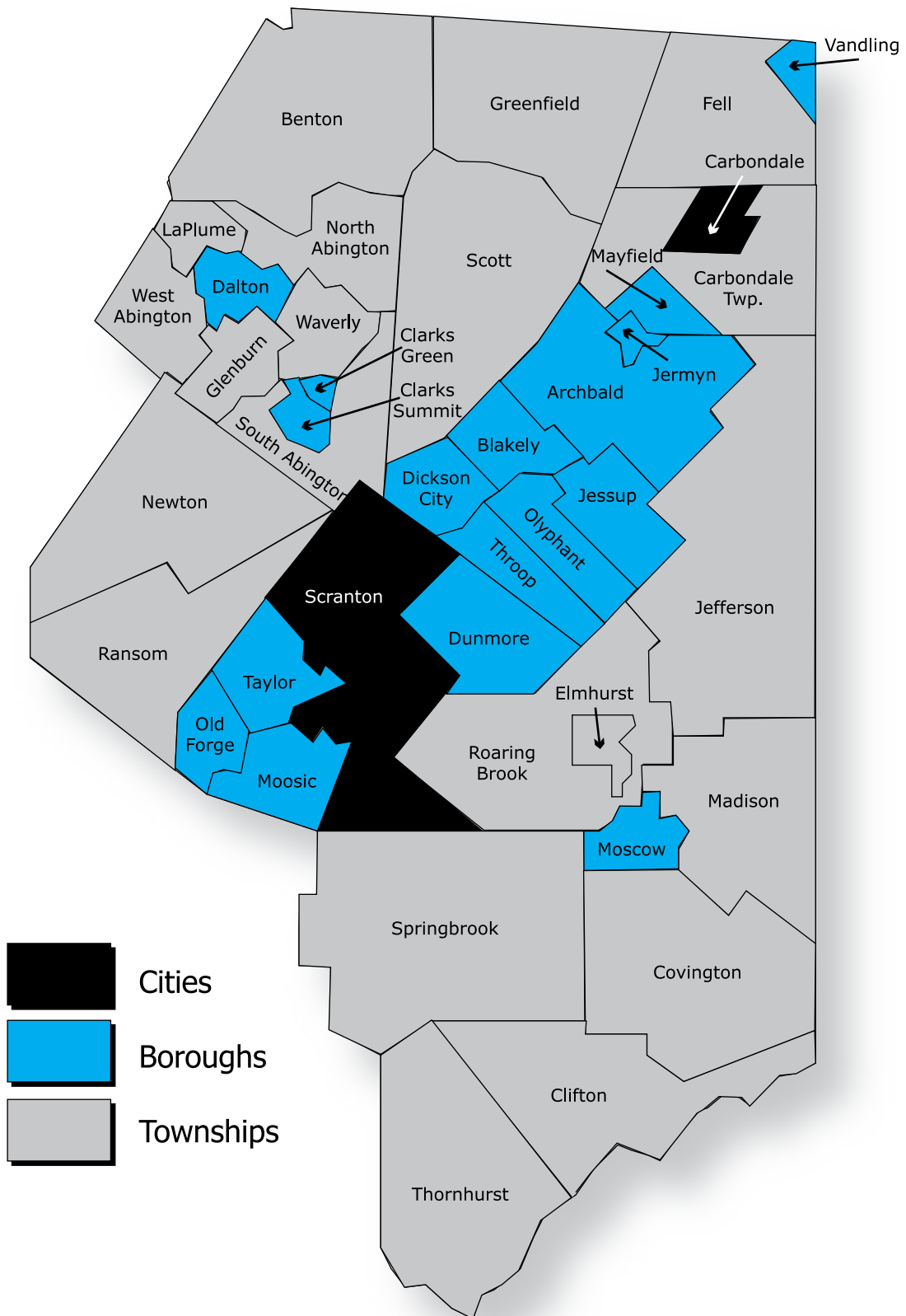
From Scranton to:

	Miles	Estimated Travel Time via Shortest Route
Allentown	76	1 hr. 25 mins
Atlantic City	185	3 hr. 15 mins
Baltimore	201	3 hr. 25 mins
Boston	295	5 hr. 00 mins
Buffalo	257	4 hr. 30 mins
Charleston WV	483	7 hr. 45 mins
Cincinnati	580	9 hr. 20 mins
Cleveland	374	6 hr. 00 mins
Dover DE	192	3 hr. 20 mins
Erie	323	5 hr. 15 mins
Harrisburg	125	2 hr. 05 mins
Montreal QB	382	6 hr. 30 mins
New York City	121	2 hr. 20 mins
Philadelphia	125	2 hr. 15 mins
Pittsburgh	282	5 hr. 05 mins
Richmond VA	343	6 hr. 00 mins
Syracuse	130	2 hr. 10 mins
Toronto ON	374	6 hr. 15 mins
Wa		
Wil		

Sour



Municipalities Map



Business Parks & Attractions

Visitor Information:

Lackawanna County Visitor's Center

135 Jefferson Avenue
Scranton, PA 18503
1-800-22-WELCOME
570-496-1701
www.visitnepa.org

Lackawanna Heritage Valley Authority

213 Railroad Avenue
Scranton, PA 18505
570-963-6730
www.lhva.org

Business Parks

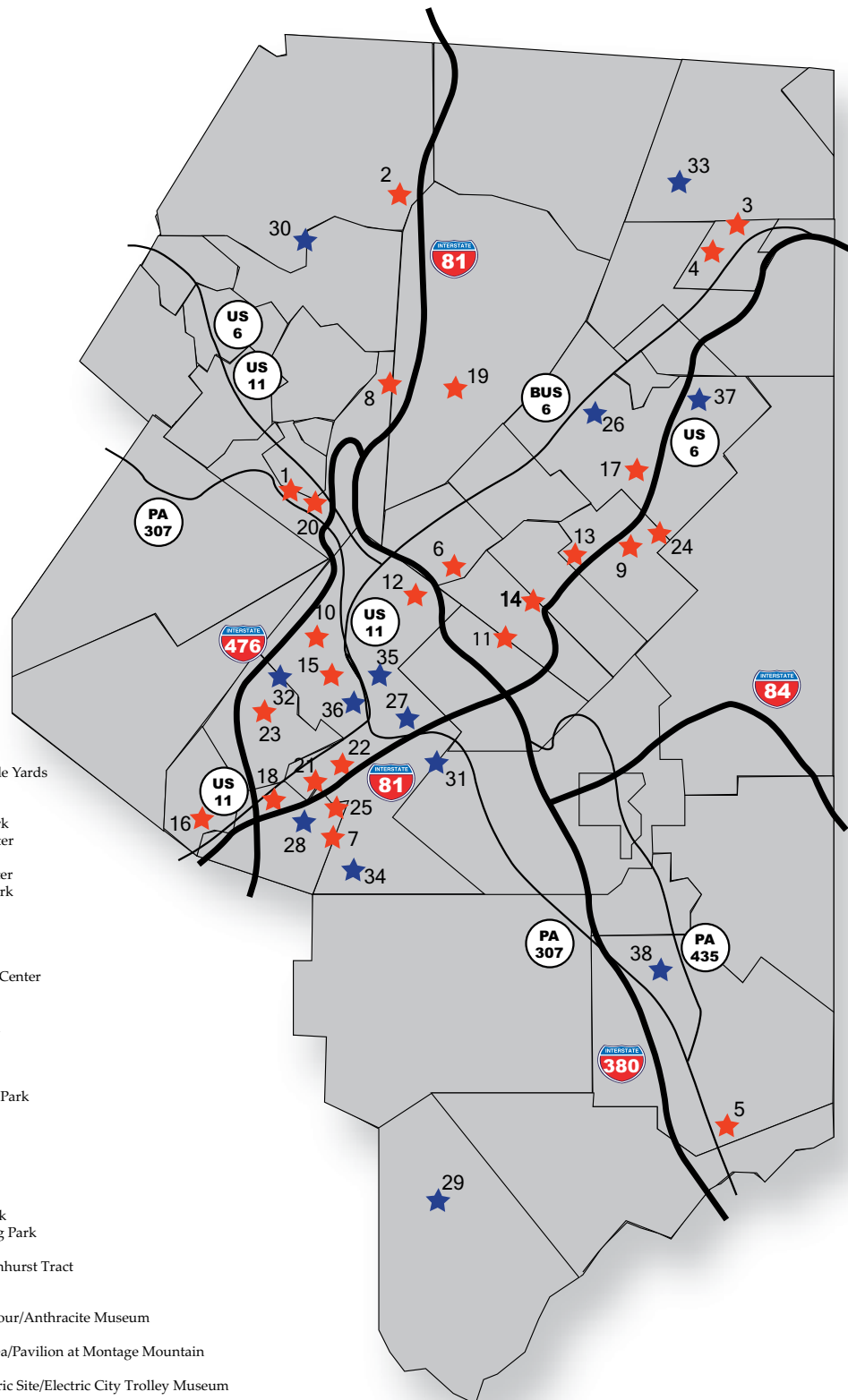


1. Abington Executive Park
2. Benton Industrial Park
3. Business Park at Carbondale Yards
4. CLIDCO Industrial Park
5. Covington Industrial Park
6. Dickson City Industrial Park
7. Glenmaura Corporate Center
8. Ivy Industrial Park
9. Jessup Small Business Center
10. Keyser Valley Industrial Park
11. Keystone Industrial Park
12. Marvine Industrial Park
13. MEYA Park
14. Mid Valley Industrial Park
15. Mount Pleasant Corporate Center
16. Old Forge Industrial Park
17. PEI Power Park
18. Rocky Glen Industrial Park
19. Scott Technology Park
20. Shady Lane Business Park
21. South Side Industrial Park
22. Stafford Avenue Industrial Park
23. Stauffer Industrial Park
24. Valley View Business Park
25. W.W. Scranton Office Park

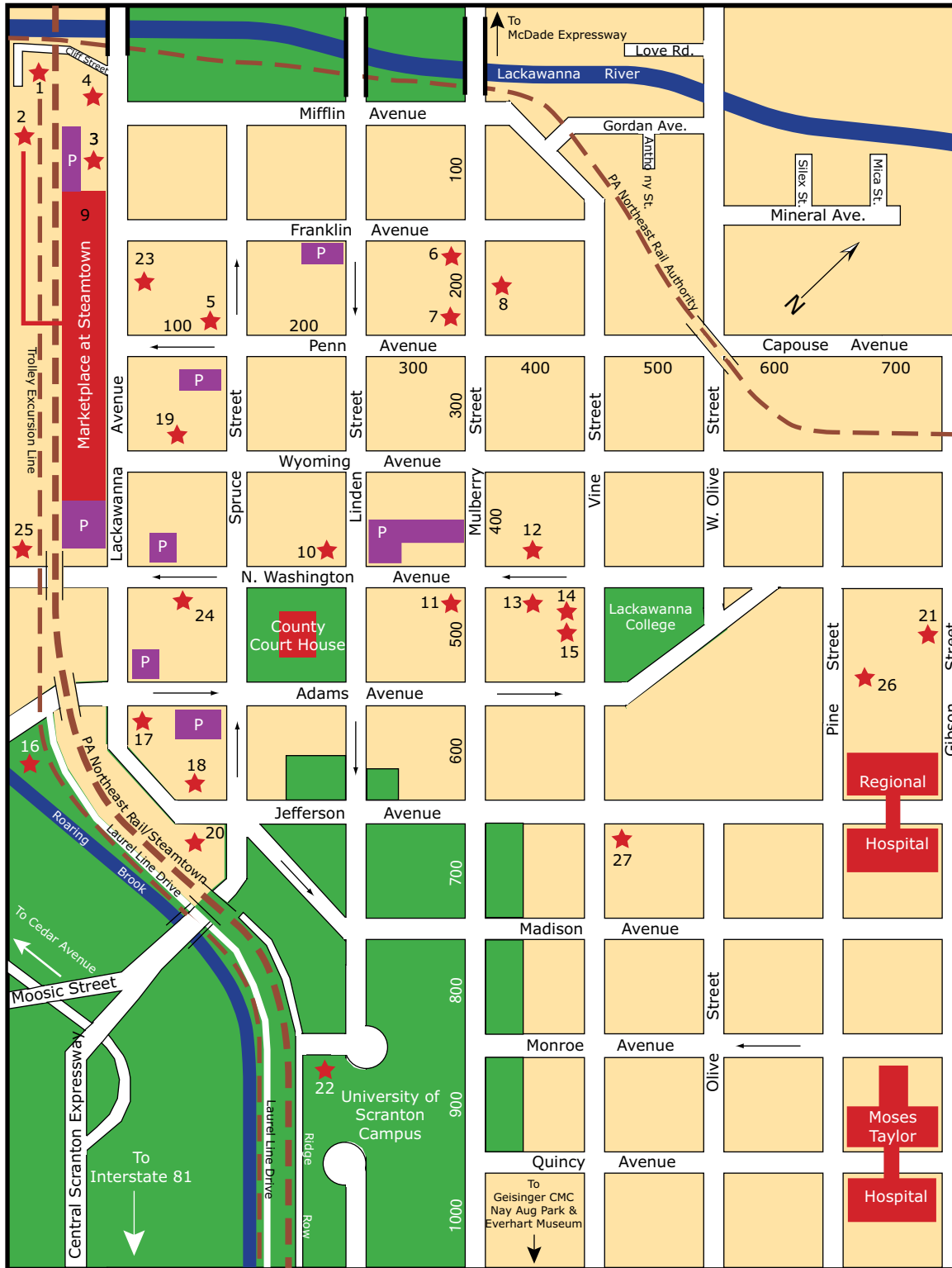
Major County Attractions



26. Archbald Pothole State Park
27. Everhart Museum/Nay Aug Park
28. PNC Field
29. Pinchot State Forest - Thornhurst Tract
30. Lackawanna State Park
31. Lake Scranton
32. McDade Park/Coal Mine Tour/Anthracite Museum
33. Merli-Sarnoski Park
34. Montage Mountain Ski Area/Pavilion at Montage Mountain
35. Scranton Cultural Center
36. Steamtown National Historic Site/Electric City Trolley Museum
37. Aylesworth Park
38. Covington Park



Scranton Center City Map



NUMBER KEY



1. Electric City Trolley Museum
2. Steamtown National Historic Site
3. State Office Building
4. Lackawanna Transit Center
5. Scranton Times Newseum
6. Red Carpet Inn & Suites
7. Chamber of Commerce
8. Gino Merli VA Care Facility
9. Luzerne Co Community College
10. Federal Courthouse/Post Office
11. Scranton City Hall/Fire Headqtrs
12. Scranton School District Offices
13. Scranton Cultural Center
14. Scranton Public Library
15. Lackawanna Co. Children's Library
16. Iron Furnaces Historic Park
17. Hilton Scranton & Conference Center
18. Gateway Center—County Offices
19. County Gov't Center at The Globe
20. Radisson Lackawanna Station Hotel
21. Northeast Intermediate School
22. Lackawanna Historical Society
23. Scranton Enterprise Center
24. Brixx Bldg—County Probation Offices
25. Scranton Police Headquarters
26. Geisinger Commonwealth Medical College
27. Lackawanna College Student Union/Gymnasium

LEGEND



Parking Garages



Rail Lines

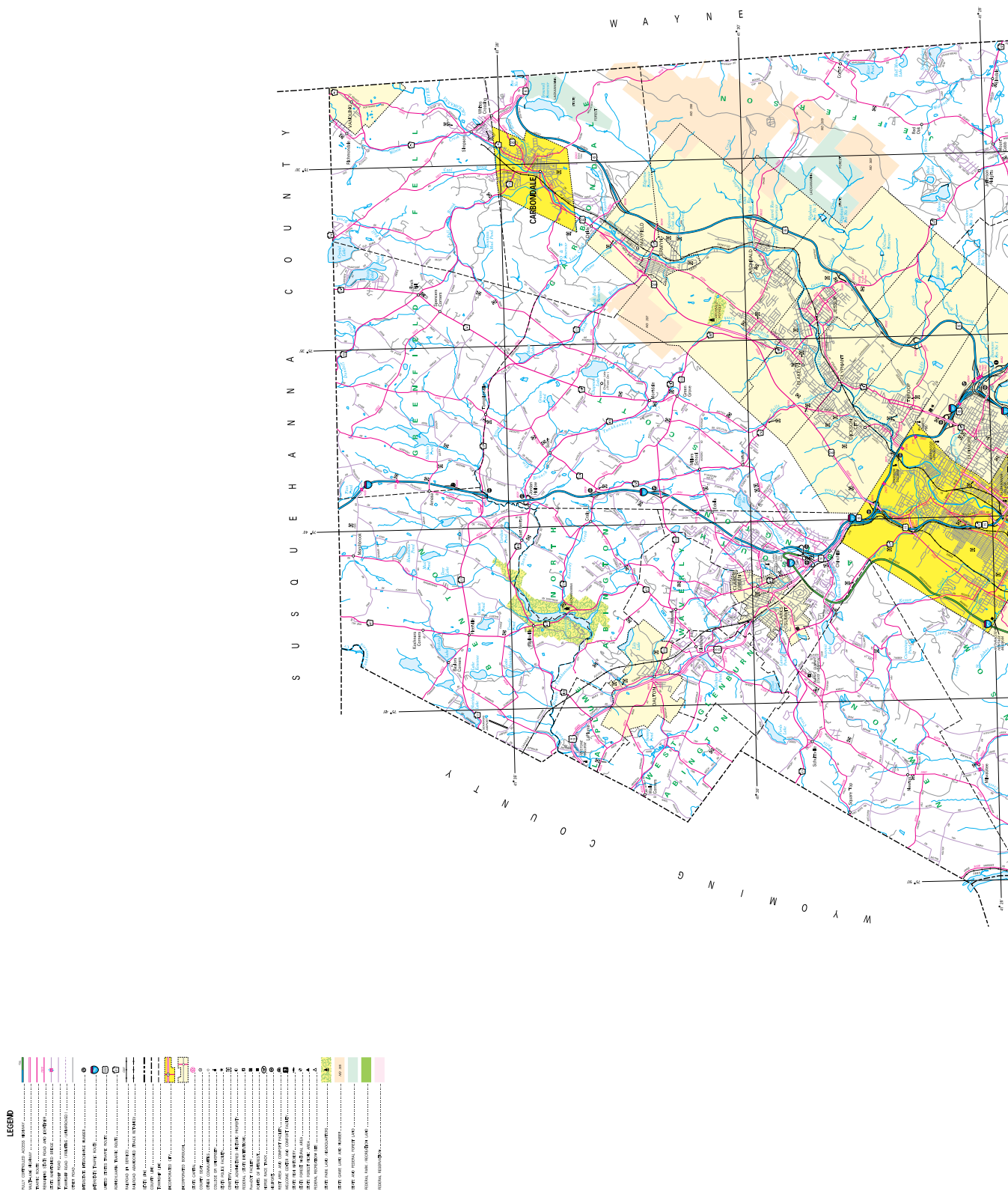
100

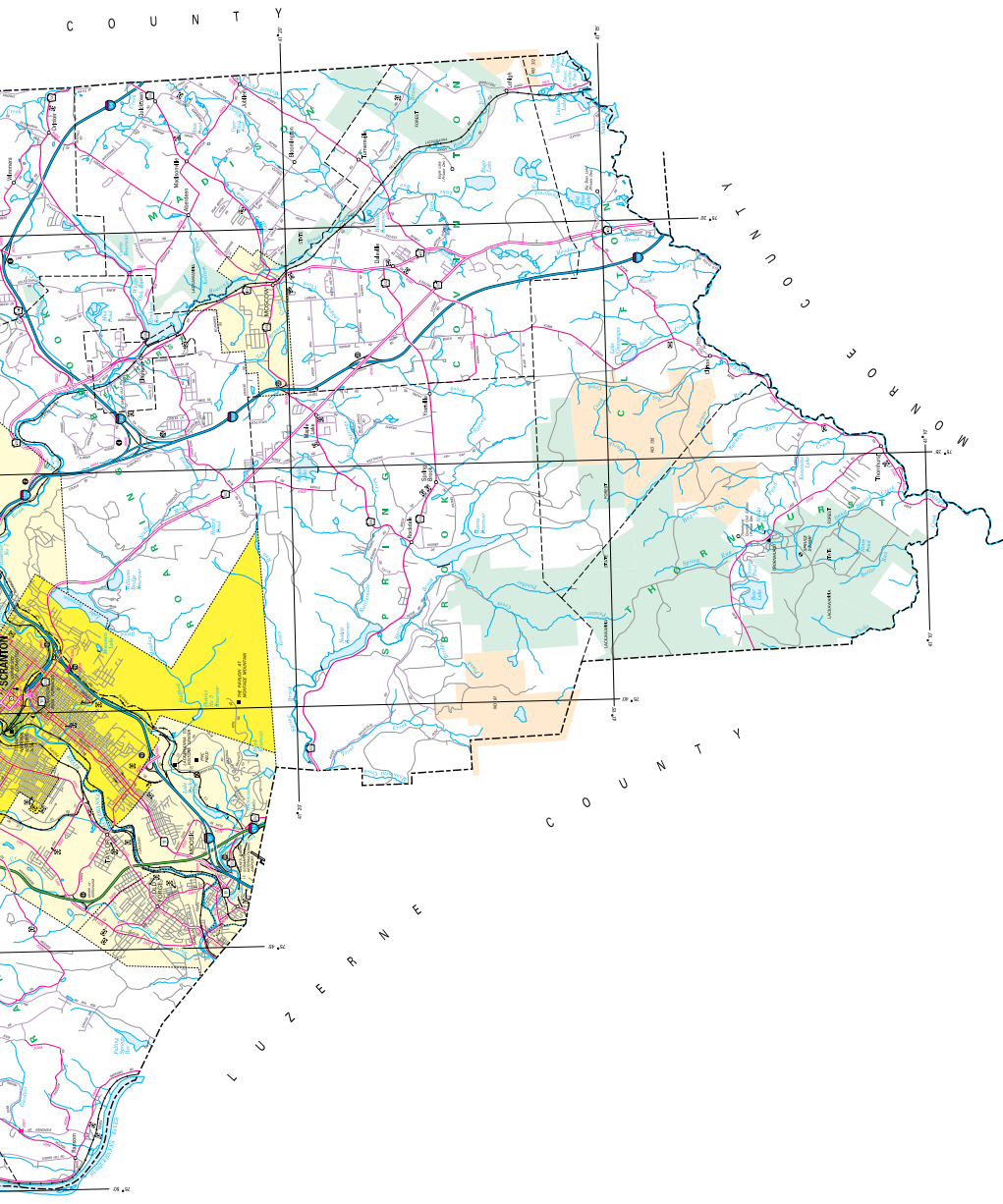
Block Numbers



One-way Streets

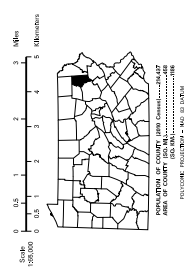
PennDOT Highway Map





2018
GENERAL HIGHWAY MAP
LACKAWANNA COUNTY
PENNSYLVANIA

PREPARED BY THE
PENNSYLVANIA DEPARTMENT OF TRANSPORTATION
BUREAU OF PLANNING AND RESEARCH
GEOGRAPHIC INFORMATION SYSTEMS
DIVISION
U.S. DEPARTMENT OF TRANSPORTATION
FEDERAL HIGHWAY ADMINISTRATION



COPIES OF THIS MAP ARE AVAILABLE AT MINIMAL COST
FROM THE PENNSYLVANIA DEPARTMENT OF TRANSPORTATION
BUREAU OF PLANNING AND RESEARCH
GEOGRAPHIC INFORMATION SYSTEMS DIVISION
100 SOUTH 10TH STREET, SUITE 100
HARRISBURG, PENNSYLVANIA 17101-1000
TEL: 717/771-7000
FAX: 717/771-7001
WWW.PENNDOT.ORG

USERS MUST BE AWARE OF THE LIMITATIONS OF THIS MAP
AND THE DATA SOURCES USED IN ITS PREPARATION. THE MAP
IS NOT A SUBSTITUTE FOR A FIELD SURVEY. THE PENNSYLVANIA
DEPARTMENT OF TRANSPORTATION AND ITS FIELD OFFICES
DO NOT WARRANT THE ACCURACY OF THE DATA OR THE
RELIABILITY OF THE MAP. THE PENNSYLVANIA DEPARTMENT OF
TRANSPORTATION AND ITS FIELD OFFICES SHALL NOT BE
LIABLE FOR ANY DAMAGES, INCLUDING REASONABLE ATTORNEY'S
FEES, ARISING OUT OF THE USE OF THIS MAP.



Printed on Recycled Paper

COPYRIGHT © COMMONWEALTH OF PENNSYLVANIA
ALL RIGHTS RESERVED

Lackawanna County was created on August 13, 1878, from the northern portion of Luzerne County. It became Pennsylvania's 67th county, and the last county to be formed in the Commonwealth.

The name Lackawanna stems from the Algonquin word meaning "where the streams meet," referring to the junction of the Lackawanna and Susquehanna Rivers.

Prior to 1800:

Native Americans and Early Settlers

Glaciers sculpted the natural features of the county. Monseys, part of the Delaware tribe, give the earliest evidence of human dwellers within the county. As Delawares, they were part of a Native American confederation known as the Six Nations.

Small in number and often defeated in war by more powerful tribes, the Monseys apparently retreated to the Lackawanna Valley before 1700 to escape raging conflicts that swept the land at regular intervals. They built homes as a base for their nomadic journeys along the banks of the nearby Susquehanna River.

But it was the Lackawanna that provided abundant fish and rich soil for their crops. Game abounded in the valley of the Lackawanna, and with stone-headed weapons they hunted moose, elk, deer, panther, bear, and other animals for meat and material for clothing.

Their village bore the name of Capoose, the chief. It was situated near present-day Weston Field, in Providence, the oldest section of Scranton.

The tribe, under Capoose, was not warlike. Nearby tribes were prevented from settling the lands given to Capoose by the Six Nations and no attempt was made to broaden his power through conquest.

Not all members of the tribe shared Capoose's peaceful ways, for when he died, sometime before 1775, Monseys joined nearby tribes on a bloody warpath against white settlers near Bethlehem, Pennsylvania.

The power of the Native American in Lackawanna County began to ebb with the death of Capoose. White hunters, traveling from Connecticut, began to take an interest in the area around 1754. The real blow to Native American life came when the Delawares sold the Lackawanna Valley and surrounding lands to Pennsylvanians. This dual interest by Connecticut and Pennsylvania settlers was later to cause serious problems for the area, but at this period it only meant the end of Native American domination.

Interest in the Lackawanna Valley began to grow in Connecticut. Stories brought back by hunters told of the beautiful valley, its rich farmland and variety of game.

Eventually the Susquehanna Company was formed in Connecticut to send explorers to the valley, map the area, and establish good relations with the Native Americans.

It was not long after the activities of the Connecticut settlers that the valley came to the attention of the Proprietary Government of Pennsylvania. Government officials moved swiftly and in 1768 made a land purchase from the Delawares, which included the Lackawanna Valley.

Soon after the purchase, interest in the valley turned to suspicion, resentment, and eventually hostility, with frequent loss of life. Pennsylvania and Connecticut settlers fought each other bitterly for some 17 years.

These principal actions, known as the Pennamite Wars, were highlights of the conflict. A settlement was reached in 1782, with territorial control of the valley going to Pennsylvania and title to land remaining in the hands of settlers, whether from Pennsylvania or Connecticut. Peace came once again to the Lackawanna Valley.

The Scranton of today, was, at the end of the Pennamite Wars, a collection of three small settlements: Razorville, Dark Hollow, and Hyde Park. The first home was built in Razorville, at the corner of present-day Oak Street and North Main Avenue.

Three homes stood in Razorville before Philip Abbot of Connecticut built the first home in the "Hollow." Philip Abbot and his brother, John, ran a grist mill on the Roaring Brook. The Abbot's mill was purchased by Ebenezer and Benjamin Slocum who expanded the grist mill and built a saw mill adjacent to it. The Slocum's wished to call the area Unionville; however, the area became known instead as Slocum Hollow.

1800 to 1850:

The Discovery of Anthracite Coal

Lackawanna County was in the heart of the Northern Anthracite Coal Field, which stretched 55 miles from Forest City in Susquehanna County to Schickshinny in Luzerne County.

William and Maurice Wurts of Philadelphia were among the earliest to recognize the future of the anthracite coal industry. They had a clothing firm and during the War of 1812 were awarded a contract to supply army clothing for the government. As partial payment they were given a grant

along the western range of Moosic Mountain, exploring every gorge and opening that favored the extraction of coal. Coal was discovered and the first coal mine in the Lackawanna Valley was put down. Enough coal was taken to pay the entire cost of the Delaware and Hudson Canal and Gravity Railroad that transported its product to market.

The Wurts brothers had planned to ship the coal to Philadelphia but when coal mining began in the Lehigh and Schuylkill regions, those areas supplied Philadelphia. The brothers then formed the Delaware and Hudson Canal Company. The idea was to transport coal from Carbondale's mines to Honesdale via a gravity railroad and from Honesdale to Roundout, New York, by a canal. From Roundout, the coal was transported down the Hudson River to New York City. With the success of the gravity railroad and canal system, additional gravity lines were extended from Carbondale down throughout the valley.

The Delaware and Hudson Canal Company was the first million-dollar private enterprise in the United States, and it led to the first suspension aqueducts that were built by John A. Roebling of Brooklyn Bridge fame and later to the first operation of a railroad locomotive, the "Stourbridge Lion," in America.

In 1842, William Henry, a native of Nazareth who had been operating a blast furnace in New Jersey, arrived with his son-in-law, Seldon T. Scranton. William Henry was a geologist and surveyor. He had previously visited the area and had discovered deposits of iron ore in the hills surrounding the Roaring Brook and Lackawanna River. Soon, Seldon's brother, George W. Scranton, arrived from Connecticut; the Slocum property was purchased, and funds were secured from a number of venture capitalists for the construction of the Lackawanna Furnace. By 1846, the Lackawanna Furnace and Rolling Mills Company was producing nails for market.

In 1847, the Scranton brothers invited their cousin, Joseph H. Scranton, who was a successful Georgia merchant, to invest in the growing industry. George secured a contract from the Erie Railroad to produce "T" rails for a line from Port Jervis to Binghamton. Conversion of the small iron-mill to a rail-producing factory was both expensive and risky, for iron rails had never been manufactured in the United States, having been imported from England. The project was completed on December 27, 1848. In the same year, a U.S. Post Office was established in the town then called "Scrantonia." Also, during this time period the first wave of immigrants from England, Wales, Ireland, and Germany was beginning to settle in the region.

1850 to 1880: Growth and Transformation

In 1853, the Lackawanna Iron and Coal Company was organized, with Joseph H. Scranton as manager. His son, William Walker Scranton, was sent to Europe to study steel manufacturing. When he returned, he built a new mill and organized the Scranton Steel Company.

The railways, which were built and consolidated into the Delaware, Lackawanna, and Western Railroad, transported both iron and coal to markets. However, because the iron-ore deposits were neither high-grade nor plentiful, raw materials had to be transported from elsewhere in Pennsylvania. The steel industry was not profitable; therefore, capital development was concentrated on the anthracite mining industry.

The new industries attracted more settlers and immigrants to the county and the valley's rural appearance was transformed to reveal a clear physical structure whose tie to the anthracite industry was readily apparent. The valley's central axis was anchored at either end by Carbondale and Scranton, both of which were chartered as cities, and a network of rail lines connected every community and mine. Mining activity was centered on small towns along the valley floor where shaft mines provided access to layers of anthracite.

In 1878, after a long legal struggle, Lackawanna County was created from a portion of northern Luzerne County, and Scranton was designated the seat of the new county.

1880 to 1930: When Coal Was King

A new courthouse for Lackawanna County was built in 1882, and industry expanded around coal-mining to include manufacturing of silk thread, machine-made lace, railroad locomotives, stoves, heavy machinery, buttons, and clothing.

By the turn of the century, massive coal breakers dominated the sky in every community in the valley, and freight, as well as passenger rail lines such as the Laurel Line, were highly active. Scranton emerged as a showplace, becoming the banking and commercial center of the valley. Between 1880 and 1920, the city constructed the bulk of its commercial and cultural fabric and installed the first electric streetcar system in the United States, earning it the nickname "The Electric City."

This era also marked the beginnings of the American labor movement, with the Great Anthracite Strike of 1902 known to be the driving force in establishing the legitimacy of collective bargaining. President Theodore Roosevelt's creation of the Anthracite Coal Strike Commission in October 1902 to arbitrate the grievances of the 150,000 coal miners, who led a five-month-long strike against the coal companies, represented the first time that the federal government intervened in a labor dispute to negotiate a settlement. The Lackawanna County Courthouse was the site of the Commission hearings, which are heralded as the single most important event in the history of Scranton. A memorial to John Mitchell, president of the United Mine Workers union, stands today on courthouse square in remembrance of the Great Anthracite Strike. Mitchell is touted as the "Champion of Labor, Defender of Human Rights."

1930 to Today: Decline and Renewal

The economic success and entrepreneurial spirit that typified the valley waned. The depression, coupled with the development of alternative fuel sources, forced most of the traditional, larger companies to cease operations. The Knox Mine Disaster of 1959 effectively ended subsurface coal mining in the valley.

Today diversified and service industries have replaced mining as the basis of Lackawanna County's economy, and industrial and office parks have developed throughout the area.

In addition to those industries, tourism also flourishes, attracting thousands to the historic and natural landmarks found throughout the county. With the designation of the Lackawanna Valley as a corridor for the development of a Heritage Park under the state's 1984 study of a state-wide heritage park system, several historic sites, valley-wide, are now linked, integrating historic preservation, education, recreation, tourism, and economic development.

Early in 1991, a plan that envisioned the creation of a new type of regional conservation and development area known as the "Lackawanna Heritage Valley" was officially adopted. Its focus is the creation of programs to preserve historical and natural assets, interpret their lessons to residents and visitors, reclaim devastated areas, and encourage sensitive economic, educational, and tourism development and productive use of the valley's natural, cultural, and recreational resources. Today, the Lackawanna Heritage Valley

is designated as both a state and National Heritage Area.

With the opening of the Governor Robert Casey Highway, a 15-mile, limited-access expressway linking Interstates 81-380 at Dunmore to US Route 6 east of Carbondale, in 1999, and the designation of the Glenmaura Planned Development Zone in Moosic and several Keystone Opportunity Zones throughout the county, Lackawanna County is now experiencing a "second birth," and the county's future appears as promising as the success of its past—a past that fueled the growth of American cities and industries for 150 years.

Brief Historical Facts on County Municipalities

Archbald Borough—incorporated in 1877 from Blakely Township and named for James Archbald, a senior mechanical engineer with the Delaware and Hudson Canal Company, who was appointed as superintendent when the Carbondale coal mines opened. The village of Eynon in the borough is named after Thomas Eynon, a Welshman who developed coal mines in the area. Archbald is most famous for the Archbald Pothole, the largest glacial pothole known to man. It is also the eighth largest borough in the state.

Benton Township—created in 1838 from Nicholson Township and named in honor of Thomas H. Benton, a US Senator from Missouri. The township was first settled in 1810 by a Mr. Bassett, after whom Bassett Pond is named. The village of Fleetville at the center of the township was named after James VanFleet, an early landowner and farmer who invented a more effective plow and became popular with the other local farmers.

Blakely Borough—originally created as Blakely Township in 1818 from Providence and Greenfield townships, it was incorporated as a borough in 1867. Blakely is named in honor of Captain Johnston Blakely, a naval hero in the War of 1812, who was lost at sea. Timothy Stevens, a Revolutionary War soldier from New York, was the first settler. Peckville, the largest community within the borough, was named after Samuel Peck of Massachusetts. Mr. Peck opened the Peck Lumber Manufacturing Company in the area.

Carbondale City—incorporated in 1851 from Carbondale Township as the first city within the anthracite region of the Commonwealth. The area was acquired by William

War of 1812. The name Carbondale is derived from the presence of coal deposits in the area, "the dale or valley where coal is found." The first underground coal mine in the United States opened in Carbondale, known locally as the "Pioneer City." The Wurts brothers formed the Delaware and Hudson Canal Company to transport the coal to Honesdale via a gravity railroad and then to New York by canal.



Carbondale High School, c. 1900

Carbondale Township—created in 1831 from Blakely and Greenfield townships, the name Carbondale is derived from the presence of coal deposits in the area, "the dale or valley where coal is found." The pioneer settler of the township was David Ailsworth, who came from Rhode Island in 1802.

Clarks Green Borough—incorporated in 1914 from South Abington Township and named in honor of Deacon William Clark, an early settler and Revolutionary War soldier who fought with George Washington at the Battle of Trenton. Deacon Clark cleared a triangular plot of several acres called the "green."

Clarks Summit Borough—incorporated in 1911 from South Abington Township and, like its twin borough Clarks Green, named in honor of Deacon William Clark, an early settler and Revolutionary War soldier who fought with George Washington at the Battle of Trenton. Deacon Clark's cleared triangular plot known as the "green" went to the point being the "summit" of the grade on the northern division of the Lackawanna Railroad out of Scranton.

Clifton Township—created from Covington Township in 1875 and named in honor of prominent landowner Henry Drinker's son, Clifton. Jacob Gress, the township's first settler, located here in 1840.

Covington Township—created from Wilkes-Barre Township in 1818 and named after Brigadier General Leonard Covington of Maryland, who fought and died in the War of 1812

at Williamsburg in Canada. At the time of its creation, the township contained the whole of Henry Drinker's possessions in the southern part of old Luzerne County. The village of Daleville at the center of the township is named for David Dale, a man who arrived from England and bought land in the area from Mr. Drinker.

Dalton Borough—incorporated in 1895 from North Abington Township and named in honor of Dr. Edward Dalton, a Civil War surgeon and superintendent of the New York City Board of Health. The borough was originally known as Bailey Hollow from the predominance of families of that name who were pioneers in the area. Agriculture and lumbering were the only industries in the borough until the building of the Leggetts Gap, a division of the Lackawanna Railroad, in 1850.

Dickson City Borough—incorporated in 1875 from Blakely Township and named in honor of Thomas Dickson, president of the Delaware and Hudson Railroad at the time of the borough's creation. The borough's first inhabitants were the extended family of Timothy Stevens, a Revolutionary War veteran who moved from New York in 1786. Little transpired in the borough until collieries sprang up, with the village of Priceburg developing with homes for the local miners.

Dunmore Borough—incorporated in 1862 from Providence Township (now extinct) and named for the fifth Earl of Dunmore in England. The Earl's son, Sir Charles Augustus Murray, had an interest in the area and promised financial assistance to Henry Drinker to build a railroad over the Moosic Mountains to the Delaware River. In gratitude, Mr. Drinker urged the people of "Bucktown," the village's earliest name, to call the place Dunmore. Sir Charles Murray never set foot in Dunmore, nor did his financial help for Drinker's project ever materialize.

Elmhurst Township—incorporated as a borough in 1889 from Roaring Brook Township and named after the abundance of elm trees in the area. "Hurst" is a high German word meaning "forest." Elmhurst Borough gave up its charter and became a township in 1941. The original settler of the township, Gilbert Dunning, started a sawmill and other wood working plants and as a result the village grew. The area was known as Dunning until borough incorporation.

Fell Township—created in 1845 from Carbondale Township and named in honor of Judge Jesse Fell of Wilkes-Barre, the first person to successfully use anthracite coal in a domestic

grade. The township was first settled in 1818 by Peter Ball of New York who built a log-house in the northwest part of the township. The first coal mine in the township opened in 1864 on Elk Creek and a breaker was built there in 1874. Simpson, the main village in the township, is named for C. D. Simpson, an independent coal operator in the northern anthracite region.

Glenburn Township—incorporated as a borough in 1877 from North and South Abington townships and named by George Humphrey of New York, its founder, who built a mill dam and flouring mill. The village was originally known as Humphreyville, but at the time of incorporation Mr. Humphrey created a new name by using novelist Sir Walter Scott's term for narrow valley, "glen," and the Scottish word for brook, "burn." Glenburn Borough gave up its charter and became a township in 1933.

Greenfield Township—created in 1816 from Abington Township and named for the lush, green fields that dominate the township's rolling landscape—even to this day. Pioneer settlers of the township were Elijah Hobb and James Sackett of Vermont. The first schoolhouse in the township was built in 1820.

Jefferson Township—created in 1836 from Blakely and Providence townships (now extinct) and named in honor of President Thomas Jefferson. Early settlements date back to 1782 when John Somers made a clearing at the foot of Cobb's Mountain. In 1784 he sold the land to Asa Cobb, who became the township's first permanent settler. The village of Mount Cobb in the township was named in honor of Asa Cobb.

Jermyn Borough—incorporated as Gibsonburg in 1870 from Blakely Township but changed its name in 1874 in honor of John Jermyn, a wealthy Englishman with mining interests in the area. Jermyn's claim-to-fame as the Birthplace of First Aid came to be in 1899 when Dr. Matthew Shields of the borough developed a simple, but comprehensive method for treating injuries—the result of years of caring for injured miners.

Jessup Borough—incorporated as Winton in 1876 from Blakely Township and included both the village of Winton and the village of Jessup. In the 1960s the borough changed its name to Jessup, which was the larger of the two villages. Jessup is named in honor of William Jessup, a Montrose resident and President Judge of the 11th Judicial District, who became president of the Lackawanna Railroad. Jessup

is most famous for its annual St. Ubaldo's Day Race of the Saints, a tradition originated in Gubbio, Italy, and dating back to 1914.

LaPlume Township—incorporated as a borough in 1885 from North Abington Township and named for the French phrase "nom de plume," which means "pen name." It was taken from writer Mrs. Isaac Tillinghast, who used the term LaPlume as the pen name for her various writings. Her husband had an extensive seed and plant nursery in the village. LaPlume Borough gave up its charter and became a township in 1932.

Madison Township—created in 1849 from Covington and Jefferson townships and named in honor of President James Madison. Henry Drinker was the first owner of much of the land in the township, and Thomas Beisecker and Richard Edwards were the pioneer residents. The township was originally heavily timbered with beech, hemlock, and ash trees, but much of the land was cleared for the establishment of many fine farms.



Madisonville Corners, c. 1910

Mayfield Borough—incorporated in 1881 from Carbondale Township as the Borough of Glenwood and named for the Glenwood Breaker located in the community. The name was changed to Mayville in 1888 and again to Mayfield in 1890 on the suggestion of postal authorities. The town was named after Captain William May, manager of the Hillside Coal & Iron Company for the part he played in the development of the anthracite mining operation, the chief industry in the community.

Moosic Borough—incorporated in 1890 from Lackawanna Township (now extinct) and named from the Algonquin word meaning "great herds of moose." Several coal and freight rail lines traversed the borough as well as the "Laurel Line," the passenger trolley route between Scranton and Wilkes-Barre.

Moscow Borough—incorporated in 1908 from Madison Township and named for the capital of Russia, from where many of its earlier settlers immigrated. The community owes its start to Reverend Peter Rupert, a Lutheran minister, who built a log home here. Lumbering and agriculture were the chief industries of the borough's early days.

Newton Township—created in 1844 from Falls Township and named after the town of Newton, New Jersey, from where many of its early settlers came. Richard Gardner was the township's pioneer settler.

North Abington Township—created in 1867 from Abington Township. In the Connecticut claim and survey this township was called Ebbington, in honor of Colonel Ebbington, a Connecticut land agent who granted titles to settlers in the area in the late 1700s. Pennsylvania land holders changed the name to Abington.

Old Forge Borough—incorporated in 1899 from Old Forge Township (now extinct) and named after an abandoned iron ore forge, deserted because of the mediocre quality of the iron ore. Dr. William Hooker Smith settled in this area in 1789 to practice medicine. Dr. Smith, along with James Sutton, built the "old forge." Today, Old Forge is most famous for the pizza shops that line its Main Street, and it has recently been designated as the "Pizza Capital of the World."

Olyphant Borough—incorporated in 1877 from Blakely Township and named in honor of George Talbot Olyphant, a president of the Delaware and Hudson Canal Company. Known as the "Midway City" in early days, it is today referred to as the "Queen City." The oldest volunteer fire company in the valley, Excelsior #1, remains in existence in Olyphant.

Ransom Township—created in 1849 from Exeter and Newton townships and named in honor of Captain Samuel Ransom, who raised a company in 1777 for the defense of the Wyoming Valley and fell in the Wyoming Massacre of 1778. The township's pioneer settler, John Gardner, was also Lackawanna County's first settler. Milwaukee, a village in the township, is an Algonquin word meaning "good land."

Roaring Brook Township—created in 1871 from Dunmore Borough, Jefferson and Madison townships and named for the Roaring Brook, the major stream that passes through it.

There had been no settlement in the township until Gilbert Dunning erected the first frame house around 1847. Prior to that only Barney Carney, the toll-gate keeper on the Drinker Turnpike, occupied the area.

Scott Township—created in 1846 from Greenfield Township and named for the Honorable David Scott, an associate judge of Luzerne County. Roger Orvis was the earliest settler, building a cabin in 1800 at Orvis Corners. A grist mill at the outlet of Chapman Lake was the township's first industry. Agriculture, with a market chiefly in the Mid Valley towns, became the township's chief occupation.

Scranton City—incorporated as a borough in 1856 from Providence Township (now extinct) and named for brothers George and Seldon Scranton, of Connecticut and New Jersey, respectfully, who came to the area in 1840 to smelt iron. In 1866, the City of Scranton was incorporated upon the merging of Scranton Borough with Hyde Park and Providence boroughs and parts of Providence Township. In 1950, the remaining portion of Lackawanna Township, including the village of Minooka, was disorganized and annexed to Scranton, completely wiping the township from the map. Scranton is known as the "Electric City," and was once referred to as the "Anthracite Capital of the World."



The Globe Store, downtown Scranton, c. 1950s

South Abington Township—created in 1867 from Abington Township and known locally as the "Gateway to the Abingtons." In the Connecticut claim and survey this township was called Ebbington, in honor of Colonel Ebbington, a Connecticut land agent who granted titles to settlers in the area in the late 1700s. Pennsylvania land holders changed the name to Abington. The village of Chinchilla, the main portion of the township, was named after a chinchilla shawl. Originally known as "Leach's Flats," the village's female postmaster re-named the town after her cherished shawl in the late 1800s.

Spring Brook Township—created in 1853 from Covington and Pittston townships and named for Spring Brook, a major stream that flows through the area. Abraham Turner, a Welsh farmer, was the township's pioneer settler. Lumbering and farming were of equal importance in the early days.

Taylor Borough—incorporated in 1893 from Lackawanna and Old Forge townships (both now extinct) and named for philanthropist Moses Taylor, a major financier of the Union cause during the Civil War. In 1901, the remaining portion of Old Forge township disorganized and was annexed to Taylor, completely wiping the township from the map. Taylor was the first settlement in Lackawanna County, settled by Timothy Keys, Solomon Hocksley and Andrew Hickman.

Thornhurst Township—created in 1878 when the incorporation of Lackawanna County from Luzerne County split Buck Township in half. The eastern portion of Buck Township, now in the new county, was named Lehigh in 1880, after the Lehigh River. The township officially changed its name to Thornhurst in 1996 to end years of confusion with neighboring Lehigh Township in Wayne County. Lumbering was the major industry, tree bark supplying tanneries at Gouldsboro. Isaac Lewis was the pioneer settler in 1842. Thornhurst remains the only village in the township.

Throop Borough—incorporated in 1894 from Dickson City Borough and named in honor of Benjamin Henry Throop, who came from New Jersey and supplied the area with a gas and water company and three banks. Before its incorporation, Throop was known as the village of Rough and Ready. Throop's history is marred by the Pancoast Mine Disaster of 1911, when a coal mine fire took the lives of 73 workers and one government official.

Vandling Borough—incorporated in 1899 from Fell Township and named after Abraham Vandling, a benevolent mine boss who donated money to build a church in the village. Vandling was originally called Clintonville, after the Clinton Coal Colliery. Lumbering was the first industry in the area until coal was discovered near the surface for easy mining.

Waverly Township—created in 1806 from Tunkhannock Township. In the Connecticut claim and survey this township was called Ebbington, in honor of Colonel Ebbington, a Connecticut land agent who granted titles to settlers in the area in the late 1700s. Pennsylvania land holders changed the name to Abington. In 2011, the township again changed its name to Waverly Township, after the village of Waverly at the center of the township. The village of Waverly was once an independent borough (incorporated in 1854) but gave up its charter in 1920 to revert back to the township. Waverly was named from the title of a popular novel by Sir Walter Scott.



Waverly Community House, early 1900s

West Abington Township—created in 1895 from North Abington Township. In the Connecticut claim and survey this township was called Ebbington, in honor of Colonel Ebbington, a Connecticut land agent who granted titles to settlers in the area in the late 1700s. Pennsylvania land holders changed the name to Abington. Since the 1980 Census, West Abington remains the least populated municipality in the county.

Topography

Lackawanna County is situated in northeastern Pennsylvania, approximately 117 miles northwest of New York City and 132 miles north of Philadelphia. It occupies a total area of 473.8 square miles.

Topographically the features that stand out the most in Lackawanna County are the two nearly parallel mountain ranges that traverse the county in a southwest to northeast direction, forming the valley area. The range of mountains forming the east boundary of the valley is known as Moosic Mountain, while the opposite range is known as West Mountain.

The two mountain ranges naturally trisect the county. Each of these ranges reaches an average height of 2,000 feet above sea level, while the valley floor ranges in elevation from 585 feet in the southwestern section to 1,340 feet in the northeast. Beyond West Mountain in the northwest section of the county, elevations are generally 800 to 2,000 feet. Beyond Moosic Mountain in the southeast section of the county, elevations range from 1,100 to 2,300 feet.

The Lackawanna River flows through the valley between the two mountains. It accounts for the drainage of approximately two-thirds of Lackawanna County. The westerly slopes of West Mountain drain to tributaries of the Susquehanna River, and the easterly slopes of Moosic Mountain are drained by the Lackawanna and Lehigh Rivers and their tributaries.

The slopes of both mountain ranges are generally 20 percent or greater; whereas, the rest of the county is fairly uniform. The section beyond West Mountain is mostly in the 5 to 20 percent range, and the lands beyond Moosic Mountain are in the 1 to 10 percent range.

Geology

Lackawanna County is within two physiographic provinces. The middle third of the county (the "valley") is within the Appalachian Mountain section of the Valley and Ridge province. The Valley and Ridge section, known as the Anthracite Coal Region, averages about six miles in width and trends in a southwest-northeast direction. The remainder of the county lies within the Appalachian Plateaus province.

Most bedrock underlying the Appalachian Plateaus province consists chiefly of red to brownish shale and sandstone of the Catskill Formation, which is upper Devonian in age.

The Appalachian Mountain section of the Valley and Ridge province is known as the Lackawanna Valley and is a long synclinal trough with the outer rim made up of a very hard resistant sandstone and conglomerate of the Pocono Formation. The inner rim is made up of bedrock of the Pottsville Formation. Between the two rims is a thin section of soft Mauch Chunk shale. The inner synclinal trough contains folded and faulted beds of post-Pottsville shale, sandstone, and some conglomerate and several mineable anthracite coal layers. Several minor anticlines and synclines are in the Plateaus province in the remaining part of the county.

During the Pleistocene Epoch, a series of great continental ice sheets advanced and retreated, covering Lackawanna County with accumulations of glacial debris of sand, rounded gravels, and boulders from melt water. Other material that was deposited directly from the ice with little or no sorting or stratification is distributed unevenly throughout the region and is classified as glacial till. This till is as much as 300 feet deep in some places, and the present topography is the result of erosion of this glacial drift.

Climate

The climate of Lackawanna County can be described generally as temperate or mild.

Summer, generally the most pleasant time of year, has warm days and cool nights. About 60% of possible sunshine is received during summer. The average daily maximum temperatures are generally in the low eighties, while nighttime daily minimum temperatures average in the high fifties. Maximum temperatures of 90°F or greater occur about 15 to 20 days a year during June, July, and August. The maximum recorded temperature at Scranton, 103°F, occurred on July 9, 1936. The annual precipitation for the area is approximately 37 inches. Late spring and summer receive the most yearly precipitation. An average of seven thunderstorms occurs during each of the summer months. Heavy rainfall associated with hurricanes or tropical storms moving up the east coast are occasional and result in flooding of the lower areas. The average noon relative humidity for the area during the summer is about 55%.

Winter is cold and cloudy with daytime maximum temperatures in the mid-thirties and nighttime daily minimum temperatures in the high teens to low twenties. The record low temperature, -21°F, occurred on January 21, 1994. Winter precipitation is light but frequent and is received as rain or snow. The annual snowfall for the area is about 40 inches, but varies widely from the lower to higher elevations.

The average total number of days with snow cover of an inch or more is 50. The average noon relative humidity for the area during the winter is about 60%.

Alternate periods of freezing and thawing occur frequently in spring and fall. Sunshine becomes more prevalent during spring with temperatures rising, while autumn sunshine provides many mild days and cool nights through much of October. The average dates for the last freeze in spring and the first in fall are April 24 and October 14, respectively.

Population Distribution

The highest population densities in Lackawanna County are spread along the Lackawanna River Valley. This area is the northern end of the Scranton/Wilkes-Barre Metropolitan Area, which extends from Nanticoke in Luzerne County to Carbondale. The largest urban political unit in Lackawanna County is the city of Scranton with the boroughs of Moosic, Old Forge, and Taylor to the south. High density population areas continue northeasterly through the valley from Scranton into the boroughs of Dunmore, Throop, Dickson City, Olyphant, Blakely, Jessup, and Archbald. In the northeastern corner of the county is the suburban population center including the city of Carbondale, southcentral Carbondale Township, eastern Fell Township, and the boroughs of Jermyon, Mayfield, and Vandling.

Another suburban population concentration exists beyond West Mountain around the area of US Routes 6 & 11, Interstate 81, and the Northeastern Extension of the Pennsylvania Turnpike Interchange. This area includes the boroughs of Clarks Green, Clarks Summit, Dalton, and the townships of Waverly, Glenburn, and South Abington.

Smaller settlement clusters associated with rural-agricultural areas include: Montdale, Justus, Tompkinsville, Finch Hill, Fleetville, East Benton, LaPlume, Milwaukee, and Ransom to the west of the valley area; and Elmhurst, Moscow, Daleville, Mount Cobb, Madisonville, Spring Brook, and Thornhurst to the east of the valley.

Also, settlement clusters containing a mix of summer and year-long residences are located at Chapman Lake, Newton Lake, Crystal Lake, Lake Sheridan, Baylors Lake, Handsome Pond, Deer Lake, Bassett Pond, and Lake Kewanee to the west of the valley; and at Moosic Lakes, Lake Spangenburg, Lake Kahagon, Eagle Lake, Big Bass Lake, and Bear Lake to the east of the valley.

The remaining areas of the county are rural, with scattered residential subdivisions, farms, and forestland.

There are approximately 417 active livestock and crop farms in Lackawanna County today capable of producing and selling \$1,000 or more of agricultural products. They encompassed 39,756 acres of land.

Political Subdivisions

Lackawanna County is divided into 40 municipalities. The breakdown includes 2 cities, 17 boroughs, and 21 townships of the second-class. The county is also divided into 12 school districts.

Cities

Scranton	Class 2A
Carbondale	Class 3

Boroughs

Archbald	Dunmore	Old Forge
Blakely	Jermyon	Olyphant
Clarks Green	Jessup	Taylor
Clarks Summit	Mayfield	Throop
Dalton	Moosic	Vandling
Dickson City	Moscow	

Townships of the Second-Class

Benton	Greenfield	Roaring Brook
Carbondale	Jefferson	Scott
Clifton	LaPlume	South Abington
Covington	Madison	Spring Brook
Elmhurst	Newton	Thornhurst
Fell	North Abington	Waverly
Glenburn	Ransom	West Abington

School Districts

Abington Heights	Mid-Valley
Carbondale Area	North Pocono
Dunmore	Old Forge
Forest City Regional	Riverside
Lackawanna Trail	Scranton
Lakeland	Valley View

Transportation

Roadways



There are 1,620.38 linear miles of roadways in Lackawanna County. The jurisdictional breakdown is as follows:

PennDOT.....	557.70
Other Agency*.....	18.82
Turnpike	12.55
Local Municipal.....	1031.32
County.....	26.64
City/Borough/Twp	1004.68

*Includes state and federal agencies such as the State Forest Service, National Parks, & US Forest Service.

Major highways traversing the county include Interstates 81, 84, & 380, the northeast extension of the Pennsylvania Turnpike (Interstate 476), US Route 6 (Governor Robert Casey Highway), US Route 11, PA Route 307, and Business Route 6 (Scranton-Carbondale Highway).



Railways

Rail service over the approximate 75 miles of rails within the county is provided by the following owner/operators:

Canadian Pacific Railway (CPRS)
Delaware-Lackawanna Railroad Co. (DL)
PA Northeast Regional Rail Authority (PNERRA)¹
Luzerne County Redevelopment Authority (LUCRA)¹
Luzerne & Susquehanna Railroad Co. (LS)
Norfolk Southern Railway Co. (NS)²
Reading, Blue Mtn & Northern Railroad (RBMN)
Steamtown National Historic Site (SNHX)³

¹Non-operating owner

²Trackage Rights only

³Tourist Operator

Public Transportation

Lackawanna Transit Center, 30 Lackawanna Ave, Scranton
- County of Lackawanna Transit System (COLTS) 570-346-2061
- COLTS Paratransit Service, 570-963-6795

Commercial Transportation

Martz Trailways, 570-342-0166
Greyhound Bus Lines, 570-342-0166
McCarthy Flowered Cabs, 570-344-5000
Yellow Cab of Scranton, 570-344-0444
Burgit's Electric City Taxi, 570-207-2200
Pioneer City Cab, Carbondale, 570-282-6060
Uber, www.uber.com
Lyft, www.lyft.com



Air Travel

Wilkes-Barre/Scranton International Airport - the hub of commercial air transportation for northeastern Pennsylvania.

The airport first opened in 1959. In 2006, the Joseph M. McDade Terminal Building replaced the old terminal building. The airport offers 23 daily departures to eight major hubs. Airlines operating at the airport, with nonstop daily flights to destination cities, include:

American (4 - Charlotte, 4 - Philadelphia, 2 - Chicago O'Hare)
Delta (1 - Atlanta, 3 - Detroit)
Southern Airways Express (2 - Pittsburgh)
United (2 - Newark, 3 - Chicago O'Hare, 2 - Dulles)
Boscov's Travel/Southwest (select Sundays only - Orlando)*
*Chartered flights to Walt Disney World

Airport address: 100 Terminal Road
Avoca, PA 18641
1-877-2-FLYAVP
www.flyavp.com

Seamans Airport—Benton Township, general aviation public use

Owner/Address: Endless Mountains Air, Inc.
65 Windsock Lane
Factoryville, PA 18419
570-945-5125
www.seamansairport.com

Government

County Government

Lackawanna County is classified as a third-class county, having a 2010 population between 210,000 and 500,000. One-third of the population resides in the city of Scranton. Lackawanna is the youngest of Pennsylvania's 67 counties. The county seat is located in Scranton.

Three commissioners make up the chief governing body of the county and are elected by the voters to four-year terms. A Home Rule Charter, adopted in 1976, governs the county. Some of the commissioners' authority encompasses registration and elections, assessments of persons and property, welfare services, veterans' affairs, county personnel, and fiscal monitoring and management. Counties also serve in a directional role as agents of the state for law enforcement and judicial administration. The construction and maintenance of county facilities, such as the courthouse, jail, and other facilities are the responsibility of the Commissioners.



2020 Elected County Officials

County officials serve four-year terms, with elections staggered every two years. Running during one election year are the three County Commissioners, Controller, Coroner, and Treasurer, then, two years later elections are held for Clerk of Judicial Records, Recorder of Deeds, Register of Wills, Sheriff, and District Attorney. County officials for 2020 are as follows:

Commissioners:	Jerry Notarianni (D) Debi Domenick, Esq. (D) Chris Chermak (R)
Coroner:	Timothy Rowland (D)
Treasurer:	Edward Karpovich (D)
Controller:	Gary DiBileo (D)
Clerk of Judicial Records:	Mauri Kelly (D)
Recorder of Deeds:	Evie Rafalko McNulty (D)
Register of Wills/ Orphans Court:	Frances Roland Kovalski (D)
Sheriff:	Mark McAndrew (D)
District Attorney:	Mark Powell (D)

City Government

The cities of Scranton and Carbondale are run by a mayor who has broad appointive and removal powers and is responsible for the preparation of the annual budget. He or she also recommends measures for the consideration of the city council and may veto legislation, which may be overridden by a two-thirds majority of the council. Home Rule Charters have been adopted by both cities.

A municipality that has a Home Rule Charter may exercise any power or any function not denied by its Home Rule Charter or by the State General Assembly at any time. Municipal governing bodies make policy decisions, levy taxes, borrow monies, authorize expenditures, and direct administration of their government by appointees. Some of their functions include police and fire protection, maintenance of local roads and streets, water supply, sewerage collection and treatment, parking and recreation, garbage collection, health services, licensing of businesses, and code enforcements.

Borough Government

The present type of borough government is the weak mayor form that governed all incorporated municipalities during the 19th Century. Boroughs have a dominant council, a weak executive and other elected officials. The governing body of a borough is an elected council.

Borough mayors are elected to four-year terms and councilpersons are elected to four-year, overlapping, or staggered, terms. A borough not divided into wards has seven councilpersons. In boroughs that are divided into wards, at least one and not more than two are elected from each ward.

Township Government

Townships of the second-class are governed by three supervisors who are elected at large for six-year terms. Two additional supervisors may be elected if approved by referendum. Other elected township officials include tax collector and auditors. (A township can be considered first-class if it has a population density of at least 300 persons per square mile and has organized and elected officers in a manner related to the laws of townships of the first class). There are no first-class townships in Lackawanna County. Although three townships (Abington, Elmhurst, and South Abington) qualify for first-class status, they have not organized as such and remain as second-class.

School Boards

There are 12 school districts completely or partially located in Lackawanna County. Each district is operated by its own elected nine-member school board. Members of these boards, known as school directors, are elected for four-year terms and are unpaid.

Candidates for school director can, and usually do, cross-file; that is, they file in the primary election for nomination by each party, often resulting in the election being decided in the primary.

The school board is responsible for setting policy as required by the State Board of Education and administered by the State Department of Education. It also hires all school personnel, following recommendations of the district superintendent; provides for school buildings; approves the selection of textbooks; purchases school supplies; and levies school taxes.

The school board appoints a superintendent of schools who serves under a contract of no less than three years nor more than five years (but who may be reappointed). The superintendent is the chief executive officer of the district and as such, is responsible for the administration of the district's public education.

County Judicial System

Lackawanna County is within the 45th Judicial District. The judicial system is officially known as the Lackawanna County Branch of the Court of Common Pleas of the 45th Judicial District, and is divided into civil and criminal divisions.

The Civil Division has jurisdiction in all equity matters. It also hears appeals of minor civil matters from District Justice Courts. The Criminal Division handles all criminal cases and appeals of summary matters (offenses for which the penalty is less than 90 days imprisonment) from District Justice Courts.

Family Court and Juvenile Court are also a part of the Court of Common Pleas. Family Court decides cases related to spouses and children and parents. Juvenile Court is responsible for cases involving children under 18 years of age, who have been neglected or are charged with violating some aspect of criminal law.

There are nine (9) Common Pleas Judges who are elected for ten-year retention terms and three (3) senior judges. Senior judges are judges who have reached the state-mandated retirement age of 70. They serve in part-time capacity. Judges may cross-file in the primary election. To continue in office a judge runs in a retention election. In this election, the judge does not appear as a candidate in the ordinary sense: running under a party label with competition

from other candidates. Instead, the judge's name appears on the ballot in a special box in which the voters may vote yes or no on the judge's retention of his or her seat. If there is a vacancy, the Governor appoints a judge to serve until the next municipal election when the appointee must run a political campaign. Judges are Commonwealth officials and are paid by the state. The judge with the longest term of service is known as the President Judge and is responsible for the administration of the courts, including scheduling and assignment of cases.

Common Pleas Judges

- Michael J. Barrasse, President Judge
- Vito P. Geroulo
- Patricia Corbett
- Terrance R. Nealon
- Margaret Moyle
- Thomas J. Munley
- James Gibbons
- Andrew Jarbola
- Julia Munley
- Senior Judges
- Chester Harhut
- Robert A. Mazzoni
- Carmen D. Minora

Magisterial District Judges

In addition to the Lackawanna County Court of Common Pleas, 10 magisterial district judges preside in 10 districts determined by population. District judges, who may cross-file in the primary election, are elected for six-year terms and are supervised by the President Judge of the Court of Common Pleas. A district judge must either be an attorney or have successfully completed a course of instruction given by the Pennsylvania Department of Education.

Magisterial District Judges have jurisdiction in civil cases where the sum involved does not exceed \$12,000. In criminal cases they hold preliminary hearings to determine whether there is sufficient evidence to send a case to court. They also have jurisdiction over summary offenses and some misdemeanors. If a vacancy occurs in a district, the Governor appoints a district judge to serve until the next municipal election.

Magisterial District Judges:

George Seig45-1-01
—Moosic, Old Forge, Taylor
1 Maxson Drive, Old Forge 18518
570-457-3320

Alyce Hailstone Farrell45-1-02
—Scranton Wards 9, 10, 16, 17
130 N. Washington Ave, Scranton 18503
570-963-6518

Joanne Corbett45-1-03
—Scranton Wards 11, 12, 19, 20, 24
1629 Pittston Ave, Scranton 18505
570-963-6516

Terrence Gallagher45-1-05
—Scranton Wards 4, 5, 6, 14, 15, 18, 21, 22
1600 Farr Street, Scranton 18504
570-963-6504

Paul J. Ware45-1-06
—Scranton Wards 1, 2, 3, 7, 13, 23, Dunmore
2012 W. Pine St, Dunmore 18512
570-963-6521

John P. Pesota45-1-08
—Dickson City, Olyphant, Throop
1444 E. Lackawanna Ave, Olyphant 18447
570-383-0421

Paul Keeler45-3-01
—Clarks Green, Clarks Summit, Dalton, Glenburn, LaPlume,
Newton, North Abington, Ransom, South Abington, Waverly,
West Abington
104 Shady Lane Road, Chinchilla 18410
570-587-1909

Kip Adcock45-3-02
—Clifton, Covington, Elmhurst, Jefferson, Madison, Moscow,
Roaring Brook, Springbrook, Thornhurst
119 N. Main Street, Moscow 18444
570-842-2111

Sean McGraw45-3-03
—Benton, Carbondale, Carbondale Twp, Fell, Greenfield,
Scott, Vandling
38 N. Main Street, Carbondale 18407
570-282-3181

Laura Turlip45-3-04
—Archbald, Blakely, Jermyrn, Jessup, Mayfield
400 Church Street, Archbald 18403
570-876-0570

Correctional Institutions

Lackawanna County Prison—the correctional institution of Lackawanna County, renovated and expanded in 1998, located on North Washington Avenue in Scranton. The operation of the jail is the responsibility of the Warden, a county official appointed by the Prison Board. The prison has a maximum capacity for 1200 inmates.

Lackawanna County Community Corrections Center—correctional institution of the county for first-time offenders referred by the Court, DUI offenders, or offenders from the prison system who are nearing probation, and have been given the opportunity to begin working. The facility is located at 614 Spruce Street in downtown Scranton.

Federal Officials Representing Lackawanna County

President: Donald J. Trump (R)

Vice-President: Mike Pence (R)

The White House
1600 Pennsylvania Ave NW
Washington, DC 20500
202-456-1414

US Senators: Patrick J. Toomey (R)

538 Spruce St, Suite 302
Scranton 18503
941-3540
OR

248 Russell Senate Office Building
Washington, DC 20510
202-224-4254

Robert P. Casey Jr. (D)

417 Lackawanna Ave, Suite 303
Scranton 18503
570-941-0930
OR

393 Russell Senate Office Building
Washington, DC 20510
202-224-6324

US Congressman:

Matt Cartwright (D) - 8th Congressional District
226 Wyoming Ave.
Scranton, PA 18503 570-341-1050

All of Lackawanna County PLUS all of Wayne and Pike counties and parts of Luzerne and Monroe counties. POPULATION: 646,403 (estimate)

State Officials Representing Lackawanna County

Governor: Tom Wolf (D)
225 Main Capitol Building
Harrisburg, PA 17120
717-787-2500

Lt. Governor: John Fetterman (D)
200 Main Capitol Building
Harrisburg, PA 17120
717-787-3300

State Senator:
John Blake (D) - 22nd Senatorial District
409 Lackawanna Ave, Suite 210
Scranton, PA 18503 570-207-2881

All of Lackawanna County, PLUS Avoca, Dupont, and Duryea boroughs and Pittston Township in Luzerne County; and townships of Barrett, Coolbaugh, and Price in Monroe County.

State Representatives:
Kyle Mullins (D) - 112th Legislative District
1414 Monroe Ave.
Dunmore, PA 18509 570-342-2710

Archbald; Blakely; Dunmore; Jessup; Olyphant; Scranton Wards 9, 10, 11, 12, 17 & 19 (Districts 1 & 2); Throop.

Marty Flynn (D) - 113th Legislative District
409 N. Main Ave.
Scranton, PA 18504 570-342-4348

Clarks Green; Scranton Wards 1, 2, 3, 4, 5, 6, 7, 13, 14, 16, 19 (Districts 3 & 4); 20, 21, 22, 23, 24; South Abington.

Bridget Malloy Kosierowski (D) - 114th Legislative District
802 S. Main St.
Taylor, PA 18517 570-562-2350

Carbondale City, Carbondale Twp, Clarks Summit, Dickson City, Fell, Glenburn, Greenfield, Jermyn, Mayfield, Moosic, Newton, North Abington, Old Forge, Ransom, Scott, Taylor, Vandling & Waverly

Karen Boback (R) - 117th Legislative District
133 W. Tioga St, Suite 4
Tunkhannock, PA 18657 570-836-4777

Benton, Dalton, LaPlume & West Abington PLUS all of Wyoming County and parts of Luzerne County.

Mike Carroll (D) - 118th Legislative District
42 Center St.
Hughestown, PA 18640 570-655-4883

Clifton, Covington, Elmhurst, Jefferson, Madison, Moscow, Roaring Brook, Spring Brook & Thornhurst PLUS parts of Luzerne County.

Registered Voters in Lackawanna County (Nov '18 General Election)

County Total—143,610	Democrats—86,740
Republicans—42,383	Other—14,487

2019 Taxes

Real Estate Taxes:

Lackawanna County Real Estate Tax Millage
(including debt millage):

53.6 mils

Library Real Estate Tax Millage:

2.82 mils

Education & Culture Real Estate Tax Millage:

1 mil

Municipal Real Estate Tax Millage:

See Individual Municipalities under “Town Lines.”

School District Real Estate Tax Millage:

See Individual School Districts under “School Lines.”

Income Taxes:

State Personal Income Tax:

3.07% of gross earnings

Local Emergency & Municipal Services Tax

(Combined Municipal & School District):

See Individual Municipalities under “Town Lines.”

Local Earned Income Tax - Residents Only

(Combined Municipal and School District):

City of Scranton—3.4% of gross earnings

City of Carbondale—2.3% of gross earnings

All other municipalities—1% of gross earnings

Sales Tax:

The Commonwealth of Pennsylvania imposes a 6% sales tax on goods and services (some exemptions apply).

Hotel Tax:

Lackawanna County imposes a 7% tax on all hotel-room rentals within the county.

Tax Assessment

Assessed Value: (1) A value set on real estate and personal property by a government as a basis for levying taxes. (2) The monetary amount for a property as officially entered on the assessment roll for purposes of computing tax levy. Assessed values differ from the market value for three major reasons: fractional assessment ratios, partial

exemptions, and decisions by assessing officials to override market values.

The total county assessed valuation of taxable real property on which taxes are levied in 2019 is \$1,545,962,137.

Calculating Real Estate Taxes in Lackawanna County

Example: Archbald Borough has a total assessed valuation of \$58,243,147 in 2019. Taxes generated from Archbald Borough in 2019 would be as follows:

Lackawanna County Tax at 53.6 mils:

$$\$58,243,147 \times .0536 = \$3,121,832.68$$

Lackawanna County Library Tax at 2.82 mils:

$$\$58,243,147 \times .00282 = \$164,245.67$$

Lackawanna County Education & Culture Tax at 1 mil:

$$\$58,243,147 \times .001 = \$58,243.15$$

Archbald Borough Tax at 21 mils:

$$\$58,243,147 \times .021 = \$1,223,106.09$$

Valley View School Dist Tax at 115.72 mils:

$$\$58,243,147 \times .11572 = \$6,739,896.97$$

Likewise, a property owner in Archbald Borough with his or her property assessed at \$20,000 would be taxed as follows:

Lackawanna County Tax at 53.6 mils:

$$\$20,000 \times .0536 = \$1,072.00$$

Lackawanna County Library Tax at 2.82 mils:

$$\$20,000 \times .00282 = \$56.40$$

Lackawanna County Education & Culture Tax at 1 mil:

$$\$20,000 \times .001 = \$20.00$$

Archbald Borough Tax at 21 mils:

$$\$20,000 \times .021 = \$420.00$$

Valley View School Dist Tax at 115.72 mils:

$$\$20,000 \times .11572 = \$2,314.40$$

Population Characteristics

LACKAWANNA COUNTY
2010 TOTAL POPULATION¹ — 214,437
2018 ESTIMATE³ (CENSUS BUREAU) — 210,793
2017 ESTIMATE⁴ (WOODS & POOLE) — 212,020
2025 PROJECTION⁴ (WOODS & POOLE) — 212,910

Population Distribution²

Urban Population: 179,271 — 84%
Rural Population: 33,735 — 16%

Marital Status (Pop. Age 15 & over)²

Never Married: 60,674
Married: 80,503
Separated: 3,595
Widowed: 14,820
Divorced: 18,100

Ancestry (Top 25)²

Irish 52,863
Italian 49,595
Polish 36,672
German 35,687
English 14,940
Welsh 10,628
American 9,854
Russian 7,291
Slovak 5,278
Lithuanian 4,039
Ukrainian 2,904
Dutch 2,465
French 2,324
Scottish 2,073
Hungarian 1,536
Arab 967
Swiss 849
Swedish 800
Scotch-Irish 747
French Canadian 738
Greek 717
West Indian 559
Norwegian 550
Czech 377
Subsaharan African 293

Age/Sex Distribution²

Male: 102,979
Female: 110,027
0-14: 35,287
15-19: 13,793
20-34: 40,243
35-54: 53,849
55-64: 29,788
65+ 40,046
Median Age: 42.2 years

Race - 2010¹

White: 200,261 — 93.4%
Black: 7,125 — 3.3%
Asian/
Pacific Is: 4,534 — 2.1%
American Indian/
Alaska Native: 932 — 0.4%
Hispanic: 10,682 — 5.0%

Race - 2016²

White: 200,150 — 94.0%
Black: 8,142 — 3.8%
Asian/
Pacific Is: 5,859 — 2.7%
American Indian/
Alaska Native: 1,160 — 0.5%
Hispanic: 13,462 — 6.3%

Households and Families²

Total Households: 85,174
Total Families: 51,845
Non-Family Households: 33,329
Persons Living Alone: 28,095
Living Alone over Age 65: 12,114
Married w/ Children under 18: 12,589
Average Household Size: 2.40 persons
Average Family Size: 3.07 persons

Miscellaneous Social Characteristics²

Veterans 15,664
Persons w/ a Disability 31,914

Place of Birth

Native 202,131
Foreign Born 10,875

Language Spoken at Home

English Only 183,461
Spanish 8,261
Other European 7,560
Asian/Pacific Islander 1,832

¹US Census Bureau, 2010 Census

²US Census Bureau, 2012-2016 ACS 5-yr. Estimates

³US Census Bureau, 2018 Estimates

⁴2017 Data Pamphlet

Housing Characteristics

LACKAWANNA COUNTY
2010 TOTAL HOUSING UNITS — 96,832
2017 ESTIMATED HOUSING UNITS³ — 100,574
2010 VACANT UNITS¹ — 12,275

Year Structure Built¹

2014 or later	105
2010-2013.....	865
2000-2009.....	5,883
1990-1999.....	6,923
1980-1989.....	7,791
1970-1979.....	11,770
1960-1969.....	8,613
1950-1959.....	9,051
1940-1949.....	8,085
1939 or earlier	38,363

Home Heating Fuel¹

Utility Gas	53,646
Bottled, tank, LP Gas.....	4,594
Electricity	14,194
Fuel Oil.....	9,475
Coal or Coke.....	1,260
Wood	1,408
Solar Heat	6
Other Fuel.....	344
No Fuel Used	247

Housing Unit Tenure¹

Owner Occupied	56,117
-with mortgage	30,745
-without mortgage	25,372
Renter Occupied	29,057

Value and Rent Paid¹

Median Home Value	\$147,100
Median Rent Paid	\$717
Median Monthly Costs w/mortgage	\$1,294

Telephone Service¹

Units w/ no telephone.....	1,517
----------------------------	-------

Vehicles Per Housing Unit¹

None	8,921
One (1).....	32,982
Two (2).....	29,831
Three (3) or more	13,440

Rooms Per Housing Unit¹

1	1,784
2	1,168
3	6,580
4	12,085
5	16,756
6	22,519
7	14,289
8	10,205
9 or more.....	12,063
Median Rooms per Unit.....	6.0

Selected Characteristics¹

-Lacking complete plumbing facilities	329
-Lacking complete kitchen facilities.....	887

Occupants Per Room (Housing Units)¹

1 or less.....	84,210
1.01 to 1.5.....	777
1.51 or more	237

New Housing Units authorized by Permits in 2016 (Lackawanna County) ²

—579 (1 unit, 605; 2 units, 0; 3-4 units, 12; 5+ units, 0)

Cost of New Housing Units in 2016 (Lackawanna County) ²— \$183,162,982

NOTE: ¹2012-2016 American Community Survey 5-year estimates

²US Census Bureau 2016 Building Permit Surveys

³2017 Census Bureau Estimate

Crime & Law Enforcement

Offenses Within Lackawanna County 2017

Part I Offenses:

	Reported	Cleared	Rate per 100,000 persons	State Rate per 100,000 persons
Murder	3	3	1.4	5.3
Manslaughter	0	0	0.0	0.3
Forcible Rape	52	14	24.7	32.8
Robbery	117	22	55.5	91.9
Aggravated Assault	308	178	146.0	182.0
Burglary	614	65	291.1	249.3
Larceny-Theft	2,501	461	1,185.7	1,291.6
Motor Vehicle Theft	216	16	102.4	101.1
Arson	30	10	14.2	11.5
Total Part I	3,841	769	1,820.9	1,966.3

Part II Offenses:

	Reported	Cleared	Rate per 100,000 persons	State Rate per 100,000 persons
Other Assault	948	382	469.4	614.2
Forgery	72	20	34.1	50.5
Fraud	720	102	341.3	424.5
Embezzlement	20	10	9.5	8.9
Stolen Property				
(Buying, Receiving)	54	29	25.6	22.9
Vandalism	1,166	143	552.8	524.0
Weapons				
(Carrying, Possessing)	61	41	28.9	60.5
Prostitution	40	28	19.0	13.5
Sex Offenses				
(Except forcible rape)	162	59	76.8	68.7
Drug Abuse Violations	1,081	818	512.5	496.9
Gambling	0	0	0.0	1.0
Offenses against				
Family/Children	199	122	94.3	65.4
Driving under the				
Influence	678	532	321.4	372.4
Liquor Law Violations	100	90	47.4	62.9
Drunkenness	358	275	169.7	169.5
Disorderly Conduct	1,892	736	897.0	529.5
Vagrancy	44	30	20.9	12.7
All Other Offenses	2,203	1,744	1,044.4	777.3
Total Part II	9,728	5,161	4,645.1	4,275.6

Note: A reported crime is cleared if an arrest is made.

Participation in the UCR program is mandatory, but not all police departments provided statistics to the Commonwealth. The following departments in Lackawanna County participated in this report: Archbald Boro, Blakely Boro, Carbondale City, Clarks Summit Boro, Covington Twp, Dalton Boro, Dickson City Boro, Dunmore Boro, Forest City Boro (obo Vandling Boro), Jefferson Twp, Jermy Boro, Jessup Boro, Mayfield Boro, Moosic Boro, Moscow Boro, Old Forge Boro, Olyphant Boro, Penn State - Scranton, Roaring Brook Twp, Scott Twp, Scranton City, South Abington Twp, Taylor Boro, Throop Boro, Waverly Twp, PA State Police, Lackawanna County Detectives, and Bureau of Forestry.

Lackawanna County Full-Time Police Officers (State & Local): 464 males; 19 females.

Lackawanna County College & University Crimes:

70 Part I Offenses; 369 Part II Offenses.

Scranton/Wilkes-Barre Metropolitan Statistical Area (Pop. 979,373):

11,122 Part I Offenses; 31,394 Part II Offenses. Ranks safest of Pennsylvania's 14 MSAs (1.1% crime rate, Tie with State College MSA, 1.1% crime rate.)

(Crime rate = number of Part 1 offenses ÷ MSA population)

Emergencies for Police/Fire/Ambulance: 911
Lackawanna County Communications Center: 570-342-9111 or 570-489-4767
Pennsylvania State Police at Dunmore: 570-963-3156

Economics & Employment

Class of Workers (2016 ACS 5-yr Survey)

Employed persons	
Age 16 & over	97,157
Private Wage &	
Salary Workers	80,712
Government Workers	11,846
Self-Employed.....	4,436
Unpaid Family Workers	163

Income (2016 ACS 5-yr Survey)

Median household income.....	\$46,673
Median family income.....	\$61,346
Mean earnings.....	\$67,011
Mean social security.....	\$17,446
Mean retirement.....	\$19,659
Per capita income.....	\$26,179
Male median income.....	\$47,115
Female median income.....	\$36,240

Poverty Status (2016 ACS 5-yr Survey)

% Families	
below poverty level.....	10.6%
% Families w/ female head	
no male present below poverty level.....	31.2%
%Population below poverty level.....	15.3%

Commuting To Work (2016 ACS 5-yr Survey)

% drove alone.....	79.8
% in carpools.....	11.0
% using public transportation.....	1.2
% walked	4.0
% bicycle.....	0.2
% taxi, motorcycle	0.6
% worked at home.....	3.4
Mean travel time (minutes).....	20.7

Labor Force (2016 ACS 5-yr Survey)

Total Labor Force	104,025
Civilian Labor Force	103,921
Armed Forces	104
Not in Labor Force	71,181

Unemployment Rate

(in percent; not seasonally adjusted) Dec 2018

United States	3.7
Pennsylvania.....	4.0
Scr/W-B/Hzltn MSA	4.8
Lackawanna County.....	4.2

Wages (2018 PA DLI)

Average Annual County Wage	\$41,232
Average Annual State Wage	\$54,000

Occupations (2016 ACS 5-yr Survey)

Agriculture, forestry, fishing & mining	652
Construction	5,370
Manufacturing	10,642
Wholesale Trade	3,360
Retail Trade	12,238
Transportation, warehousing & utilities.....	5,146
Information	1,679
Finance, insurance, & real estate.....	6,167
Professional, scientific & management.....	7,561
Educational services, health care & social assistance.....	26,822
Arts, entertainment, recreation, accommodation	
& food service	8,341
Other services	4,292
Public Administration.....	4,887

Top-15 Industries (2018, 2nd Quarter) PA Dept of Labor & Industry

	NAICS
1. Restaurants & Other Eating Places.....	7225
2. Elementary & Secondary Schools	6111
3. Colleges, Universities, & Professional Schools	6113
4. General Medical & Surgical Hospitals	6221
5. Individual & Family Services	6241
6. Employment Services.....	5613
7. Grocery Stores	4451
8. Nursing Care Facilities, Skilled Nursing	6231
9. Executive, Legislative & Other Government Support.....	9211
10. Depository Credit Intermediation.....	5221
11. Physicians' Offices.....	6211
12. Warehousing & Storage	4931
13. Residential Mental Health Facilities.....	6232
14. Insurance Carriers	5241
15. Home Health Care Services.....	6216

High Priority Occupations (higher skills, family sustaining wages) (2018 PA Dept of Labor & Industry)

1. Registered Nurses	6. Team Assemblers
2. Customer Service Reps	7. Nursing Assistants
3. Tractor-Trailer Drivers	8. General & Operations Managers
4. Office Clerks	9. Accountants & Auditors
5. Maintenance/Repair Workers	10. Industrial Truck Operators

Agriculture (2012 USDA Census of Agriculture)

No. of Farms (\$1,000 or > production)	303
Net Cash Farm Income.....	\$2,154,000
Average Net Income per Farm	\$7,109
Acres in Farmland	32,750
Average Farm Size	108 acres
Total Sales of Ag Products.....	\$13,237,000
County Rank of Ag Production	56 (out of 67)

Employers & Companies

Lackawanna County Top-50 Employers (June 2018)

- | | |
|---------------------------------------|---|
| 1. Allied Services Foundation | 26. UPS Supply Chain Solutions |
| 2. Pennsylvania State Government | 27. Albert & Carol Mueller |
| 3. Geisinger Community Medical Center | 28. Arlington Industries |
| 4. Scranton School District | 29. Abington Heights School District |
| 5. University of Scranton | 30. Job Connections |
| 6. Lackawanna County | 31. Gentex Corporation |
| 7. Wal-Mart Associates Inc. | 32. Metlife Group Inc. |
| 8. Federal Government | 33. Golden Technology |
| 9. TMG Health Inc. | 34. Aramark Campus LLC |
| 10. Moses Taylor Hospital | 35. OneSource Inc. |
| 11. Regional Hospital of Scranton | 36. North Pocono School District |
| 12. Bank of America | 37. Maid-Rite Specialty Foods LLC |
| 13. Keystone Community Resources Inc. | 38. Barry Callebaut USA LLC |
| 14. Marywood University | 39. Weis Markets |
| 15. Gerrity's Supermarkets | 40. Kane Warehousing Inc. |
| 16. City of Scranton | 41. Geisinger Clinic |
| 17. Penn Foster Inc. | 42. Treesmiths Inc. |
| 18. Cigna Health & Life Insurance Co. | 43. Fastenal Co. |
| 19. McLane/Pennsylvania | 44. Process Technologies & Packaging |
| 20. Lockheed Martin Corp. | 45. Sweet Home Primary Care |
| 21. Amazon.com DEDC LLC | 46. Valley View School District |
| 22. Kiewit Power Constructors Inc. | 47. Scranton Quincy Clinic Company |
| 23. Saint Joseph's Center | 48. Scranton/Wilkes-Barre Railriders |
| 24. Geisinger System Services | 49. CPG International LLC |
| 25. Wegmans Food Markets Inc. | 50. Musculoskeletal Transplant Foundation |

Number of Industries (establishments, 2018): 5,667 Average County Wage: \$41,232

Private Company Ownership: 5,429 Average County Wage: \$40,080

Federal Ownership: 45 Average County Wage: \$71,008

State Ownership: 36 Average County Wage: \$53,690

Local Ownership: 157 Average County Wage: \$47,656

Community & Economic Development Programs

Lackawanna County Community & Economic Development Programs

Community Development Block Grant (CDBG)

The Community Development Block Grant (CDBG) program is a flexible program that provides communities with resources to address a wide range of unique community development needs. Since 1974 the CDBG program is one of the longest continuously run programs at HUD. The CDBG program provides annual grants on a formula basis to 1209 general units of local government and states.

Contact Person: Margaret Piccotti
PiccottiM@lackawannacounty.org – 570.963.6830 x 1356

Emergency Repair Assistance

The Emergency Repair Assistance program provides tangible financial assistance to individuals and families who, due to limited financial means, are forced to reside in homes which are unsafe, unsanitary, and where immediate attention is required to circumvent the possibility of a hazardous living situation.

Contact Person: Margaret Piccotti
PiccottiM@lackawannacounty.org – 570.963.6830 x 1356

First Time Home Buyers Assistance Program

The First Time Home Buyers Assistance Program offers down payment and closing cost subsidies not to exceed \$10,000 based on home purchase price, with up to \$8,500 toward a down payment and up to \$1,500 in closing costs. The applicant must also utilize some of their own funds as down payment. The home to be purchased must become the primary residency of the applicant. Any sale or transfer of the property will subject the seller to repayment within the first 5 years from closing date. The amount to be repaid will decrease each year; for example, if the property is sold in the second year, 3/5 of the remaining loan would be owed upon transfer or sale of the property. The loan will be forgiven after the 5 year period.

Contact Person: Margaret Piccotti
PiccottiM@lackawannacounty.org – 570.963.6830 x 1356

Community Re-Invest Program

The Community Re-Invest Program was established by the Lackawanna County Commissioners to assist local agencies in the revitalization of communities and neighborhoods. This grant program is designed for shovel-ready recreation & other community projects and are reimbursable upon submission of project costs encumbered.

Contact Person: Mary Liz Donato
DonatoML@lackawannacounty.org – 570.963.6830 x 1354

Veterans Resource Coalition (VRC)

The Veterans Resource Coalition (VRC) is a collaboration initiative based in the Commonwealth of Pennsylvania for any Service Members or Veterans and their families providing education, awareness, and access to information that will improve quality of life. The VRC consists of over 30 organizations working in collaboration to serve the needs of our Service Members, Veterans and their families.

Contact Person: Sandra Ophsinsky
OphsinskyS@lackawannacounty.org – 570.963.6830 x 1375

SBA Fee Waiver Program

The SBA Fee Waiver Program was established by the Lackawanna County Commissioners to promote Economic Development, spur Local Economic growth, and encourage the private sector to create family-sustaining jobs. A qualified lender can apply on behalf of a qualified business for reimbursement of the SBA guarantee fee for 7(a) or 504 loans that are deployed 100% in the county and will result in the creation or retention of jobs.

Contact Person: Mary Liz Donato
DonatoML@lackawannacounty.org – 570.963.6830 x 1354

Land Development & Construction Fee Waiver Program

The Land Development & Construction Fee Waiver Program was established by the Lackawanna County Commissioners to offer a financial incentive to companies looking to expand or relocate to Lackawanna County. Awarded on a case-by-case basis depending on the type of business, jobs created, wages, geographical location, and capital investment, this program is reimbursable up to \$10,000 upon submission of municipal and state approved permits and itemized receipts of fees paid.

Contact Person: Mary Liz Donato
DonatoML@lackawannacounty.org – 570.963.6830 x 1354

Business Improvement Grant (BIG)

The Business Improvement Grant was established to spur economic growth by encouraging the private sector to pursue exterior façade improvements or purchase/install new equipment leading to the creation of vital full-time jobs. This Grant is reimbursable up to \$5,000 and awarded on a 50/50 match basis.

Contact Person: Mary Liz Donato
DonatoML@lackawannacounty.org – 570.963.6830 x 1354

Lackawanna County Job Fair

The Lackawanna County Job Fair was established by the Lackawanna County Commissioners to help get Lackawanna County back to work. In 2017, 85 companies from across Northeastern Pennsylvania, offering 2,435 full-time, part-time and seasonal job openings, participated.

Contact:
www.lackawannacounty.org - 570.963.6336 x 1874

LSA Grants

Local Share Account (LSA)-Monroe County funds were made available by the PA Race Horse Development and Gaming Act for the purpose of distributing 2% of gross terminal revenues to be used for economic development, community development and public interest projects in Monroe County and counties that share a border with Monroe County.

Contact Person: Sandra Ophsinsky

OphsinskyS@lackawannacounty.org – 570.963.6830 x 1375

Redevelopment Assistance Capital Program (RACP)

The Redevelopment Assistance Capital Program (RACP) is a Commonwealth grant program administered by the Office of the Budget for the acquisition and construction of regional economic, cultural, civic, recreational, and historical improvement projects.

Contact Person: Sandra Ophsinsky

OphsinskyS@lackawannacounty.org – 570.963.6830 x 1375

Keystone Communities Grant (KC)

The Keystone Communities (KC) program is designed to encourage the creation of partnerships between the public and private sectors that jointly support local initiatives such as the growth and stability of neighborhoods and communities; social and economic diversity; and a strong and secure quality of life. The program allows communities to tailor the assistance to meet the needs of its specific revitalization effort.

Contact Person: Sandra Ophsinsky

OphsinskyS@lackawannacounty.org – 570.963.6830 x 1375

Keystone Opportunity Zone (KOZ)

This unique program develops a community's abandoned, unused, underutilized land and buildings into business districts and residential areas that present a well-rounded and well-balanced approach to community revitalization to increase employment and capital investments. Businesses operating in the KOZ/KOEZ program receive state local and school district tax abatements designed to give businesses more money to invest in operations. The program is open to Residents, Property Owners and Sole Proprietorships, Partnerships, S Corporations, and Limited Liability Companies moving into an existing KOZ/KOEZ Zone. The program is closed to New KOZ designations.

Contact Person: Valerie Calpin

CalpinV@lackawannacounty.org – 570.963.6830 x 1372

Keystone Innovation Zone (KIZ)

The Keystone Innovation Zone (KIZ) program is a Tax Credit program to encourage innovation and create entrepreneurial opportunities in geographic areas while partnering with local universities to create jobs.

Contact Person: Valerie Calpin

CalpinV@lackawannacounty.org – 570.963.6830 x 1372

Local Economic Revitalization Tax Assistance (LERTA)

LERTA is a tax abatement program designed to promote and provide incentives for property investment and redevelopment of deteriorated, difficult or undesirable properties- such as brownfields through exemptions on improvements. LERTA creates a graduated increase in tax payments on new construction and property rehabilitation for owners of commercial, industrial, and business properties located within designated LERTA zones to increase job opportunities as well as increasing future tax revenues needed to fund local government services.

Contact Person: Brenda Sacco

SaccoB@lackawannacounty.org – 570.963.6830 x 1376

Tax Increment Financing (TIF)

The TIF program provides a means of encouraging private investment in deteriorating areas by allowing local governments to provide credit enhancement for TIF projects to improve market access and lower capital costs through the use of guarantees to issuers of bonds or other indebtedness and to use future property tax revenues to finance the current infrastructure costs needed to attract development. The TIF Program promotes and stimulates the general economic welfare of various regions and communities in the county and assists in the development, redevelopment and revitalization of Brownfield and Greenfield sites.

Contact Person: Brenda Sacco

SaccoB@lackawannacounty.org – 570.963.6830 x 1376

Land Bank

The Lackawanna County Land Bank was created by Lackawanna County Commissioners on June 17, 2015 and this program helps foster economic and community development by converting vacant, abandoned, tax-delinquent, blighted and foreclosed properties into productive use. The Land Bank Program also establishes priorities for the reuse of properties, including public spaces; affordable housing; retail, commercial, and industrial activities; and conservation.

Contact Person: Ralph Pappas

PappasR@lackawannacounty.org – 570.963.6830 x 1358

US EPA Brownfield Assessment Grant

Formed a consortium of county, city (Scranton), and a local authority (LCRDA) to apply for countywide inventory and assessment grant for \$600k. The term “brownfield site” means real property, the expansion, redevelopment, or reuse of which may be complicated by the presence or potential presence of a hazardous substance, pollutant, or contaminant. DEP partners with economic and industrial development associations, local governments, communities and businesses to foster the cleanup of Pennsylvania’s brownfields and other industrial sites. Remediating these often idle properties not only improves the environment, but gets them back into productive use.

Contact Person: Brenda Sacco

SaccoB@lackawannacounty.org – 570.963.6830 x 1376

Workforce Development/PA Career Link

The WIOA was passed in July of 2014, replacing the Workforce Investment Act (WIA) of 1998 which was the primary federal workforce development law for 16 years. Inherent in the new legislation is improved and seamless service delivery for both employers and job seekers through greater alignment of education, economic development, and workforce systems and resources. The WIOA calls for the continuation of the existing service delivery structure, the nation’s network of one-stop career centers. In Pennsylvania, they are known as PA Career-Link® sites.

Contact Person: Virginia Turano

TuranoV@lackawannacounty.org – 570.342.3649

Lackawanna County Office of Economic Development

Brenda Sacco, Director
Government Center at The Globe
123 Wyoming Avenue
Scranton, PA 18503
570.963.6830

Business Incubators/Small Business Support Programs

Scranton Enterprise Center

201 Lackawanna Avenue
Scranton PA 18503
570-341-0270 www.scrantonenterprisecenter.com

Carbondale Technology Transfer Center

10 Enterprise Drive
Carbondale PA 18407
570-282-1255 www.4cttc.org

Great Valley Technology Alliance

201 Lackawanna Avenue, Suite 211
Scranton PA 18503
570-341-8099

Metro Action Inc.

222 Mulberry Street
Scranton PA 18503
570-341-0270 www.metroaction.org

University of Scranton Small Business Development Center

800 Linden Street
Scranton PA 18510
570-941-7588 www.scrantonsbdc.com

Other Public Agencies Promoting Economic Development

Scranton Office of Economic & Comm Development

340 N. Washington Avenue
Scranton PA 18503
570-348-4216 www.scrantonpa.gov/oecd.html

Carbondale Office of Economic & Comm Dev

City Hall, 1 N. Main Street
Carbondale PA 18407
570-282-2882

PA Dept. of Community & Economic Development

2 N. Main Street
Pittston, PA 18640
570-963-4122 www.newpa.com

Chambers of Commerce & Business Parks

Chambers of Commerce/Economic Development Agencies

Greater Scranton Chamber of Commerce
Scranton/Lackawanna Industrial Building Co.
222 Mulberry Street
Scranton PA 18501
570-342-7711 www.scrantonchamber.com

Greater Carbondale Chamber of Commerce
27 North Main Street
Carbondale PA 18407
570-282-1690 www.carbondale-pa-coc.com

Moosic Chamber of Commerce
715 Main Street
Moosic PA 18507
507-457-1130 www.moosicchamber.com

Northeastern Pennsylvania Alliance
1151 Oak Street
Pittston PA 18640
570-655-5581 www.nepa-alliance.org

Penn's Northeast Inc.
1151 Oak Street
Pittston PA 18640
1-800-317-1313 www.pennsnortheast.com



Business/Industrial Parks

Abington Executive Park
Morgan Highway
South Abington Township

Jessup Small Business Center
Route 247 at Sunnyside Drive
Jessup

Scott Technology Park
Route 632 / Discovery Drive
Scott Township

Benton Industrial Park
Exit 201 off I-81 (Franklin Valley Rd)
Benton Township

Keyser Valley Industrial Park
North-South Road
Scranton

Shady Lane Business Park
Skyline Drive
South Abington Township

Business Park at Carbondale Yards
Enterprise Drive
Carbondale/Fell Township

Keystone Industrial Park
O'Neill Highway & Marshwood Road
Dunmore/Throop

South Side Industrial Park
Davis Street
Scranton

CLIDCO Industrial Park
Clidco Drive & N. Scott Street
Carbondale

Marvine Properties
Boulevard Avenue
Scranton

Stafford Avenue Business Park
Stafford Avenue
Scranton

Covington Industrial Park
Route 435
Covington Township

Mid Valley Industrial Park
Mid Valley Drive & Underwood Road
Jessup/Olyphant/Throop

Stauffer Industrial Park
Keyser Avenue to Oak Street
Taylor

Dickson City Industrial Park
Enterprise Street
Dickson City

Old Forge Industrial Park
Industrial Drive & Moosic Road
Old Forge

Valley View Business Park
Route 247
Jessup

Glenmaura Corporate Center
Glenmaura National Boulevard
Moosic/Scranton

PEI Power Park
Power Boulevard
Archbald

W. W. Scranton Office Park
Exit 182 off I-81 (Montage Mtn Rd)
Moosic/Scranton

Ivy Industrial Park
Exit 197 off I-81 (Griffin Pond Rd)
Scott/South Abington Townships

Rocky Glen Industrial Park
Rocky Glen Road
Moosic

Mount Pleasant Corporate Center
Seventh Avenue at Scranton Expwy
Scranton

For information contact:
Scranton-Lackawanna Industrial Building Co or Penn's Northeast

Conservation & Land Preservation

Conservation Easements & Preserves

Land conservancies actively work with property owners to acquire land or secure easements aimed at protecting and preserving the land from development. A conservation easement is a legal agreement between the land owner and conservation agency that permanently limits the use of the land to protect its resources. Easements may result in property tax savings by reducing the market value of the land, which in turn lowers real estate taxes. Lackawanna County has over 7,500 acres in protected and preserved lands.

Private Non-Profit Conservancies with Interests in Lackawanna County:

Countryside Conservancy

PO Box 55
LaPlume PA 18440
570-945-6995
www.cconserve.org

Lackawanna Valley Conservancy

2006 N. Main Avenue
Scranton PA
570-207-7608
www.lrvca.org

The Nature Conservancy

PO Box 55
Long Pond PA 18334
570-643-7922
nature.org

Wildlands Conservancy

3701 Orchid Place
Emmaus PA 18049
610-965-4397
www.wildlandspa.org

Pocono Heritage Land Trust

PO Box 553
Pocono Pines PA 18350
570-595-6001

Natural Lands Trust

1031 Palmers Mill Road
Media PA 19063
610-353-5587
www.natlands.org

Additional Information: Pennsylvania Land Trust Association

105 Locust Street, Suite 300
Harrisburg PA 17101
717-230-8560
www.conserveland.org

Agricultural Security Areas & Farmland Preservation

The Agricultural Security Area Program was created by Act 43 of 1981 to help protect the agricultural industry in Pennsylvania from increasing development pressure. Ag security areas are not intended to stop development or restrict farm owners in any way. Participation in the program is completely voluntary. To form an ag security area, owners of viable agricultural land must submit a petition to the municipal governing body describing the proposed area. The petition must represent a total land area of at least 250 acres. For a landowner to be eligible to qualify for an easement purchase, the ag security area must be at least 500 acres. Farmers enrolled in an ag security area are protected from municipal nuisance ordinances and governmental acquisition of land via eminent domain, and are also eligible to sell their development rights to the county Agricultural Land Preservation Board.

Lackawanna County Farmland Acres Enrolled in the Ag Security Program by Township

Benton	5,949
Covington	1,525
Greenfield	2,198
Jefferson	4,217
Madison	2,602
Newton	4,275
North Abington	1,503
Ransom	2,191
<u>Scott</u>	<u>3,762</u>
Total Acres	28,222

No. of Farms with Ag Easements in Effect: 67

Total Acres Protected by Ag Easements: 5,223

Average Size of Protected Farm: 78 acres

Average Cost/Acre for Easement Purchase: \$1,912

Purchase Price for all Ag Easements in Lackawanna County
as of December 2018: \$9,309,692

Contact: Eric Johnson, Administrator
1038 Montdale Road
Scott Twp, PA 18447
570-382-3086 or johnson@lccd.net



Public Agencies Promoting Conservation & Land Preservation

Lackawanna County Planning Commission

123 Wyoming Avenue, 5th Floor
Scranton, PA 18503
570-963-6400
www.lackawannacounty.org

Lackawanna County Conservation District

1038 Montdale Road
Scott Twp, PA 18447
570-382-3086
www.lccd.net

Health Care & Human Services

General/Acute Care Hospitals

Geisinger Community Medical Center—1800 Mulberry St., Scranton 18510—297 beds

Moses Taylor Hospital—700 Quincy Ave., Scranton 18510—230 beds

Regional Hospital of Scranton—746 Jefferson Ave., Scranton 18510—328 beds



Psychiatric Hospital

Clarks Summit State Hospital—1451 Hillside Dr., Clarks Summit (Newton Twp) 18411

Rehabilitation Hospital

Allied Services Institute of Rehabilitation—475 Morgan Hwy., Scranton 18501

Nursing Care Facilities

Abington Manor—100 Edella Rd., Clarks Summit 18411—119 beds

Allied Services Skilled Nursing Home—303 Smallacombe Dr., Scranton 18508—371 beds

Allied Services Transitional Rehab Unit—475 Morgan Hwy, Scranton 18508—55 beds

Carbondale Nursing Home—10 Hart Pl., Carbondale 18407—115 beds

Creekside Health & Rehab Center—45 N. Scott St, Carbondale 18407—81 beds

Dunmore Health Care Center (Laurel Hill)—1000 Mill St., Dunmore 18512—92 beds

Gino J. Merli Veterans Center—401 Penn Ave., Scranton 18503—196 beds

Golden Living Center—824 Adams Ave, Scranton 18510—139 beds

Green Ridge Care Center—2741 Boulevard Ave., Scranton 18509—95 beds

Holy Family Residence—2500 Adams Ave., Scranton 18509—54 beds

Jewish Home of Eastern PA—1101 Vine St., Scranton 18510—173 beds

Lackawanna Health & Rehab Center—108 Terrace Dr., Blakely 18447—272 beds

Linwood Nursing & Rehab Center—100 Linwood Ave, Scranton 18505—102 beds

Mid-Valley Health Care Center—81 Sturges Rd, Peckville 18452—38 beds

Mountain View Care Center—2309 Stafford Ave, Scranton 18505—180 beds

Riverside Rehab & Nursing Center—500 W. Hospital St, Taylor 18517—161 beds

Scranton Health Care Center—2933 McCarthy St., Scranton 18505—44 beds

Spirit of Mercy Skilled Nursing Center—746 Jefferson Ave, Scranton 18510—22 beds

St. Mary's Villa Nursing Home—516 St. Mary's Villa Rd., Elmhurst Twp 18444—112 beds

Personal Care Homes

Allied Terrace—100 Terrace Ln., Scranton 18508—Capacity 84

Angel's Family Manor—218 N. Main Ave., Scranton 18504—Capacity 53

Clarks Summit Senior Living—950 Morgan Hwy, Clarks Summit 18411—Capacity 120

Elan Gardens—465 Venard Rd., Clarks Green 18411—Capacity 75

Elmcroft of Mid Valley—89 Sturges Rd., Peckville 18452—Capacity 50

Green Ridge Manor—1530 Sanderson Ave., Scranton 18509—Capacity 52

Harrison House—712 Harrison Ave., Scranton 18510—Capacity 54

Lincoln View Manor—10 Harrison Ave., Carbondale 18407—Capacity 34

Mid Valley Manor—85 Sturges Rd, Peckville 18452—Capacity 90

Minelli's Kozy Comfort Living—1640 N. Main Ave., Scranton 18508—Capacity 27

Oakwood Terrace—400 Gleason Rd., Moosic 18507—Capacity 58

Old Forge Manor—246 S. Main St, Old Forge 18518—Capacity 50

Regency Heights—164 S. Main St, Carbondale 18407—Capacity 35

Scranton Manor—819 Jefferson Ave., Scranton 18510—Capacity 67

St. Mary's Villa Residence—1 Pioneer Place, Elmhurst Twp 18444—Capacity 68

The Pines at Clarks Summit—1300 Morgan Hwy, Clarks Summit 18411—Capacity 72

West Side Kozy Comfort—906 S. Main Ave, Scranton 18504—Capacity 36

Willowbrook Place—150 Edella Rd, Clarks Summit 18411—Capacity 80

Intermediate Care Facility for Persons with Developmental Disabilities

Allied Health Care Services Carbondale—227 Canaan St., Carbondale 18407
Allied Health Care Services Lynett Village—475 Morgan Hwy., Scranton 18508
Allied Health Care Services Pear—41-1/2 Pear St., Carbondale 18407
Allied Health Care Services William Warren Scranton—475 Morgan Hwy., Scranton 18508
Allied Health Care Services Woodlawn—801 Woodlawn St., Scranton 18509
St. Joseph's Center —2010 Adams Ave., Scranton 18509

Home Care and Home Health Agencies

Advanced Home Health Care Specialists—207 W. Grove St., Dunmore 18509
Allcare Home Health—813 Main St., Moosic 18507
Allied Services Home Health—100 Abington Executive Park, Clarks Summit 18411
American Home Nursing Inc.—411 Birney Ave, Moosic 18507
Archangel Personal Home Care—111 W. Drinker St., Dunmore 18512
At-Home Quality Care—231 Northern Blvd, Clarks Summit 18411
Bayada Home Health Care—233 Northern Blvd, Clarks Summit 18411
Caregivers America Home Health—718 S. State St, Clarks Summit 18411
Caring Matters Home Care—327 S. Main Ave, Scranton 18504
CHC-Compassionate In-Home Personal Care—214 E. Drinker St., Dunmore 18512
Comfort Keepers—412 Lackawanna Ave, Olyphant 18447
Commonwealth Home Health—3 W. Olive St, Scranton 18508
Confident Care—82 Chapman Lake Rd., Scott Twp 18447
Great Leaf Home Care—1500 Fig St, Scranton 18505
Home Health Care Professionals—940 Scranton-Carbondale Hwy, Eynon 18403
Home Instead Senior Care—506 N. State St., Clarks Summit 18411
In Home Personal Care Services—3809 Birney Ave, Moosic 18507
Interim Health Services of NEPA—200 Third Ave., Blakely 18447
Lorimar Home Care—513 W. Grace St, Old Forge 18518
Loving Angels Nurse Registry—1509 N. Main Ave, Scranton 18508
Neoly Home Care—100 Garwood Dr, Scranton 18505
Open Systems Healthcare—1444 E. Lackawanna Ave, Olyphant 18447
Paragon Home Health Care—163 Fallbrook St., Carbondale 18407
Personal Home Health Care—1126 Meade St, Dunmore 18512
PSA Healthcare—651 Northern Blvd, South Abington Twp 18411
Revolutary Home Health—1619 Main St., Dickson City 18447
Sincere Nurses—542 Boulevard Ave, Dickson City 18519
Sweet Home Primary Care of Scranton—329 Penn Ave, Scranton 18503
Telespond Senior Services—1200 Saginaw St, Scranton 18505
Traditional Home Health Care—113 W. Drinker St., Dunmore 18512
Visiting Angels—2200 Stafford Ave, Scranton 18505
VNA Hospice & Home Health Care of Lackawanna County—301 Delaware Ave., Olyphant 18447

Hospices

Aseracare Hospice—749 Northern Blvd., Clarks Summit 18411
Compassionate Care Hospice—960 N. Main Ave., Scranton 18508
Mercy Hospice—746 Jefferson Ave., Scranton 18501
Southern Care Scranton—851 Commerce Blvd., Dickson City 18519
VNA Hospice & Palliative Care Center—301 Delaware Ave., Olyphant 18447

Ambulatory Surgical Centers

Eynon Surgery Center—681 Scranton-Carbondale Hwy., Eynon 18403
NEI Ambulatory Surgery—204 Mifflin Ave., Scranton 18503
North East Surgery Center—423 Scranton-Carbondale Hwy., Dickson City 18519
Scranton Endoscopy Center—517 Ash St., Scranton 18509

End Stage Renal Disease Services

FMC Dialysis Services of Dunmore—1416 Monroe Ave., Dunmore 18509
Moses Taylor Hospital ESRD—700 Quincy Ave., Scranton 18510
Moses Taylor RDS at Allied Services Unit—Rear 475 Morgan Hwy., Scranton 18508
Moses Taylor Regional Dialysis Center Dunmore—1212 O'Neill Hwy., Dunmore 18512
Moses Taylor Regional Dialysis Old Forge Unit—315 S. Main St., Old Forge 18518
Moses Taylor Regional Dialysis Childs Unit—101 Main St., Childs 18407

Portable X-ray Facility

Lackawanna Mobile—1229 Monroe Ave., Dunmore 18509

Physical/Speech Outpatient

Sprint Inc.—327 N. Washington Ave., Scranton 18503
St. Joseph's Center—2010 Adams Ave., Scranton 18509

Comprehensive Outpatient Rehabilitation Facility

Telespond Senior Services—1200 Saginaw St., Scranton 18505

Human-Service Providers & Facilities

A Better Today, Inc.—1339 N. Main Ave., Scranton 18508
The ARC of Northeastern PA—115 Meadow Ave., Scranton 18505
Advanced Community Service Associates—1360 Wyoming Ave., Scranton 18509
Catholic Social Services—400 Wyoming Ave., Scranton 18503
Drug & Alcohol Treatment Service, Inc.—N. Wash. Ave., Scranton 18503 & 9 N. Main St., C'dale 18407
Friendship House—433 Lackawanna Ave., Scranton 18503
Goodwill Industries—925 Prospect Ave., Scranton 18505
Keystone Community Resources—PO Box 1515, Gouldsboro 18424
Keystone Independent Living Inc.—406 N. Washington Ave., Scranton 18503
Lourdesmont—537 Venard Rd., Clarks Green 18411
Marworth Drug & Alcohol Treatment Center—Lilly Lake Rd., Waverly 18471
Northeastern Occupational Medicine & Rehab Center—Keystone IP, Dunmore 18512
Scranton Counseling Center—326 Adams Ave., Scranton 18503
Stillmeadow-Bartholomay Center—RR 1, Jermyn 18433
Tri-County Human Services Center—185 Fallbrook St., Carbondale 18407
United Cerebral Palsy of NEPA—425 Wyoming Ave., Scranton 18503

Senior & Community Centers

Senior Centers

Abington Senior Center—1151 Winola Rd, Clarks Summit 18411
Carbondale Senior Center—66 N. Church St, Carbondale 18407
Dunmore Senior Center—1414 Monroe Ave, Dunmore 18512
Jefferson Twp Senior Center—487 Cortez Rd, Jefferson Twp 18436
Mid Valley Senior Center—310 Church St, Jessup 18434
North Pocono Senior Center—12 John J. Michaels Dr, Covington Twp 18444
Scott/Greenfield Senior Center—1038 Montdale Rd, Scott Twp 18447
South Side Senior Center—425 Alder St, Scranton 18505
Taylor Senior Center—700 S. Main St, Taylor 18517
The Melting Pot—2119 Washburn St, Scranton 18504
West Side Senior Center—1004 Jackson St, Scranton 18504

Community/Civic Centers

Benton Twp Community Center—Route 407, Fleetville 18420
Dickson City Civic Center—935 Albert St, Dickson City 18519
Dunmore Community Center—1414 Monroe Ave 18512
Jermyn Community Center—201 Bacon St, Jermyn 18433
Jewish Community Center—601 Jefferson Ave, Scranton 18510
Joe Terry Civic Center—1038 Montdale Rd, Scott Twp 18447
Keyser Valley Citizens Association—101 N. Keyser Ave, Scranton 18504
Moosic Youth Center—606 Main St, Moosic 18507
Newton Twp Recreation Center—1814 Newton-Ransom Blvd, Clarks Summit 18411
Taylor Community Center—700 S. Main St, Taylor 18517
Throop Civic Center—500 Sanderson St, Throop 18512
Tripp Park Community Building—2000 Dorothy St, Scranton 18504
Waverly Community House—1115 N. Abington Rd, Waverly 18471

Health Profile & Vital Statistics

County Health Profile 2016

Physicians: 497

Dentists: 142

RNs: 2,840

LPNs: 971

Births: 2,209 (10.4/1000 persons)

Deaths: 2,614 (12.3/1000 persons)

Six Leading Causes of Death (2012-14):

Heart Disease (2,225 deaths)

Cancer (1,637 deaths)

Chronic Lower Respiratory Disease (406 deaths)

Stroke (352 deaths)

Accidents (329 deaths)

Diabetes (252 deaths)

AIDS Cases: 37

Reported Teen Pregnancies: 163

Induced Abortions: 286

Invasive Cancer Incidences (2011-13):

All sites: Males 2,088; Females 2,040

Prostate: 456 (males)

Breast: 551 (females)

Lung: Males 352; Females 258

Colon: Males 192; Females 190

Uteran: 164 (females)

Urinary Bladder: Males 186; Females 55

Lymphoma: Males 79; Females 66

% Population eligible for Medical Assistance: 19.7%

Hospital Beds per 1000 persons: 3.2

Hospital Inpatient Occupancy Rate: 57.9% (Average cost per day semi-private room: \$1,938)

Nursing Home Occupancy Rate: 91.1% (Average cost per day semi-private room: \$281)

Drug and Alcohol Treatment:

of Clients admitted: 1,039; Drug Abuse: 602; Alcohol Abuse 424; Other: 13

School Violence & Reporting of Weapons/Tobacco Possession:

#of Incidents: 441

Health Insurance Coverage 2016 ACS 5-yr Estimates

Noninstitutionalized Population with health insurance: 195,077

Private coverage: 151,792 Public coverage: 76,324

No health insurance: 14,091

Population under 18 with no health insurance: 1,425

Vital Statistics, Marriage/Divorce 2016

Marriages: 1,119

Divorces: 518

Duration of Marriage:

Under 5 yrs: 120

5-9 yrs: 65

10-14 yrs: 128

15-19 yrs: 80

20-24 yrs: 50

25-29 yrs: 29

30+ yrs: 44

Additional Health/Vital Stats Information:

Pennsylvania Department of Health

State Office Building

100 Lackawanna Avenue

Scranton, PA 18503

570-963-4567

www.health.pa.gov

Public Utilities

Electric Distribution & Generation

Blakely Borough Electric Company
Olyphant Borough Electric Company
PPL Electric Utilities Corporation

Water Utilities

Pennsylvania American Water Company
Aqua Pennsylvania

Community Water Suppliers

Scott Mobile Home Park (MHP)	Greenfield Acres MHP
Benton Springs MHP	Evergreen MHP
Tall Timbers Village MHP	Mt. Laurel MHP
Hillside MHP	Lakeside Village MHP
Sunset MHP	Clark Summit State Hospital
Eagle Lake Community Assoc.	Belle Aire Acres
RBE Water Association	Edgewood MHP
Happy Acres Development	Finch Hill Water System
Hi View Terrace MHP	
St. Mary's Villa Nursing Home	
Pocono MHP	
Madison Estates MHP	

Natural Gas

UGI Penn Natural Gas

Sanitary Sewer & Wastewater

Abington Regional Sewer Authority
Benton-Nicholson Joint Sewer Authority
Covington Twp Sewer Authority
Dalton Borough Sewer Authority
Elmhurst Twp Sewer Authority
Greenfield Twp Sewer Authority
Jefferson Twp Sewer Authority
Lackawanna River Basin Sewer Authority
Lower Lackawanna Valley Sanitary Authority
Moscow Borough Sewer Authority
Pennsylvania American Water Co
(formerly Scranton Sewer Authority)
Roaring Brook Twp Sewer Authority
Scott Twp Sewer Authority
Spring Brook Twp Sewer Authority
Waverly Township

Telecommunications

(Phone, Cellular, Internet, Cable & Satellite TV)

Adams Cable Service
AT&T
Blue Ridge Cable Communications
Comcast
DirecTV
Dish Network
Frontier Communications
Level 3 Communications
Metrocall
North-Eastern Telephone
One Communications
South Canaan Telephone Co.
Sprint Nextel
T-Mobile
Verizon
XO Communications

Telephone Exchanges

Lackawanna County is served by 72 landline exchanges and 29 cellular exchanges within the 570 Area Code. To date, there is one active landline in Lackawanna County for the 272 overlay Area Code. (272-888 [Lake Ariel]).

<u>570 Area Code</u>	<u>Location</u>	<u>Type of Exchange</u>
207	Scranton	Landline
209	Scranton	Cellular
222	Clifford	Landline
230	Jermyn	Landline
241	Scranton	Cellular
254	Chapman Lake	Landline
267	Carbondale	Landline
280	Carbondale	Landline
281	Carbondale	Landline
282	Carbondale	Landline
290	Scranton	Cellular
291	Olyphant	Landline
307	Olyphant	Landline
309	Scranton	Cellular
315	Scranton	Cellular
316	Scranton	Cellular
319	Clarks Summit	Landline
330	Scranton	Landline
335	Scranton	Landline
340	Scranton	Landline
341	Scranton	Landline
342	Scranton	Landline
343	Scranton	Landline
344	Scranton	Landline
346	Scranton	Landline
347	Scranton	Landline
348	Scranton	Landline
351	Scranton	Landline
382	Olyphant	Landline
383	Olyphant	Landline
388	Harding	Landline
397	Jermyn	Landline
414	Moosic	Landline
451	Old Forge	Landline
456	Old Forge	Landline
457	Old Forge	Landline
468	Scranton	Cellular
471	Old Forge	Landline
472	Bear Creek	Landline
480	Moosic	Cellular
483	Olyphant	Landline
487	Olyphant	Landline
489	Olyphant	Landline
496	Scranton	Landline
499	Scranton	Cellular
504	Scranton	Landline
507	Scranton	Cellular
521	Archbald	Landline
535	Scranton	Cellular
543	Taylor	Landline
558	Scranton	Landline

<u>570 Area Code</u>	<u>Location</u>	<u>Type of Exchange</u>
561	Scranton	Landline
562	Taylor	Landline
563	Dalton	Landline
565	Taylor	Landline
575	Scranton	Cellular
585	Clarks Summit	Landline
586	Clarks Summit	Landline
587	Clarks Summit	Landline
589	Moosic	Cellular
591	Scranton	Landline
598	Olyphant	Cellular
604	Scranton	Cellular
614	Taylor	Landline
670	Scranton	Cellular
677	Dunmore	Cellular
680	Carbondale	Cellular
687	Scranton	Cellular
689	Hamlin	Landline
698	Lake Ariel	Landline
766	Carbondale	Cellular
770	Scranton	Landline
774	Moosic	Landline
782	Carbondale	Cellular
785	Forest City	Landline
789	Carbondale	Cellular
795	Moscow	Landline
803	Archbald	Landline
804	Scranton	Cellular
815	Scranton	Cellular
840	Scranton	Cellular
842	Moscow	Landline
843	Moscow	Landline
848	Moscow	Landline
851	Scranton	Landline
862	Scranton	Cellular
871	Scranton	Landline
876	Archbald	Landline
877	Scranton	Cellular
903	Scranton	Cellular
906	Scranton	Landline
909	Scranton	Cellular
937	South Canaan	Landline
941	Scranton	Landline
945	Factoryville	Landline
955	Scranton	Landline
961	Scranton	Landline
963	Scranton	Landline
969	Scranton	Landline
983	Scranton	Landline
986	Taylor	Landline

Media & Communications

Television Stations (Broadcast Coverage in Lackawanna County)

C-TV Adams Ch. 16; Comcast Ch. 12
Catholic, Diocese of Scranton
330 Wyoming Avenue
Scranton PA 18503
www.dioceseofscranton.org

WYOU-TV Channel 22
CBS
62 S. Franklin Street
Wilkes-Barre PA 18701
www.pahomepage.com

WSWB-TV Channel 38.2
Me-TV
1181 Route 315
Wilkes-Barre PA 18702
www.metv.com

WQMY-TV Channel 53
My Network TV
1181 Route 315
Wilkes-Barre PA 18702
www.mynetworktv.com

WNEP-TV Channel 16
ABC
16 Montage Mountain Road
Moosic PA 18507
www.wnep.com

WBRE-TV Channel 28
NBC
62 S. Franklin Street
Wilkes-Barre PA 18701
www.pahomepage.com

WSWB-TV Channel 38.3
Comet
1181 Route 315
Wilkes-Barre PA 18702
www.comettv.com

WOLF-TV Channel 56
FOX
1181 Route 315
Wilkes-Barre PA 18702
www.fox56.com

WNEP-TV Channel 16.2
Antenna TV
16 Montage Mountain Road
Moosic PA 18507
www.wnep.com

WSWB-TV Channel 38
CW
1181 Route 315
Wilkes-Barre PA 18702
www.thecwswsb.com

WVIA-TV Channel 44
PBS
70 Old Boston Road
Pittston PA 18640
www.wvia.com

WQPX-TV Channel 64
ION Media Network
409 Lackawanna Avenue, Suite 700
Scranton PA 18503
www.iontelevision.com

Electric City TV Comcast Channels 19 & 21
Community Access
114 Wyoming Avenue
Scranton PA 18503
www.sites.google.com/site/ectvschedule

Radio Stations (Licensed AM/FM & Low-Power FM within 30 miles of Scranton)

WARM-AM 590
Scranton
Sports (Radio License Holding)
www.sportsradio590am.com

WBHT-FM 97.1
Mountain Top
Top-40 (Radio License Holding)
www.97bht.com

WBYX-FM 88.7
Stroudsburg
Christian Contemp (4 Rivers Comm)
www.wordfm.org

WCIG-FM 107.7
Dallas
Christian Contemp (Family Life Ministries)
www.fln.org

WBAX-AM 1240
Wilkes-Barre
Sports (Scranton Times)
www.nepasespnradio.com

WBSX-FM 97.9
Hazleton
Rock (Radio License Holding)
www.979x.com

WBZU-AM 910
Scranton
News/Talk (Entercom)
www.wilknetwork.com

WCIN-FM 91.3
Tunkhannock
Christian Contemp (Family Life Ministries)
www.fln.org

WBHD-FM 95.7
Olyphant
Top-40 (Radio License Holding)
www.97bht.com

WBYN-FM 89.1
Hawley
Christian Contemp (4 Rivers Comm)
www.wordfm.org

WCDL-AM 1440
Carbondale
Sports (Bold Gold Media Group)
www.thegame-radio.com

WCLH-FM 90.7
Wilkes-Barre
College (Wilkes University)
www.wclh.org

WDNH-FM 95.3

Honesdale
Hot AC (Bold Gold Media Group)
www.953dnh.com

WEZX-FM 106.9

Scranton
Classic Rock (Scranton Times)
www.rock107.com

WGMF-AM 1460

Tunkhannock
Classic Hits (Geos Communications)
www.gem104.com

WILK-FM 103.1

Avoca
News-Talk (Entercom)
www.wilknewsradio.com

WKCV-FM 103.5

LaPlume
College (Keystone College)
www.wkcv.keystone.edu

WKRF-FM 107.9

Tobyhanna
Top-40 (Entercom)
www.wkrz.com

WMGS-FM 92.9

Wilkes-Barre
Adult Contemp (Radio License Holding)
www.magic93fm.com

WPSN-AM 1590

Honesdale
News/Talk (Bold Gold Media)
www.waynepikenews.com

WRGN-FM 88.1

Sweet Valley
Religious (Good News for Life)
www.wrgn.com

WSFX-FM 89.1

Nanticoke
College (Luzerne Co Comm College)
No Website

WUSR-FM 99.5

Scranton
College (Univ of Scranton)
www.scranton.edu

WEJL-FM 100.1

Forest City
Sports (Scranton Times)
www.nepasespnradio.com

WFUZ-FM 92.1

Nanticoke
Alternative (Scranton Times)
www.alt921.com

WHMN-FM 107.3

Plymouth
Religious (Abundant Life Mns)
www.radio74.net

WILK-AM 980

Wilkes-Barre
News-Talk (Entercom)
www.wilknewsradio.com

WKRF-FM 107.9

Tobyhanna
Top-40 (Entercom)
www.wkrz.com

WKRZ-FM 98.5

Freeland
Top-40 (Entercom)
www.wkrz.com

WMQZ-FM 102.3

Pittston
80s Rock (Entercom)
www.max1023.com

WPZX-FM 105.9

Pocono Pines
Classic Rock (Scranton Times)
www.rock107.com

WRKC-FM 88.5

Wilkes-Barre
College (King's College)
www.wrkc.kings.edu

WSJR-FM 93.7

Dallas
Country (Radio License Holding)
www.nashfm937.com

WVHO-FM 94.5

Nanticoke
Christian Contemp (St Johns EL Chrch)
No Website

WEJL-AM 630

Scranton
Sports (Scranton Times)
www.nepasespnradio.com

WGGY-FM 101.3

Scranton
Country (Entercom)
www.froggy101.com

WICK-AM 1400

Scranton
Sports (Bold Gold Media Group)
www.thegame-radio.com

WITK-AM 1550

Pittston
Religious (Steel City Radio)
www.wilkinsradio.com

WKRZ-FM 98.5

Freeland
Top-40 (Entercom)
www.wkrz.com

WLKA-FM 88.3

Tafton
Christian Contemp (Educational Media)
www.klove.com

WPAU-FM 91.5

Palmyra Twp
Public Radio (NEPA Educational TV)
www.wvia.com

WQOR-AM 750

Olyphant
Religious (JMJ Radio)
www.jmj750.com

WRTY-FM 91.1

Jackson Twp
Public Radio (Temple University)
www.wrti.org

WTRW-FM 94.3

Carbondale
Talk (Bold Gold Media)
www.talker943.com

WVIA-FM 89.9

Scranton
Public Radio (NE PA Educational TV)
www.wvia.org

WVMW-FM 91.7

Scranton
College (Marywood Univ)
www.vmf917.org

WYCY-FM 105.3

Hawley
Classic Hits (Bold Gold Media)
www.classichits1053.com

WWRR-FM 104.9

Scranton
Classic Hits (Bold Gold Media)
www.105theriver.net

WZMF-AM 730

Nanticoke
Classic Hits (Geos Communications)
www.gem104.com

WYCK-AM 1340

Plains
Classic Hits (Bold Gold Media)
www.105theriver.net

WZZH-FM 90.9

Honesdale
Christian Contemp (Four Rivers Comm Brdcst)
www.wordfm.com

Newspapers/Print & On-Line Publications**Daily:****The Times-Tribune**

Scranton
www.thetimes-tribune.com

Sunday:**The Sunday Times**

Scranton
www.thetimes-tribune.com

Weekly/Bi-Weekly/Monthly:**Abington Journal**

Clarks Summit
www.theabingtonjournal.com

Abington Suburban

Clarks Summit
www.abingtonsuburban.com

Tri-County Independent

Carbondale/North Pocono
www.tricountyindependent.com

The Dunmorean

Dunmore
www.dunmoreannews.wordpress.com

Go Lackawanna

Scranton
www.timesleader.com

Triboro Banner

Moosic/Old Forge/Taylor
www.triborobanner.com

Special Interest:**The Catholic Light**

www.dioceseofscranton.org

Electric City

www.the570.com

Good Times for Seniors

www.goodtimesforseniors.com

Happenings Magazine

www.happeningsPA.com

La Voz Latina

www.lavozlatinacentral.com

Melanian News

www.melaniannews.net

Northeast PA Business Journal

www.biz570.com

Northeast PA Visitors Guide

www.visitnepa.org

The Paper Shop

www.thepapershop.com

Polish Weekly Straz

www.pnu.org

Rola Boza

Polish National Catholic Church

The Union News

Dunmore

The Valley Advantage

www.thevalleyadvantage.com

The Weekender

www.theweekender.com

College:

The Aquinas, University of Scranton
Cub's Roar, Penn State Scranton Campus
The Key, Keystone College
The Wood Word, Marywood University

On-Line News:

The 570, www.the570.com

Attractions, Recreation, Arts & Events

Attractions

All In Adventures—10 themed escape rooms provide a physical adventure game in which players solve a series of puzzles and riddles using clues, hints and strategy to complete the objectives at hand. Players are given a set time limit to unveil the secret plot which is hidden within the rooms. 100 Viewmont Mall, Scranton, PA 18508. Phone 570-866-0512 www.allinadventures.com

Anthracite Heritage Museum “Where Lackawanna’s Legends Abound”—located within McDade Park off Keyser Avenue in Scranton. Exhibits and displays delve into the mines, mills, rivers, and railroads that spanned a seven-county area and helped create an industrial golden age from days past. Phone 570-963-4804. www.anthracitemuseum.org

Archbald Pothole State Park—a 150-acre park featuring the Archbald Pothole, a geologic feature that formed during the Wisconsin Glacial Period around 15,000 years ago. Limited hunting allowed, a small loop hiking trail passes rock ledges and winds through forestland. The park is located off Route 6 in Eynon, Archbald Borough. Phone 570-945-3239. www.dcnr.pa.gov/stateparks/findapark/archbaldpotholestategpark

Aylesworth Park—252 acres maintained by Lackawanna County, located near the Archbald/Jermyn border. Created in 1970 as a part of a federal flood-control project along Aylesworth Creek. Amenities include a four-acre lake with beach, pavilion, hiking trails, picnic areas, multipurpose field, volleyball court, and boundless playground. Access via Hudson Street in Jermyn. Phone 570-963-6764. www.lackawannacounty.org - Parks & Recreation.

Briar Patch at Thornhurst Nurseries—a unique Christmas experience nestled off the beaten path in the quiet village of Thornhurst. A hand-carved Old World Santa greets visitors at the door. Gift shop, tree farm, landscaping services. Open late September through Christmas Eve. 278 Pine Grove Road, Thornhurst. Phone 570-842-8072. www.briarpatchthornhurst.com

Carbondale Historical Society & Museum—in the midst of this community’s vibrant “Main Street” district stands the Carbondale Historical Society’s museum with D&H, genealogy, railroading, and mining collections. Located on the third floor of the historic Carbondale City Hall, a National Register Historic Site. Phone 570-282-0385. www.carbondalepahistorical.org

Circle of Screams—behind the big screen lies the dark side of the Circle Drive-In. Haunted hayride attraction that takes you back into the woods to a place Hollywood has forgotten about. September & October weekends. Scranton-Carbondale Hwy, Dickson City. Phone 570-489-5731. www.circleofscreams.com

Covington Park—400 acres maintained by Lackawanna County. Amenities include a nine-acre lake, fishing, hiking trails, pavilion, little league and baseball fields, volleyball and basketball courts, soccer field, and boundless playground. Access via Winship and Sanko roads, Covington Township. Phone 570-963-6764. www.lackawannacounty.org - Parks & Recreation.

D&H/O&W Rail-Trail—The D&H Trail is a 38-mile scenic trail from Simpson north to the New York state line. Eight miles of the O&W Trail parallels the D&H Trail to Stillwater Dam then turns east through Wayne County to Hancock, NY. Headtrail located along Homestead St in Simpson. Phone 570-679-9300. www.nepa-rail-trails.org

Do 6: Pennsylvania Route 6 Heritage Corridor “Who Knew the American Dream was just down the road!”—through the 11 northern PA counties in which US Route 6 traverses, the PA Route 6 Alliance promotes tourism, cultural conservation, education, open space, recreation, and economic development. Stops on the Do 6 Trip include the Lackawanna County communities of Carbondale, Scranton, and Clarks Summit. Phone 814-435-7706. www.paroute6.com

Dracula’s Forest—seasonal haunted attraction, featuring haunted hayride, the “Dark Kingdom,” Little Screamer’s Not-so-scary Hayride, Halloween shop, and fall festival. September/October. 2828 Rock Drive, Ransom Township. Phone 570-586-5084. www.draculasforest.com

Electric City Aquarium & Reptile Den—20,000 square foot facility at the Marketplace at Steamtown, showcasing animals from both land and sea. 300 Lackawanna Avenue, Scranton. Phone 570-909-9631. www.electriccityaquarium.com

Electric City Escape— four themed escape rooms provide a physical adventure game in which players solve a series of puzzles and riddles using clues, hints and strategy to complete the objectives at hand. Players are given a set time limit to unveil the secret plot which is hidden within the rooms. Rooms were built and designed based on Scranton folklore and facts. They are Art Heist, PI’s Office, #109 Mine, and NEPA Virus. 507 Linden Street, Scranton. Phone 570-862-8858. www.electriccityescape.com

Electric City Trolley Museum—on the grounds of Steamtown National Historic Site in downtown Scranton. Relive the time of the trolleys in this restored 19th century mill building. Interactive exhibits and displays, including vintage trolleys. Learn the story of electric traction and the impact it had on the Lackawanna Valley. Also on site is the model train set recently donated to WNEP-TV by HBO's "Last Week Tonight with John Oliver." Trolley excursions depart from Steamtown and follow the historic Laurel Line, through the Crown Avenue Tunnel, to PNC Field in Moosic. Phone 570-963-6590. www.ectma.org.

Everhart Museum of Natural History, Science and Art—located at Nay Aug Park in Scranton. The largest museum in Northeastern Pennsylvania, it contains many exhibitions and educational programs on American art, Dorflinger glass, Primitive and Oriental arts, birds, minerals, and ecology. Phone 570-346-7186. www.everhart-museum.org.

GAR Museum—artifacts, uniforms, antique photographs and paintings of the Civil War era. Operated by the Grand Army of the Republic Memorial Association of Scranton. Located on the lower level of Scranton City Hall, 340 N. Washington Ave. Monthly open houses. www.facebook.com.

Greystone Gardens—a specialized garden center nestled in a beautiful woodland setting. Gift shop, cafe. 829 Old State Road, Clarks Summit. Phone 570-586-5493. www.greystonegardens.biz.

Holocaust Museum & Research Center—features a small but growing museum collection of artifacts that survived the Holocaust, including a Czech Torah. Also an active research center featuring community education and offering educational outreach programs. Located at the Jewish Community Center, 601 Jefferson Ave, Scranton. Phone 570-961-2300. www.scrantonjcc.org.

Houdini Museum—the museum features antiques, memorabilia, magic, old films, secrets, and artifacts. The Houdini Tour includes a magic show and the tour/show is about 3 hours. 1433 N. Main Ave., Scranton. Phone 570-342-5555. www.houdini.org.

Keystone College Astronomy Observatory—features a lens made in 1882 by Alvan Clark & Sons. The observatory

is located at a "dark sky" site 8 miles northeast of the college in Benton Twp. For information regarding public programs: Phone 570-945-8402. www.keystone.edu.

Lackawanna Coal Mine Tour "*The Most Amazing Hour You Can Spend in Pennsylvania*"—located at McDade Park in Scranton and maintained by Lackawanna County. This award-winning attraction takes you on a journey 300 feet down into the earth and through cool, winding caverns of an authentic deep-slope coal mine. Food and gift shop featuring coal creations on site. Phone 570-963-6463. www.lackawannacounty.org/index.php/attractions/coal-mine.

Lackawanna County Visitors Center—modeled after a turn-of-the-century train station, the center currently houses an information center and Whistle Stop Shoppe featuring unique Scranton gifts. 99 Glenmaura National Blvd, Moosic (Exit 182 off Interstate 81). Phone 570-496-1701 or 1-800-22-WELCOME.

Lackawanna Heritage Valley "*Anthracite, Iron, & Steam*"—a state and national Heritage Area, the Lackawanna Heritage Valley tells the story of the integral role the Lackawanna Valley played in America's Industrial Revolution. The Lackawanna Heritage Valley Authority is a partnership of government, businesses, community organizations and individuals seeking to convey the story of the Valley to residents and visitors through education and interpretation. The Authority has developed programmatic and physical linkages among cultural, natural and recreational resources in the Lackawanna Valley. 213 S. 7th Avenue, Scranton. Phone 570-963-6730. www.lhva.org.

Lackawanna Historical Society/Catlin House Museum—houses collections that include a research library, photographic archives, map collections, genealogy files, fashion collections and general county history. Located at 232 Monroe Avenue in Scranton. Phone 570-344-3841. www.lackawannahistory.org.

Lackawanna River Heritage Trail—40 miles of an all-season trail system along the Lackawanna River for hikers, bikers, runners, crossing country skiing, snowshoeing, and snowmobiling. Portions of the trail are still under development; on-street routes bridge the gaps between the completed sections. Completed segments include Central New Jersey Rail-Trail, Riverwalk, and Levee Trail (Taylor through Scranton); Mid-Valley Trail (Olyphant to Jermyon); Upper Valley Trail (Mayfield to Childs). Phone 570-963-6730. www.lhva.org.

Lackawanna State Park—1,445 acres with the centerpiece attraction - 198-acre Lackawanna Lake. Amenities include picnic areas/pavilions, swimming pool, sledding, ice skating, fishing, boating, camping, hiking trails, wildlife viewing, environmental learning center, amphitheater, and food concession. Located off Route 407 in Benton & North Abington townships. Phone 570-945-3239. www.dcnr.pa.gov. State Parks, Find a Park.

Lackawanna Train Station—built in 1908, this six-story historic landmark once served as a grand passenger train station. The Radisson Lackawanna Station Hotel maintains the original glory of the station while offering an elegant, timeless appeal. Listed on U.S. National Register of Historic Places. 138 Jefferson Ave, Scranton. Phone 570-342-8300. www.radisson.com/scrantonpa.

Lahey Family Fun Park—amusement facility with mini-golf, children's soft play, go-cart track, batting cages, bumper boats and birthday party catering. 500 Morgan Highway, South Abington Twp. Phone 570-586-5699. www.lahey-funpark.com.

Lake Scranton—located off Route 307, two miles from downtown Scranton, the lake is maintained by PA American Water Company and offers 3.5 miles of paved walking and jogging trails around its shoreline through quiet, wooded scenery. Handicapped-accessible for fishing.

Lost Trails ATV Adventures—a premier destination for recreational mountain trail riding. 1000 Dunham Drive, Dunmore. Phone 570-730-8131. www.ridelosttrails.com

Marine Corps League Museum—traces proud Marine Corps history and tradition from the American Revolution to the present. It includes art, maps, documents, equipment, uniforms, weapons and military dioramas. The museum is located at 1340 Alder Street, Scranton. Phone 570-347-8762. www.angelfire.com/pa4/MCLMUSEUM.

McDade Park—126 acres maintained by Lackawanna County, constructed on reclaimed strip-mine land. Amenities include Olympic-size swimming pool, fishing pond, basketball, tennis and bocce courts, multipurpose field, softball field, picnic areas, cross country and hiking trails, boundless playground, pavilions, Cancer Memorial garden and Arboretum, 9/11 Memorial. Anthracite Heritage Museum and Coal Mine Tour also on site. Located off Bald Mountain Road in Scranton and Taylor. Phone 570-963-6764. www.lackawannacounty.org - Parks & Recreation.

Merli-Sarnoski Park—840 acres maintained by Lackawanna County. Amenities include 750 acres of preserved natural forest, 35-acre lake for swimming, fishing, and boating, bathhouses, handicapped accessible fishing pier, playgrounds, basketball and volleyball courts, soccer field, mountain bike trail, hiking trails, pavilions, picnic areas, approved overnight camping. 286 Sandy Banks Road, Fell Township. Phone 570-963-6764. www.lackawannacounty.org - Parks & Recreation.

Miller's Orchard Farm Market—a working farm/orchard specializing in family entertainment and education. U-pick-it produce, corn mazes, hayrides, "farm train," homemade pies, and much more. 1421 Fairview Road, Scott Twp. Phone 570-587-3399. www.millersorchard.com.

Montage Mountain Ski Resort—the area's "winter challenge" with four black-diamond and three double black diamond ski slopes that dish up a 1,000-ft vertical drop. Snow tubing. Slocum Hollow Bar/Restaurant. I-81, exit 182, 1000 Montage Mountain Road, Scranton. Phone 1-855-SKI-SWIM. www.montagemountainresorts.com.

Montage Mountain Water Park—summer activities at Montage Mountain, featuring wave pool, Alpine slides, polar bear pond, tundra tornado, iceberg alley luge, lazy river, ZipRider. I-81, exit 182, 1000 Montage Mountain Road, Scranton. Phone 1-855-SKI-SWIM. www.montage-mountainresorts.com.

Mountain View Farms—seasonal pick-a-pumpkin hayrides, haunted hayrides at Halloween, winter wonderland sleigh rides in December. 2321 Bald Mountain Road, Ransom Twp. Phone 570-586-0017.

Nay Aug Gorge and Waterfall National Natural Landmark—designated in December 1989, it features breathtaking views of the unique rock formations and waterfalls of the Roaring Brook created during the Ice Age. Located adjacent to Nay Aug Park in the city of Scranton. Access via the Davis Walking Trail and Overlook. Pedestrian bridge and treehouse. 1901 Mulberry Street, Scranton. Phone 570-348-4186. www.scrantonpa.gov.

Nay Aug Park—Scranton's largest park, includes walking trails, a swimming complex, pavilions, water slides, picnic areas, the David Wenzel treehouse overlooking the gorge, and Holiday lights display in December. 1901 Mulberry Street, Scranton. Phone 570-348-4186. www.scrantonpa.gov.

PA Escape Rooms—four themed escape rooms provide a physical adventure game in which players solve a series of puzzles and riddles using clues, hints and strategy to complete the objectives at hand. Players are given a set time limit to unveil the secret plot which is hidden within the rooms. Themes are Pirates Cove, KAOS, the Heist and Spellbound. 350 Main Street, Dickson City. Phone 570-382-8902. www.paescaperooms.com.

Pinchot State Forest—more than 44,000 acres of natural forest land in Lackawanna, Luzerne, and Monroe counties. The largest tract of the forest - the Thornhurst Tract - contains 10,000 acres with the forest headquarters, 17 miles of public roads, picnic areas, Pine Hill mountain vista, hiking trails including the 26-mile Pinchot Trail, creek fishing, big-game hunting, camping, horseback riding, mountain biking, winter activities, and the Spruce Swamp Natural Area. The Thornhurst Tract is located off Bear Lake Road in Thornhurst Township. Other tracts of the Pinchot Forest in Lackawanna County are Elmhurst Tract, Montage Tract, and Moosic Mountain Tract. Phone 570-945-7133. www.dcnr.pa.gov. State Forests.

Reaper's Revenge—60-acre scream park, the Realm of Reaper's Forest, featuring a haunted hayride, Lost Carnival (outdoor forest walk-through), Tunnel of Love (haunted house), Pitch Black (indoor maze), Zombie paintball, bonfire, and refreshments. Weekend nights, September through November. 460 Green Grove Road, Scott Twp. Phone 570-254-8038. www.reapersrevenge.net.

Ritter's Cider Mill—hay barn, corn maze, family farm animals, hay rides, picture cut-outs, pony rides, apple slingshot, observe the making of cider from the hopper to the jug. Saturday after Labor Day through Thanksgiving Eve. 117 Wimmers Road, Jefferson Twp. Phone 570-689-9790. www.ritterscidermill.com.

Ritter's Farm Markets—farm-to-table experiences, winery and hard cidery, fresh produce, gifts, local milk, jams, jellies, crafts, and much more. 1459 Mount Cobb Road, Jefferson Twp. Phone 570-689-5151. www.rittersfarm-market.com.

Riverfront Sports Complex—indoor, multi-sports complex featuring 3 full-court basketball courts, PIAA soccer field (3 youth soccer fields), party room, and concessions area. Facilities for football, field hockey, lacrosse, volleyball, softball, and baseball. 5 W. Olive Plaza, Scranton. Phone 570-347-0797. www.riverfrontsports.com.

Roba Family Farms—corn mazes, hayrides, petting zoo, kids corral, seasonal activities, campfire sites. Mid-September through Halloween. 230 Decker Road, North Abington Twp. Phone 570-563-2904. www.robastreefarm.com

Roba Family Orchard—featuring Little Red's Big Adventure in our Corn Maze, the Cow Train Express, Jenn's Giant Corn Box, Pumpkin Bounce, Hippity Hop Corral, Giant Games, Logic Maze, goat corral, and duck races. The Orchard Café features delicious signature treats and Country Store on site. 1649 Lakeland Drive, Scott Twp. Phone 570-254-6038. www.robafamilyorchard.com

Scranton Co-Op Farmers' Market—the only open-air market of its kind in NE Pennsylvania, featuring 42 local vendors selling fresh fruits, vegetables, meats, eggs, grains, bread, baked goods, jams, jellies, honey, wine, cider, maple syrup, soaps, flowers, plants and herbs. 900 Barring Avenue, Scranton. Phone 570-961-8251. www.coopfarmersmarket.com.

Scranton Cultural Center at the Masonic Temple—this magnificent historic structure includes an 1800-seat theater that comes to life at night when its stage accommodates Scranton's Broadway Theatre League, regional and international touring groups, youth theater program, and a variety of other entertainers. Open daily for public tours. 420 N. Washington Avenue, Scranton. Phone 570-346-7369. www.scrantonculturalcenter.org.

Scranton Iron Furnaces, "A Blast From The Past"—an urban park containing four majestic stone blast furnaces that lighted the city's skies from 1842 to 1902 while forging the iron that helped build the surrounding city. The Scranton Iron Furnaces, situated in a historic setting, are open to visitors year round from dawn to dusk. In the summer months facilities are available for picnics. Accessible by car or a Historic Trolley ride, the Visitor Center, which is open on a seasonal basis April through October, contains exhibits on iron and steel making, a small gift shop and offers an interpretive tour. Cedar Avenue, Scranton. Phone 570-963-4804. www.anthracitemuseum.org/explore/iron-furnaces.

Scranton Times Newseum—an outdoor display of artifacts and pictures showcasing the history of the Scranton Times Newspaper. Located adjacent to the Times building, 149 Penn Avenue, Scranton. Phone 570-348-9100. www.thetimes-tribune.com.

Steamtown National Historic Site—a unit of the National Park System, the park contains 40 acres and the largest and most comprehensive collection of steam locomotives and various types of railroad cars. Interpretive tours are conducted by NPS rangers through the historic Delaware, Lackawanna and Western Railyards. Lackawanna Avenue and Cliff Street, Scranton. Phone 1-888-693-9391. www.nps.gov/stea.

Steamtown Rail Excursions—steam-powered train excursions from Scranton to the Poconos and through the Lackawanna Valley, reliving the experience of 1800s rail travel. The rides are operated by the National Park Service between May and October, with the boarding area located at the Steamtown National Historic Site. Handicapped accessible. For info and reservations phone 1-888-693-9391. www.nps.gov/stea.

The Office Self-Guided Walking Tour—a fun self-guided tour through Scranton to the places that were fodder for the writers and actors of the popular TV series that aired on NBC from 2005 to 2013. www.visitnepa.org

The Pavilion at Montage Mountain—outdoor concert facility with seating for 18,800 in a wooded atmosphere atop Montage Mountain. Events/Performers in 2019 include Country Megaticket (Jason Aldean, Florida-Georgia Line, Dierks Bentley and more), Altitude, KIDZ Bop World Tour, Train/Goo Goo Dolls, Camp Bisco, Peach Music Festival, and Breaking Benjamin. 1000 Montage Mountain Road. Phone 570-961-9000. www.montagemountainamp.com

Tripp House—the oldest structure in Lackawanna County. The Tripp House is listed on the National Register of Historic Places. This federal style home has been preserved as it was in 1812 with victorian embellishments. Tours are conducted by appointment. 1011 Main Avenue, Scranton. Phone 570-961-3317. www.tripphouse.com.

Local Recreational Facilities

Archbald Borough

- 1) Betty St, Eynon: basketball court, playground.
- 2) State St: basketball court, playground.
- 3) Old Ridge Rd: basketball court, playground.
- 4) David Maslyar Park, Laurel St: baseball field, soccer field, basketball court, playground, picnic area, river access, walking trails.
- 5) East Side Playground, Pike St: basketball court, playground, tennis court.
- 6) Rock St: basketball court, playground.
- 7) Ed Zipay Memorial Field, Ontario St, Sturges: little league baseball field, playground, basketball court.
- 8) Archbald AC Field, Line St: little league baseball field, pavilion, softball field.
- 9) Lackawanna Ave, Nebraska: playground, basketball court.
- 10) Ed Staback Regional Park, Eynon-Jermyn Rd: soccer field, football field, basketball courts, walking trails, tennis courts, little league baseball, softball field, radio-controlled airpark, picnic pavilions.

Benton Township

- 1) Benton Civic Center, Rt. 407: recreation center, little league field.
- 2) Christy Mathewson Teener Field, Rt. 407 behind Fleetville Fire Co.

Blakely Borough

- 1) Swansee Park, Columbus Ave and 7th St: lighted baseball field, basketball court, tennis court.
- 2) Academy Street Park: T-ball field.
- 3) Blakely Borough Park, Keystone Ave & Depot St: lighted baseball fields, lighted basketball courts, lighted tennis courts, pavilion, picnic tables, BBQ grills, comfort station, football field (pressbox), horse shoe pits, ice skating pond, maintenance facility, 0.9-mile walking trail, playground, soccer field, lighted sand volleyball court, river fishing access.
- 4) Pennsylvania Ave: basball field, softball field.

City of Carbondale

- 1) Russell Park, 11th Ave: baseball field, lighted little league field, soccer fields, playground, basketball courts.
- 2) Cerra-Leo Memorial Park, Hospital St: basketball court, handball court, playground, lighted softball field.
- 3) East Side Park, E. Garfield Ave: basketball court, playground.
- 4) Belmont St: playground.

- 5) Whitebridge Park, Hemlock St: basketball court, playground.
- 6) Memorial Park, Main St: green space.
- 7) McCawley Park, S. Main St & 8th Ave: green space.
- 8) Gravity Park, Garfield Ave: green space.
- 9) Needle Park, Terrace & Brook Sts: green space.

Clarks Green Borough

No recreational facilities within the borough limits but jointly operates Abington Area Community Park in South Abington Twp.

Clarks Summit Borough

- 1) Carnation Dr: green space park.
- 2) Mayor Donald Eilenberger Memorial Park: Hemlock St: gazebo, playground, picnic area.
- 3) Scout Park, Lewis Lane: gazebo, manual exercise equipment, picnic area.
- 4) South State St: picnic area.
- 5) Veteran's Memorial Park, North State St: gazebo, green space park.

Clifton Township

Clifton Acres Township Park, Route 435 & Clifton Beach Rd: future park in planning stage.

Covington Township

- 1) Covington Municipal Complex at Moffat Estate, Route 435: enclosed pavilion, walking/hiking trails, fishing pond, playground, picnic area, camping.
- 2) Covington Municipal Complex South, Route 435 south of Route 502: walking trails, basketball court.

Dalton Borough

- 1) Streamside Park, Mill St: baseball field, basketball court, playground, tennis court, ice skating.
- 2) Platt Park, E. Main at N. Turnpike St: green space, walkway, benches.
- 3) Christy Mathewson Dalton Field, W. Main St: little league field.

Dickson City Borough

- 1) Crystal Park, Doloff Ave: lighting, swing sets, Jungle Gym, basketball courts, tennis courts, batting cages, little league field, restrooms.
- 2) Elm Street Park: lighting, swing sets, Jungle Gym, baseball fields, basketball court, tennis court, restrooms, field house, picnic pavilions.

- 3) City Line Park, Johnson Ave: swing sets, child activity center.
- 4) VFW Park, Walker & Jermyn St: lighting, swing sets, Jungle Gym, basketball courts, baseball fields, restrooms, field house.
- 5) Dickson City Civic Center, Carmalt St: gymnasium, restrooms.
- 6) Palonia Park, Boulevard Ave: two soccer fields.

Dunmore Borough

- 1) Sherwood Park, Sherwood Ave: playground, baseball fields, swimming pool, indoor practice building, concession stand, basketball court.
- 2) McHale Park, Monroe Ave: little league baseball field, basketball, playground, swings, Jungle Gym.
- 3) Shautz Stadium, Prescott Ave: baseball/softball fields.
- 4) St. Anthony's Playground, Hill St: baseball field, football field, concession stand, swings, restrooms.

Elmhurst Township

- 1) Elmhurst Recreation Area, G.C. Smith St: little league baseball field, basketball court, soccer field, event grounds.

Fell Township

- 1) Fell Township Park, Jefferson St, Simpson: basketball court, playground, tennis court.
- 2) Coalbrook Playground, 43rd. St, Carbondale: basketball court, playground.
- 3) Hillside St, Richmondale: playground.
- 4) Money Run Park, Main St, Simpson: green space.
- 5) Miss-C Field, Dimes from Heaven Foundation, Lord Ave, Simpson: two softball fields, one lighted; playground, concession stand.

Glenburn Township

- 1) Abington Little League Fields, Ackerly Rd: little league five-field complex.
- 2) Fords Pond, Fords Pond Rd: fishing.

Greenfield Township

- 1) Slebodnick Sports Complex, Hickory Ridge Rd: baseball field, little league field, basketball court, playground, walking trails.

Jefferson Township

- 1) Jefferson Twp Municipal Bldg, Cortez Rd: T-ball field, snack stand.
- 2) Jefferson Twp Lions Club, Lions Rd: little league field, teener league field, concession stand.

Jermyn Borough

- 1) Rippy Callahan Sports Complex, Mellow Court: little league baseball fields, playground, concession stand.
- 2) World War I Memorial Park, Bridge St: benches, green space, war memorial.
- 3) Memorial Park, Jefferson Ave: veterans and coal miners monuments, memorial bricks.

Jessup Borough

- 1) Veterans Memorial Park, Hill St: baseball field, softball field, basketball court, playground, tennis court.
- 2) Sarah Bratty Park, Winton: basketball court, playground.
- 3) Jessup Youth Sports Complex, Moosic Lake Rd: three little league fields, basketball court, playground.

Madison Township

- 1) Dandy Lion Field, Little League Rd: lighted softball field, concession stand.
- 2) Henry Drinker Practice Field, Madison Twp. Municipal Bldg, Route 690: little league field.

Mayfield Borough

- 1) Chestnut St: little league and baseball fields.
- 2) Memorial Park, Lackawanna Ave: green space.
- 3) Anna McCarthy Park, Penn Ave: basketball court, playground, tennis.
- 4) Mayfield Athletic Complex, Willow Way: little league field.

Moosic Borough

- 1) Mercatili-Segilia Park, Birney Ave: playground, toddler park, gazebo, pavilion, picnic tables.
- 2) Ken Smerdon Park, Water St: basketball court, playground.
- 3) Bill Quinlin Sports Complex, Spring St: mini-football field, playground, teener baseball field, concession stand.
- 4) Irene Lesach Park, Ash St: tennis courts, playground, basketball courts.
- 5) Kobeski Field, Lydon Lane: Missy softball field, playground, soccer field, concession stand.
- 6) Moosic Little League Field, Petro Court: little league field, tennis court, basketball court, playground, concession stand.
- 7) Elm Street Park: playground.
- 8) Moosic Youth Center, Main St: senior citizen activities, dance classes, basketball court, youth arts and crafts.

Moscow Borough

- 1) Golden Park, Maple St: playground, little league field, soccer fields, volleyball court, pavilion.

- 2) Centennial Park, VanBrunt St: basketball court, gazebo.
- 3) Harmony Park, Parkview Rd: playground.
- 4) Clover Park, Clover Lane: playground.
- 5) Old Mill Park, Market St: playground.

Newton Township

- 1) Newton Recreation Center, Newton-Ransom Blvd: playground, soccer field, walking trail, gymnasium, fitness room, dance studio, golf room, game room, concessions.

Old Forge Borough

- 1) Miles Street Community Park, First St: little league and softball complex, batting cages, basketball courts, playground, concession stand.
- 2) Pagnotti Park, Villa Dr.: little league baseball fields, men's softball field, batting cage, concession stand, restrooms, walking trails.
- 3) Marion Street Community Park, Marion St: playground, basketball and tennis courts, pavilion, golf cages
- 4) Pero Park, Sibley Ave: soccer field, concession stand.

Olyphant Borough

- 1) Representative Joseph Wargo Park, Fern Hill, East Grant St: walking trails, baseball and softball, playground, picnic area, concession stand, restrooms.
- 2) Phillip Condella Park, Susquehanna Ave: basketball court, playground, football field w/track, little league field, tennis court, walking trails, concession stand, restrooms.
- 3) Frank Borgna Sr. Park, E. Jefferson St: playground.
- 4) Consburg Little League Field, Line St: little league field, concession stand, restrooms.

Ransom Township

- 1) Ransom Lions Club, Ransom Rd: baseball, volleyball court, pavilion, horseshoe pits, restrooms.
- 2) Ransom Village Playground, Main St: pavilion with grill, swings, sliding board, basketball court, walking track.
- 3) Milwaukee Playground, Hickory Lane: pavilion with grill, swings, sliding board, basketball court.
- 4) Mount Dewey Playground, Community Dr: pavilion with grill, swings, sliding board, basketball court.

Roaring Brook Township

- 1) Roaring Brook Twp Municipal Complex, Blue Shutters Rd: basketball court, volleyball court.
- 2) Roaring Brook Twp Park, Simeron Rd: little league field, soccer field, playground.

Scott Township

- 1) Joe Terry Civic Center, Rt. 438, Montdale: soccer field, playground, walking trail, gymnasium.
- 2) Scott Twp Park, Rt. 632: baseball and softball fields, playground, pavilion.
- 3) Lakeland Teener League Field, Fieldstone Dr, baseball field.

City of Scranton

- 1) Allen Park, Price St & Main Ave: green space.
- 2) Billy Barrett Park, Colliery Ave: playground, basketball and tennis court.
- 3) Cayuga Field, Cayuga St: football.
- 4) Central City Little League Complex, Wood St: little league fields.
- 5) Chic Feldman Field, Glen St: baseball field.
- 6) Clover Field, Acker Ave: soccer field.
- 7) Connell Park, Gibbons St: baseball, football, basketball, pool.
- 8) Connell Park Little League Complex, O'Hara St: little league, softball, and baseball fields, concession stand.
- 9) Connors Park, Orchard St: playground, gazebo, picnic area.
- 10) Duffy Park, Harrison Ave: greenspace.
- 11) East Scranton Little League Complex, Richter Ave: little league, softball, and baseball fields, concession.
- 12) Fellows Park, Main Ave: green space.
- 13) Freach & Keen Memorial Complex, Colliery Ave: baseball fields.
- 14) Gov. Robert P. Casey Baseball Complex, N. Washington Ave: baseball field.
- 15) Grace St Playground, Grace St: playground, baseball.
- 16) Harmon Field, Meadow Ave: baseball fields, playground.
- 17) Jackson Terrace Park, Jackson St: playground, skateboard, basketball court.
- 18) Jim Crowley Recreation Site, Washington Ave: playground, walking trail, labyrinth.
- 19) Lackawanna Little League Complex, Price St: little league and senior baseball fields, football field, concession.
- 20) The Lookout, Moosic St: scenic overlook.
- 21) Marvine Dutch Gap Little League Complex, Wello St: little league field.
- 22) Nay Aug Park, Arthur Ave: See "Attractions" section.
- 23) North Scranton Mini-Park, Market St: green space.

- 24) Oakmont Park, Debbie Dr: playground, basketball court.
- 25) Pinebrook Field, Sanderson Ave: softball field, basketball courts, playground.
- 26) Powderly Park, Main Ave: greenspace.
- 27) Robinson Park, East Mountain Ave: basketball court, playground, activity center.
- 28) Rockwell Park, Rockwell Ave: playground, basketball court, softball field.
- 29) Sloan Little League Complex, Parrott Ave: little league and baseball fields.
- 30) Sturgis Park, Washington Ave & Electric St: greenspace.
- 31) Sunset Islands, Sunset St: greenspace.
- 32) Theodore Street Park: playground, basketball court, little league and baseball fields.
- 33) Tripp Park, Dorothy St: playground, tennis, basketball court.
- 34) West Scranton Little League Complex, 8th Ave & Oxford St: little league and senior league baseball fields, concession stands.
- 35) Weston Field, Providence Rd: indoor/outdoor pools, soccer, playground.
- 36) Weston Park, Spring St & Hollister Ave: playground, pool, baseball field, activity center.
- 37) Woodlawn Islands, Woodlawn St: greenspace.

South Abington Township

- 1) South Abington Recreational Complex, Northern Blvd: baseball fields, walking trails, covered bridges, playgrounds, sandbox, volleyball court, horseshoe pit, basketball courts, roller & ice-skating rink, water spray park, BBQ pit.
- 2) Gateway Park, Northern Blvd: green space.
- 3) Road Garden Park, Northern Blvd: green space.
- 4) Comet Park, Noble & Winola Rds: green space.
- 5) Mountain View Village Park, Shady Lane Rd: green space.
- 6) Mountain Meadows Park, Fairview Rd: green space.
- 7) Lakewood Park, Lakewood Dr: green space.
- 8) Habeebs Notch, Highland Ave: green space.
- 9) Abington Area Community Park (operated by four communities), Winola Rd. and West Grove St.: baseball field, picnic area, pond, refreshments stand, soccer field.

Spring Brook Township

- 1) Robert Aston Memorial Sports Complex, O'Hara Rd: little league field, teener league field, playground, pavilion, concession stand.
- 2) Spring Brook Playground, Spring Brook Twp Fire Co, Route 690; playground.

Taylor Borough

- 1) David Noakes Park, Schlager St & Kerstetter Ct: basketball court, playground, softball field, football field, soccer field, little league fields, concession stand.
- 2) Derenick Park, Union St: playground, softball fields, tennis court, basketball court, picnic tables, pavilion, concession stand.
- 3) Taylor Community Center, South Main St: indoor basketball courts, volleyball, weight room, treadmill, steam sauna, playground.

Thornhurst Township

- 1) Riverfront Park, River Rd: access to Lehigh River (future park in planning stage).

Throop Borough

- 1) Sanderson St: little league, softball, teener league fields, concession stand.
- 2) Washington and Loftus Sts: basketball court, baseball field, pavilion, tennis court, tot lot.
- 3) Throop Civic Center, Sanderson Ave: gymnasium.

Vandling Borough

- 1) Main St.: playground.
- 2) Vandling Recreational Field, Oak St: soccer field, basketball court, picnic tables.

Waverly Township

- 1) Waverly Community House, Routes 407 & 632: gymnasium, playground, tennis courts.
- 2) Waverly Municipal Recreation Area, Lake Henry Dr: baseball field, walking trail, pavilion, disc golf.

YMCA's

Carbondale YMCA—82 N. Main St, 570-282-2210.
Greater Scranton YMCA—706 N. Blakely St, Dunmore, 570-342-8115.

Golf Courses

Elkview Country Club*
Country Club Road, Greenfield Twp. 570-222-4555
Elmhurst Country Club*
Gardner Road, Roaring Brook Twp. 570-842-7691
Glenmaura National Golf Club*
Glenmaura National Blvd, Moosic 570-343-4642
Glen Oak Country Club*
Oakford Road, Waverly Twp. 570-586-0946

Homestead Golf Course

Route 106, Fell Twp. 570-282-5197

Lakeland Golf Course

Route 107, Benton Twp. 570-945-9983

Marjon Golf Course

Griffin Road, Roaring Brook Twp. 570-842-7922

Pine Hills Golf Club Course & Par 3 Course

S. Keyser Avenue, Taylor Boro 570-562-0138

Scott Greens Golf Club

Green Grove Road, Scott Twp. 570-254-6979

Scranton Country Club*

Morgan Hwy, Clarks Summit, 570-586-2311

Scranton Municipal Golf Course

Golf Club Road, Jefferson Twp. 570-689-2686

Skyline Golf Course

Petrilak Road, Greenfield Twp. 570-282-5993

Sleepy Hollow Golf Course

Sandy Bank Road, Greenfield Twp. 570-254-4653

Summit Hills Golf Course

Country Club Road, Newton Twp. 570-586-4427

Thornhurst Country Club*

Country Club Drive, Thornhurst Twp. 570-472-9521

Wemberly Hills Golf Course

Club House Lane, Scott Twp. 570-563-1902

Golf Courses followed by an asterisk (*) are private courses not open to the public.

Golf Driving Ranges

Fawnwood, Clam House Rd, Scranton 570-961-0747

Duffer's Driving Range, S. Keyser Ave, Taylor 570-562-0138

Miniature Golf

Fawnwood, Clam House Rd, Scranton 570-961-0747

Idle Hour Lanes (Indoor), Scranton-Carbondale Hwy, Dickson City 570-489-7526

Lahey Family Fun Park, Rt. 307, S. Abington Twp 570-586-5699

Red Barn Village, Newton/Ransom Blvd, Newton 570-586-8818

Picnic Groves

Hanlon's Grove, Nay Aug Park, Scranton. 570-348-4186

Lake Hideaway, McAndrews Rd, Moscow 570-842-2748

McDonnell's Grove, Petrilak Rd, Greenfield Twp 570-282-7120

Morrison's Grove, Rt. 106, Fell Twp 570-282-6393

Pennbrook, N. Overbrook Rd, LaPlume Twp 570-945-5529

VanFleet's Grove, Winship Rd, Covington Twp 570-842-8866

Horseback Riding Stables

Aberdeen Stables—715 Aberdeen Rd, Madison Twp, 570-842-0404

Abington Hills Horse Farm—424 E. Main St, Dalton, 570-563-1664

Brookvalley Farm—Route 106, Fell Twp, 570-499-9089

FJS Quarter Horses—1035 Jones Dr, Spring Brook Twp, 570-702-3378

Painted Acres—275 Route 247, Greenfield Twp. 570-282-5577

Woodlands Stables—Freytown Rd, Covington Twp. 570-842-3742

Bowling Lanes

Idle Hour Lanes—2008 Scranton-Carbondale Hwy, Dickson City 570-489-7526

South Side Lanes—125 Beech St, Scranton 570-961-5213

Valley Lanes—1 Meredith St, Childs 570-282-3960

Movies

Cinemark 20—40 Glenmaura National Blvd, Moosic 570-961-5922

Circle Drive-In—Scranton-Carbondale Hwy, Dickson City 570-489-5731

Cosmic Cinemas-Iron Horse—301 Lackawanna Ave, Scranton 570-344-7052

Great Escape 14 IMAX—Commerce Blvd, Dickson City 570-383-1555

Wineries

Capra Collina Winery—1971 Scranton-Carbondale Hwy, Blakely 570-489-0489 www.capracollinawinery.com

Case Quattro Winery—1542 Main St, Peckville 570-382-3855 www.facebook.com

Center City Wine Cellar—Marketplace at Steamtown, 300 Lackawanna Ave, Scranton. 570-343-3400 www.facebook.com/centercitywinecellar

Lucchi Family Wine Cellars—134 N. Main Ave, Scranton 570-344-7576 www.lucchifamilywinecellars.com

Maiolatesi Wine Cellars—32 Cabernet Dr, Scott Twp 570-254-9977 www.maiolatesiwines.com

Marilake Winery—209 Main St, Childs 570-536-6575 www.marilakewinery.com

Mucciolo Family Wines—1228 S. Main St, Old Forge 570-766-7071 www.muccwines.com

Ritter's Farm Market Winery & Hard Cidery—1459 Mt. Cobb Rd, Jefferson Twp 570-689-5151 www.rittersfarm-market.com

Space Time Mead & Cider Works—419 S. Blakely St, Dunmore 570-504-5758 www.spacetimemeadworks.com

Wood Winery—3491 Hornbaker Cemetery Rd, Madison Twp. 570-842-6720 www.woodwines.com

Theaters, Theater Groups & Performing Arts Venues

Act Out Theatre Group—an organization focusing on performance and education of the art of musical theatre for ages 6 to 18. 408 N. Main St, Taylor. Phone 717-504-0829. www.actouttheatre.com

Actors Circle at Providence Playhouse—a quaint playhouse theater dedicated to performing comedies, dramas and original productions. Six shows each season. 1256 Providence Road, Scranton. Phone 570-342-9707. www.actorscircle.org

Ballet Theatre of Scranton—NEPA's oldest existing performing organization, which includes a Senior, Apprentice, and Children's Company. Productions annually. 310 Penn Ave, Scranton. Phone 570-347-2867. www.balletscranton.org

Broadway Theatre of Northeastern Pennsylvania—this organization has brought national touring Broadway shows to the Scranton Cultural Center for more than 40 years. 345 N. Washington Ave, Scranton. Phone 570-342-7784. www.broadwayscranton.com

Creative & Performing Arts Academy—provides a quality education in the creative and performing arts for children, teens, and adults. Classes, lessons, shows, and much more. Housed at the former Ritz Theater, 222 Wyoming Ave, Scranton. 570-252-4156. www.capaa.org

Diva Productions at the Olde Brick Theatre—nonprofit community theater presenting both original and established works for adults and children. Also hosts musical, literary, and other artistic events. 126 W. Market St, Scranton. Phone 570-209-7766. www.facebook.com

The Gathering Place—a new community center that celebrates inclusive partnerships, creativity, education and the arts and a venue for local artists and community groups to learn, create, and share their talents and knowledge in a welcoming, caring community. The new space features an art studio, kitchen that is still under construction, classrooms, and an open area that can accommodate small events, exhibits, and theatrical productions. 304 S. State St, Clarks Summit. Phone 570-563-2403 www.gatheringplace.org

Ghostlight Productions—a dynamic theatre ensemble in the Clarks Summit area that produces a variety of performances. The group has been annually performing Shakespeare at the South Abington Park since 2009. The 2018 season will feature Hamlet. 117 Ackerly Rd, Clarks Summit. www.ghostlightnepa.com

Keystone Players—students and employees of Keystone College, LaPlume, produce one major theater production each semester. www.keystone.edu.

The Leonard—Scranton's oldest theater. An historic Vaudeville theater, the facility hosts concerts, performances, parties, and other events. 335 Adams Ave, Scranton. Phone 570-341-0375. www.theleonardtheater.com

Marywood University Players—the theater program of Marywood's Communication Arts department, producing major stage plays each year. www.marywood.edu

New Vintage Ensemble—a collective of actors from Northeastern Pennsylvania dedicated to producing innovative and interactive theater while helping the art community of the Scranton region thrive. www.newvintageensemble.com

Our Cabaret Productions—a professional music and entertainment organization. Anthracite Center, 41 N. Main St, Carbondale. Phone 570-795-9717. www.ourcabaret.com

Peoples Security Bank Theater at Lackawanna College—an elegant 1,000-seat theater in the historic former Scranton Central High School that hosts artistic and cultural events and lectures. 501 Vine St, Scranton. Phone 570-961-7864. www.lackawanna.edu

Psychic Theater "Haunted!"—shows year round by reservation at the Houdini Museum. Not for the timid or weak of heart. 1433 N. Main Ave, Scranton. Phone 570-383-9297. www.pyschictheater.com

Scranton Civic Ballet—a non-profit organization focused on dance education and performance for children and adults. Annual performances at the Scranton Cultural Center and Theater at North, including the holiday classic, The Nutcracker. 234 Mifflin Ave, Scranton. Phone 570-343-0115. www.scrantoncivicalballet.com

Scranton Public Theatre—a professional repertory that produces educational, original and important works that stimulate, foster and channel creative performing arts in the region. 570-344-3656 www.scrantonpublictheatre.com

Scranton Shakespeare Festival—a nonprofit organization featuring outdoor productions of Shakespeare performed at Nay Aug Park, bringing free professional theatre to the public. Although the festival's programming has an emphasis on Shakespeare, it also presents a variety of classical and contemporary musicals and plays. Phone 570-230-7277. www.scrantonshakes.com

Theater at North—a fully restored 800-seat venue with cinematic capabilities in the historic former North Scranton Junior High School. Host to a variety of performances, concerts, recitals, lectures, films, and other community and social events. 1539 N. Main Ave, Scranton. Phone 570-800-5020. www.thetheateratnorth.com

University of Scranton Players—theater creations from students and guest artists. Performing on campus at the Royal Theater. www.scranton.edu.

Art & Music

AFA Gallery—a venue for rotating monthly exhibits of artwork by regional artists. The works of artists from outside this region are also exhibited to broaden the community's exposure to the arts. Other art related events such as workshops, poetry readings, lectures, figure drawing sessions and performance art also take place at the gallery. 514 Lackawanna Ave, Scranton. Phone 570-969-1040. www.artistsforart.org

Arcadia Chorale—a premier musical organization, serving the region with choral performances of the highest quality for over 30 years. 102 Shady Lane Road, Chinchilla. Phone 570-871-0350. www.arcadiachorale.org

ArtWorks Gallery & Studio—a fully licensed Day Program for individuals with intellectual disabilities and autism, offering waiver eligible services for adults with special needs and immersing people with developmental disabilities into a larger arts community that provide them diverse opportunities for fulfilling lives. 503 Lackawanna Ave, Scranton. Phone 570-207-1815. www.artworksnepa.com

Arts on Fire Festival—a three-day celebration of arts, heritage, industry and community in June at the Iron Furnaces in Scranton. 159 Cedar Ave, Scranton. www.anthracitemuseum.org

Arts on the Square—celebrate artists, creative entrepreneurs, and all things local on Courthouse Square. July, over 100 vendors, talented musicians, performing arts, and children's activities. www.artsonthesquare.net

Catholic Choral Society—a choral group composed of members from both Luzerne and Lackawanna counties, performing sacred, classical, and secular music at locations in both counties. Phone 570-881-5771. www.catholicchoralsociety.org

Choral Society of Northeastern PA—the region's largest and most comprehensive community choral organization, bringing performances and education opportunities to singers of all ages. Concerts at various regional venues. 726 N. Irving Ave, Scranton. Phone 570-343-6707. www.choralsociety.net

Classical Guitar Society of NEPA—founded in 2007, a thriving society, promoting interest in classical guitar through performances, lectures, classes, workshops and networking events. 124 N. Sumner Ave, Scranton. www.cgsnepa.org

Community Concerts at Lackawanna College—a concert series with a diverse selection of artists from multiple genres at the Peoples Security Bank Theater. 501 Vine St, Scranton. Phone 570-961-7864. www.lackawanna.edu

Drive-In Downtown—summertime outdoor movies presented on Courthouse Square by Scranton Tomorrow. 1011 N. Main Ave, Scranton. Phone 570-963-5901. www.scrantontomorrow.org

First Fridays Scranton—art walks on the first Friday of every month at galleries and businesses in downtown Scranton, featuring paintings, photography, sculptures, music, and performance art. Phone 570-565-9006. www.firstfridays.com

Fringe Festival—an annual multi-day, multi-venue performing arts festival in downtown Scranton. Theatre, music, dance, film, comedy, puppetry and every other sort of performing-arts production are welcomed on the fringe. www.scrantonfringe.org

The Lyric Consort—an eight-voice ensemble that maintains annual concert series at both Wilkes-Barre and Scranton venues. The ensemble's acknowledged mastery of Medieval and Renaissance repertoires has been increasingly balanced by similar success with contemporary vocal works, and the ensemble now regularly premieres new works from the region's finest composers and arrangers. Phone 570-343-6707. www.lyricconsort.com

Mondays in Moscow—educational, cultural, and artistic programming sponsored by the North Pocono Cultural Society held Mondays in May and June at locations in Moscow Borough. Phone 570-357-1627. www.northpoconoculturalsociety.yolasite.com

Mostly Opera—a community-based opera company, presenting two public performances annually in addition to private bookings and benefit performances. 142 N. Washington Ave. Phone 570-346-3693.

Nay Aug Park Concerts—free public concerts, every Wednesday night during the summer at Scranton's largest park. www.scrantonpa.gov

Northeastern Pennsylvania Philharmonic—Scranton/Wilkes-Barre's premier orchestra. Enjoy a variety of brilliant masterworks and pop concerts.

Scranton Jazz Festival—festival attracting jazz/blues and world beat artists. First full weekend in August at the Radisson Hotel and numerous downtown venues. www.scrantonjazzfestival.org

Scranton Music Association—1833 N. Main Avenue, Scranton. Phone 570-344-5656.

Scranton Zine Fest—celebration of artists, writers, and makers at The Leonard theater. www.scrantonzinefest.weebly.com

Community & Ethnic Events

Electric City Craft Brew Fest— a craft beer festival at Montage Mountain, featuring hand selected craft brews from across the nation, the finest local establishments in the area, and the exclusive VIP Food Pairing Session. Enjoy live entertainment, unique cuisines, shop local vendors. April. www.montagemountainresorts.com

Felitesse Italian Festival—an annual ethnic-Italian festival in Old Forge featuring delicious Italian foods and live entertainment. Second weekend in September on 3rd Street. Phone 570-457-3499. www.felitto.net/en_festival.html

Festival of Ice—a four-day festival, February in downtown Clarks Summit, sponsored by the Abington Business and Professional Association. Features sparkling ice sculptures and carvings, live music, and special events. Phone 587-9045. www.theabingtons.org.

Greek Food Festival—June. A little taste of Greek with home-made specialties. Annunciation Greek Orthodox Church, 505 N. Washington Ave, Scranton. Phone 342-0566. www.facebook.com

Lackawanna County Heritage Fair—the inaugural county heritage fair will be held May 29 through June 2 at Montage Mountain. Rides, amusements and plenty of food vendors will be on site. Additional information Lackawanna County Visitors Bureau. 1-800-22WELCOME. www.visitnepa.org

LaFesta Italiana—a three-day, Labor Day weekend festival on Courthouse Square in Scranton featuring Italian foods, music, arts and crafts. Phone 346-6384. www.lafestaitaliana.org.

Moscow Country Street Fair—weekend in August, downtown Moscow with arts and crafts, businesses participating, musicians, quilt show, car show, and parade. Phone 570-357-1627. www.northpoconoculturalsociety.yolasite.com

NEPA Spring Wine Fest—at Montage Mountain, featuring a dozen Pennsylvania Wineries to sample from paired along with live entertainment, unique cuisines, and retail vendors. May. www.montagemountainresorts.com

PA Oktoberfest—late September, three days of beer, food, music, wiener dog racing, stein hoisting and more at PNC Field, Moosic. www.paoktoberfest.com

Pioneer Nights Heritage Festival—August, celebrate Carbondale's heritage with a weekend of food, crafts, and entertainment. Carbondale Pioneer Nights is a downtown street festival with great food, live music, history, art, children's activities and more. Phone 570-282-4044. www.facebook.com

Queen City Days—June, celebrating Olyphant's heritage, including a firemen's parade, live entertainment each night, live music, games, food, and craft vendors, bingo, K9 demonstration, big ball tournament and a fireworks display. Fern Hill Park, East Grant Street. www.facebook.com

Saint Ann's Solemn Novena—July. Started in 1905, this week of worship to the mother of Mary has grown to be one of the largest novenas in the world. Daily masses held outside and in the sanctuary. Located at Saint Ann's Basilica, Saint Ann's Street, West Scranton. Phone 941-0100.

Saint Joseph's Festival—a weekend festival held every July, featuring foods, games, and small rides, it benefits the St. Joseph's Center for mentally- and physically-disabled children. Held on the center's grounds at 2010 Adams Avenue in the Green Ridge Section of Scranton. Phone 342-8379. www.stjosephscenter.org/events/summerfestival

Saint Ubaldo Day Race of the Saints—late May in Jessup. Celebrate an Italian heritage with the traditional race through the streets of the town, honoring the patron saint of Gubbio, Italy. Activities follow the race. Phone 876-8150. www.stubaldoday.com.

Villa Capri Cruisers Father's Day Car Show—June, Nay Aug Park, Scranton. Antique, classic, and special interest cars on display, food and entertainment. Benefits Make a Child Smile foundation. Phone 842-2736 www.villacapricruisers.com.

Volunteer Fire Company Annual Carnivals/Picnics—May thru August. Several volunteer fire companies in the county hold annual carnivals/picnics as fundraisers. They are Jessup Hose Co #2 (May); Whites Crossing Hose Co, Jefferson Twp Vol Fire Co, Elmhurst/Roaring Brook Vol Fire Co, Throop Hose Co (June); Covington Ind Fire Co, Dalton Fire Co, William Walker Hose Co (July); Dickson City Eagle Hose Co, Spring Brook Vol Fire Co (August).



Waverly Community House “At the Comm” Annual Events—several events scheduled annually at this historic center in Waverly, including the Waverly Antique Show, Artisans Marketplace, House & Garden Show, and Waverly Waddle. Phone 586-8191. www.waverlycomm.com

Historical Activities, Events & Tours

Dunmore Cemetery Tour—join the Dearly Departed Players on a wonderful walk through history in the borough. October. Phone 570-344-3819. www.us.eventbu.com

Heritage Explorer Train—a beloved summer tradition. Board the Heritage Explorer Train at Steamtown National Historic Site in Scranton and travel in grand, old-fashioned style to Pioneer Days in Carbondale. Enjoy the festivities in the Pioneer City then return to Scranton. August. www.lhva.org/heritage-explorer-train/

Historic Scranton Walking Tour—a brochure-guided tour, highlighting the historic and architecturally significant sites within the downtown Scranton area. www.lhva.org

Piecing Together the Past—a geo-tour of historic sites in the Lackawanna Valley that takes participants on a geo-caching hunt of 12 historic sites in Scranton. www.lhva.org

Railfest Scranton—visiting railroad equipment, excursions and special exhibit programs. September at Steamtown National Historic Site. www.nps.gov/stea

Scranton Ghost Walks—ghost walking tours highlighting downtown Scranton’s grisly past. Learn why Scranton has been called one of the most haunted cities in the country. Reservation only. Phone 570-383-1821 www.scrantonghosttours.com

You Live Here! You Should Know This!—test your knowledge of Lackawanna County history with this on-line trivia game sponsored by the Lackawanna Historical Society and developed by area high-school students. www.lackawannahistory.org

Holiday Events

Bonfire at the Iron Furnaces—a premier fall festival. Ceremonial lighting of the bonfire, entertainment, food, drinks, and arts and crafts. Iron Furnaces Park, Cedar Ave, Scranton. www.scrantonbonfire.com

Carbondale Lighted Christmas Parade—lighted holiday parade. Late November, downtown Carbondale. www.carbondalechamber.org

Carbondale Lighted St. Patrick’s Parade—lighted St. Patrick’s Day parade, Friday night before the Scranton parade, downtown Carbondale. www.carbondalechamber.org

Christmas in a Small Town Santa Train—December, sponsored by the Lackawanna Heritage Valley Authority. The train, carrying Santa and his friends, travels the Lackawanna Valley greeting children with stops in Carbondale, Archbald, Jessup, Olyphant, Dickson City, and Steamtown National Historic Site. Families can enjoy refreshments, live entertainment and special activities at each site. www.lhva.org

Festival of Trees—December. The Magic of Christmas comes alive with dozens of festively decorated trees and holiday exhibits. Electric City Trolley Museum. www.ectma.org

Holiday Light Spectacular—Nay Aug Park, Thanksgiving to early January. Enjoy the area’s premier holiday lights display as you drive or walk through Scranton’s largest park. www.scrantonpa.gov

Russian Christmas in Moscow—January 7. Celebrate an old-fashion Julian Calendar Christmas in the borough that shares its name with the Russian capital. A daylong event featuring local artists, musicians, and artisans displaying and performing events in venues throughout the borough. North Pocono Cultural Society. www.facebook.com

Santa Parade—late November, sponsored by the Greater Scranton Jaycees, featuring marching bands, floats and a visit from old St. Nick. Downtown Scranton. www.scrantonjaycees.org

Scrantastic Spectacular—Fourth of July celebration, featuring food, games, entertainment, live music, and culminating with a fireworks display choreographed to music at dusk. Courthouse Square, Scranton. www.facebook.com or www.lackawannacounty.org

Scranton St. Patrick’s Parade—March, the Saturday before St. Patrick’s Day. The second largest St. Pat’s Day parade in the US, featuring floats, mummers, high school bands, and local groups. Downtown Scranton. www.stpatparade.com

Snow Forge—the borough of Old Forge becomes “Snow” Forge in early December to celebrate the holiday season. Events include a tree lighting, pictures with Santa, horse-drawn wagon rides, storytime trolley rides, face painting, ornament making, and live music. Old Forge borough building grounds, Main Street. www.facebook.com

Outdoor Recreation

Bike Scranton— Bike Scranton is a free bike share program managed by the Lackawanna Heritage Valley. The program is open to anyone age 16 or older with a valid Driver’s License or state photo ID. It’s easy to participate. Simply present your photo ID to a program administrator at any BikeScranton location, and enjoy your ride! www.bikescranton.com

Heritage Explorer Bike Tour & Festival—a fun, family-friendly event on the Lackawanna River Heritage Trail. The bike tour travels through 17 municipalities. Begins at Blakely Borough Park in Peckville. June. www.heritageexplorer.org

Lackawanna County Parks & Recreation Events—the county parks department sponsors several clinics and events annually. These include clinics for golf, basketball, gymnastics, tennis, and soccer. Other events include fishing derby, bocce tournament, golf tournaments, and cross country race. Phone 570-963-6764. www.lackawannacounty.org

Northeast PA Heart Walk— the American Heart Association’s premiere event that brings communities together to raise funds and celebrate progress in the fight against this country’s No. 1 and No. 5 killers, heart disease and stroke. Late April, PNC Field, Moosic. www.heart.org

Race for the Cure—the NEPA Susan G. Komen Breast Cancer Foundation annual 5K run/walk or 1-mile fun walk. September, downtown Scranton. Phone 570-969-6072. www.komennepa.org

Riverfest—May, three Lackawanna River events under the umbrella of Riverfest, sponsored by the Lackawanna River Conservation Association. Canoe-a-thon race from the Mid-Valley to Sweeney’s Beach Recreational Area in Scranton; Duck-a-thon and Regatta. Live music, food, vendors, educational displays. Phone 570-207-7609. www.lrca.org

Scranton Half-Marathon—April, beginning and ending at Valor Credit Union Field at Memorial Stadium, this event gives runners of all backgrounds and ability levels the opportunity to experience the City of Scranton from a unique perspective. Proceeds benefit the continued development of the Lackawanna River Heritage Trail. www.scrantonhalf.com

Steamtown Marathon—an annual marathon held the Sunday before Columbus Day. The point-to-point course starts at Forest City Regional High School in Forest City and passes through 13 Lackawanna Valley communities before finishing at Courthouse Square in downtown Scranton. Benefits the children and residents of St. Joseph’s Center. www.steamtownmarathon.com

Tour de Scranton—an annual non-competitive bike ride for riders of all ages and skill levels. Selection of routes and distances. Benefits the Erin Jessica Moreken Drug & Alcohol Treatment Fund. www.tourdescranton.com

Professional Spectator Sports

Scranton/Wilkes-Barre RailRiders—New York Yankees International League Triple-A baseball team, playing at PNC Field in Moosic. Phone 570-969-2255. www.milb.com/index.jsp?sid=t531

Wilkes-Barre/Scranton Penguins—farm team of the Pittsburgh Penguins in the American Hockey League, playing at Mohegan Sun Arena at Casey Plaza, Wilkes-Barre. Phone 570-208-7367. www.wbspenguins.com



Lackawanna County Library System - www.lclshome.org

Scranton Public Library Albright Memorial Library

500 Vine St.
Scranton, PA 18509
570-348-3000

**Scranton Public Library
Library Express**
The Marketplace at Steamtown
Scranton, PA 18503
570-558-1670

Carbondale Public Library
5 N. Main St.
Carbondale, PA 18407
570-282-4281

Lackawanna County Children's Library
520 Vine St.
Scranton, PA 18509
570-348-3000 ext. 3015

North Pocono Public Library
1315 Church St.
Moscow, PA 18444
570-842-4700

Valley Community Library
739 River St.
Peckville, PA 18452
570-489-1765

**Scranton Public Library
Nancy K. Holmes Branch**
Green Ridge St. & Wyoming Ave.
Scranton, PA 18509
570-347-5513

Abington Community Library
1200 W. Grove St.
Clarks Summit, PA 18411
570-587-3440

Dalton Community Library
113 E. Main St.
Dalton, PA 18414
570-563-2014

Lackawanna County Bookmobile
570-348-3000 ext. 3041

Taylor Community Library
710 S. Main St.
Taylor, PA 18517
570-562-3180

Library Administrator
Mary Garm
520 Vine Street
Scranton PA 18509
570-348-3003

The 11 libraries within the county system provide free access to books and services as well as state-wide access to member libraries in the Access Pennsylvania system. Each library offers special services, a great variety of books, videos, and audios. Library hours and information on special features can be obtained by calling any of the libraries listed above.

Other Libraries

Waverly Memorial Library
N. Abington Rd & Clinton St.
Waverly, PA 18471

Academic Libraries

Murphy Memorial Library (Clarks Summit Univ)
Johnson College
Miller Library (Keystone College)
Seeley Memorial Library (Lackawanna College)
Marywood University
Weinberg Memorial Library (Univ of Scranton)
Penn State - Scranton Campus

Law Libraries

Lackawanna County Bar Association Library

Medical Libraries

Geisinger Community Medical Center Library
Moses Taylor Hospital Library
Regional Hospital Library

Shopping Centers

SCRANTON CENTRAL BUSINESS DISTRICT consists of a 25-square-block area including parts of Spruce, Linden, and Mulberry Streets, and Lackawanna, Adams, Jefferson, North Washington, Wyoming, and Penn Avenues. Concentrated commercial areas are also located in nearly all the City's neighborhoods.

CARBONDALE CENTRAL BUSINESS DISTRICT consists of a 9-square-block area including Main, Church, and River Streets, Park Place, and sections of Lincoln, Salem, 6th, 7th, and 8th Avenues.

CLARKS SUMMIT CENTRAL BUSINESS DISTRICT consists of an 11-block area along North and South State Streets through the borough.

DUNMORE CENTRAL BUSINESS DISTRICT consists of a 7-block area along Blakely Street from Cherry Street to Harper Street, and a 2-block area along East Drinker Street from Blakely Street to Harper Street.

OLD FORGE CENTRAL BUSINESS DISTRICT "The Pizza Capital of the World" consists of a 15-block area along North and South Main Streets from the Taylor borough line to Bridge Street.

OLYPHANT CENTRAL BUSINESS DISTRICT consists of a 5-block area along W. Lackawanna Avenue from the Lackawanna River east to N. Valley and Garfield Avenues.

There are also concentrated shopping/business areas in the following communities: Archbald/Eynon, Peckville, Covington Twp, Dalton, Dickson City, Jefferson Twp, Jermyrn, Jessup, Moosic, Moscow, Scott Twp, Taylor, and Throop.

Major Shopping Plazas and Malls



- Abington Shopping Center**—Routes 6 & 11, Clarks Summit (Brown's Gym)
- Bell Mountain Village**—Route 6, Dickson City (Wegman's)
- Bill's Plaza**—Route 502, Covington Township (ShopRite Market, Ace Hardware, Peeble's)
- Carbondale Plaza**—Brooklyn St./Bus. Route 6, Carbondale (Weis Market, Peeble's)
- Dickson City Commons**—Commerce Blvd, Dickson City (Target, Marshall's, Michael's)
- Dickson City Crossings**—Viewmont Dr & Commerce Blvd, Dickson City (TJ Maxx, Home Depot)
- Dunmore Shopping Center**—O'Neill Hwy., Dunmore (Big Lots, Advance Auto Parts)
- Green Ridge Plaza**—Green Ridge St., Scranton (Giant, AJ Wrights)
- Keyser Oak Shopping Center**—Keyser Ave., North Scranton (Ollies, Gerrity's)
- Marketplace at Steamtown**—Lackawanna Ave., Scranton (Boscov's, Crunch)
- Shoppes at Montage**—Glenmaura National Blvd, Moosic (65 marquee name shops & restaurants)
- South Side Station**—S. Washington Ave, South Scranton (Weis Market)
- Summit Square**—Old Lackawanna Trail, Clarks Summit (Gerrity's)
- Sunset Crossings**—Main Ave., Dickson City (Giant)
- Taylor Commons**—N. Main Ave., Taylor (Walmart)
- Walmart Supercenter**—Commerce Blvd, Dickson City (Walmart)
- Viewmont Mall**—Bus Route 6 at I-81, Dickson City/Scranton (Macy's, JCPenney, Dick's Sporting Goods/Field & Stream)

In addition, major strip-commercial areas are located along:

- BUSINESS ROUTE 6 (SCRANTON-CARBONDALE HWY)** between Scranton and Carbondale
- VIEWMONT DRIVE & COMMERCE BOULEVARD** in Dickson City
- ROUTES 6 & 11 (NORTHERN BOULEVARD)** in South Abington Township

Religious Traditions

Religious Bodies	Tradition	Congregations	Adherents
African Methodist Episcopal Church	Black Protestant	2	569
American Baptist Church in the USA	Mainline Protestant	9	2,192
American Carpatho-Russian Orthodox	Orthodox	3	500
Anglican Church in North America	Evangelical Protestant	1	N/I
Assemblies of God	Evangelical Protestant	7	4,768
Associate Reformed Presbyterian Church	Evangelical Protestant	1	52
Baha'i	Other	0	7
Buddhism	Other	2	22
Catholic Church	Catholic	54	96,140
Christian & Missionary Alliance	Evangelical Protestant	2	131
Christian Church (Disciples of Christ)	Mainline Protestant	1	80
Church of God (Anderson, IN)	Evangelical Protestant	1	55
Church of God (Cleveland, TN)	Evangelical Protestant	1	35
Church of Jesus Christ of Latter-day Saints	Other	1	788
Churches of Christ	Evangelical Protestant	1	40
Community of Christ	Other	1	150
Conservative Judaism	Other	1	529
Elim Fellowship	Evangelical Protestant	1	N/I
Episcopal Church	Mainline Protestant	6	1,375
Evangelical Free Church of America	Evangelical Protestant	1	200
Evangelical Lutheran Church in America	Mainline Protestant	5	1,331
Free Methodist Church of North America	Evangelical Protestant	1	31
General Association of Regular Baptist Churches	Evangelical Protestant	5	N/I
Greek Orthodox Archdiocese of America	Orthodox	1	70
Hindu, Indian-American Hindu Temple	Other	1	1,742
Hindu, Post Renaissance	Other	1	77
Jehovah's Witnesses	Other	2	N/I
Lutheran Church-Missouri Synod	Evangelical Protestant	3	898
Non-denominational	Evangelical Protestant	19	4,306
Orthodox Church in America	Orthodox	5	746
Orthodox Judaism	Other	3	925
Patriarchal Parishes of the			
Russian Orthodox Church in the USA	Orthodox	1	150
Polish National Catholic Church	Catholic	4	N/I
Presbyterian Church (USA)	Mainline Protestant	11	2,685
Presbyterian Church in America	Evangelical Protestant	1	125
Primitive Methodist Church in the USA	Evangelical Protestant	5	N/I
Reformed Judaism	Other	1	459
Reformed Baptist Churches	Evangelical Protestant	1	N/I
Russian Orthodox Church outside of Russia	Orthodox	3	730
Salvation Army	Evangelical Protestant	1	202
Seventh-day Adventist Church	Evangelical Protestant	1	116
Southern Baptist Convention	Evangelical Protestant	3	88
Ukrainian Orthodox Church of the USA	Orthodox	2	330
United Church of Christ	Mainline Protestant	6	881
United Methodist Church	Mainline Protestant	34	10,184
United Reformed Churches in North America	Evangelical Protestant	1	N/I
Total-Lackawanna County		218	133,720



Town Lines

A Directory of Lackawanna County Municipalities



2019-20

Municipalities Directory

Information pertaining to the following 40 Pages

Density/Sq. Mi = 2016 Population Estimate ÷ Square Miles.

Low/High Elevations are taken from the USGS 7.5 Quadrangle Maps and from TopoUSA Computer Mapping Software. Where actual elevations were not indicated on the maps, high and low elevations were approximated to nearest contour.

N/A means that position or body does not exist in the municipality.

N/I means that the municipality failed to provide the appropriate information.

Comprehensive Plans GFC 1994 = Greater Forest City Area Comprehensive Plan; CR = Carbondale Regional Comprehensive Plan; JMS = Jefferson-Madison-Salem Regional Comprehensive Plan; SAPA = Scranton-Abingtons Regional Plan.

Uniform Construction Code is the statewide building code (Act 45 of 1999) enacted by the General Assembly, which took effect on April 9, 2004. Municipalities that “opt-in” administer the code through their own certified building construction officer or third-party entity. Municipalities that “opt-out” place administration of the code between building applicants and third-party entities for residential construction and between the Dept. of Labor and Industry, applicants, and third-party entities for industrial and commercial construction.

Civilian Labor Force is “employed” and “unemployed” people excluding members of the U.S. Armed Forces.

Households are defined by the Census Bureau as “including all the people who occupy a housing unit.”

Housing Units are defined by the Census Bureau as “a house, an apartment, a group of rooms, or a single room occupied or intended for occupancy as separate living quarters. Separate living quarters are those in which the occupants live separately from any other individuals in the building and which have direct access from outside the building or through a common hall.

Mean Family Income is the total family income divided by the total number of families.

Median Age/Median Home Value divides the category into two equal parts. Half are below; half are above.

Number of Building Permits was obtained by a survey sent to each municipality. Some figures may include additions and renovations as well as new construction.

Per Capita Income is determined by total income divided by total population.

Tax Millage/Assessment Values Information on how to calculate real-estate taxes using millage and assessment values is found on Page 31.

Local Services Tax formerly known as the Occupational Privilege Tax prior to 2005. \$5.00 of the total tax is allocated to the local school district, if the district approved the tax. If the total tax is \$5.00, the entire amount is allocated to the local school district.

US Post Offices followed by an asterisk (*) provide PO Boxes only and do not deliver to individual homes or businesses.

Archbald Borough

2016 Est Pop: 7,036
Square Miles: 16.9
Density/Sq. Mi: 416
School District: Valley View

Mailing Address: 400 Church Street
Archbald, PA 18403

Office Hours: M-F, 7:30 AM to 4:00 PM

Low Elevation: 850
Location: Lackawanna River
High Elevation: 2,040
Location: Carey Mountain

Phone: 570-876-1800
Fax: 570-876-5518
Email: archbaldadmin@archbaldboroughpa.gov
Website: www.archbaldboroughpa.gov



2020 OFFICIALS/MEETINGS/ORDINANCES

Contact: Robert Turlip
Mayor: Shirley Barrett
Solicitor: James O'Connor, Esq.
Engineer: Vacant
Tax Collector: Katie Grogan Noldy
SEO: Dave Lamereaux
Zoning Officer: Brian Dulay

Council:
Brain Gilgallon, President
Michael Ossont
Erin Owen
Tom Mancuso
Dave Moran
Brian Gilgallon
Francis Burke

Planning Commission:
Edward Hughes, Chair
Sharon Danks
Paul Memo
Robert Nolan Sr.
Dave Moran
Brian Gilgallon
Walter Loff Jr.
John Mazza
Tony Crea

Zoning Hearing Board:
Tom Picchini, Chair
John Shnipes Sr.
Donal Muchal Jr.
Barry Tevelin
Jean Yeselavage
C.J. Mustacchio, Sol.

Building Inspector: Building Inspection Underwriters

Comp Plan: 2/17/1999
Zoning: 5/21/2003
SALDO: 8/21/2002
FEMA#: 420524
Census Tract(s): 1111
PA Classification: Urban

Municipal Meeting:
3rd Wednesday, 7:00 PM, Municipal Bldg

Planning Commission Meeting:
1st Wednesday, 7:00 PM, Municipal Bldg

POPULATION

Pop under 19: 1,797
Pop over 65: 1,328
% HS Grads: 91.9
% College Grads: 31.3
Households: 2,824
Median Age: 42.8
#1 Ancestry: Italian
Ave. Household: 2.49
% Minority Pop: 5.6

ECONOMICS & TAXES

Per Capita Income: \$27,509
Median Household Income: \$49,688
Median Family Income: \$68,382
Civilian Labor Force: 3,507
% Pop below poverty level: 10.9
2019 Tax Millage: 21 mils
2019 Assessment Value: \$58,243,147
Local Services Tax: \$52

POST OFFICES w/ ZIP CODES

Archbald 18403
Jermyn 18433
Olyphant 18447

HOUSING

Total Units: 3,091
Vacant Units: 267
Owner Occupied: 2,219
Renter Occupied: 605
Median Home Value: \$139,800
Median Owner Cost w/ mortgage: \$1,363
Median Monthly Rent: \$723
#1 Heating Fuel: Utility Gas
Majority of Structures Built: 1939 or earlier
Res. New Const. Permits, 2019: 42

EMERGENCY SERVICES

Police: Archbald Borough Police
Police Chief: Timothy Trenley
Fire: Archbald Hose Co. #1,
Black Diamond Hose Co. #2, Eynon Hose Co. #3,
East Side Hose Co. #4, Sturges Hose Co. #5
Fire Chief: Robert Harvey
Ambulance: Archbald Community Ambulance
EMA Coordinator: Mark Trently

ROAD SYSTEM

State Roads: 17.83
County Roads: 2.4
Local Roads: 35.77

VILLAGES/NEIGHBORHOODS

Eynon, Sturges, Nebraska, Number Five Hill, Goers Hill, Dutch Hill, Riverside, Frogtown, Kennedy Estates, Hills of Archbald, Loral Estates, Valley Highlands, Fairview, Bel Air Estates, Rushbrook Acres, Woods Edge, Clover Leaf, Highlands at Archbald

Benton Township

2016 Est Pop: 1,909

Square Miles: 26

Density/Sq. Mi: 73

School District: Lackawanna Trail

Mailing Address: PO Box 29
Fleetville, PA 18420

Office Hours: M-F, 9 AM to 12 PM
or by appointment

Low Elevation: 760

Location: Tunkhannock Creek E. Branch

High Elevation: 1,513

Location: Finn Hill

Phone: 570-563-2661

Fax: 570-563-2664

Email: pat_saxton@epix.net

Website: www.bentontwppa.org



2020 OFFICIALS/MEETINGS/ORDINANCES

Contact: Mary Pat Saxton

Mayor: N/A

Solicitor: Danielle Mulcahey, Esq.

Engineer: N/A

Tax Collector: Sarah Debree

SEO: Osbert Patton

Zoning Officer: Robert Chase

Building Inspector: Building Inspection Underwriters

Board of Supervisors:

Larry Seymour, Chair

Bonnie Rosiak

David Grunza

Planning Commission:

Mark Volk, Chair

Tim Bradley

David Johnson

Robert Murphy

Robert Sayers

Bonnie Rosiak

Mimi Seymour

Caroline Seamans

Zoning Hearing Board:

John Seamans, Chair

Janet Crowther

Mimi Cutler

Teal Gilbert, Solicitor

Comp Plan: None

Zoning: 1/14/2003

SALDO: 1/14/2003

FEMA#: 421749

Census Tract(s): 1102.01

PA Classification: Rural

Municipal Meeting:

1st Wednesday, 7:00 PM, Community Ctr

Planning Commission Meeting:

4th Monday, 7:00 PM, Community Ctr

POPULATION

Pop under 19: 478

Pop over 65: 343

% HS Grads: 97.3

% College Grads: 29.4

Households: 714

Median Age: 46.9

#1 Ancestry: Irish

Ave. Household: 2.67

% Minority Pop: 0.5

ECONOMICS & TAXES

Per Capita Income: \$29,158

Median Household Income: \$59,900

Median Family Income: \$66,542

Civilian Labor Force: 944

% Pop below poverty level: 14.2

2019 Tax Millage: 9 mills

2019 Assessment Value: \$16,711,459

Local Services Tax: \$0

POST OFFICES w/ ZIP CODES

Dalton 18414

Nicholson 18446

Factoryville 18419

Fleetville 18420

Jermyn 18433

HOUSING

Total Units: 1,047

Vacant Units: 333

Owner Occupied: 642

Renter Occupied: 72

Median Home Value: \$198,000

Median Owner Cost w/ mortgage: \$1,548

Median Monthly Rent: \$781

#1 Heating Fuel: Oil

Majority of Structures Built: 1939 or earlier

Res. New Const. Permits, 2019: 5

EMERGENCY SERVICES

Police: PA State Police

Police Chief: N/A

Fire: Fleetville Vol. Fire Co.

Fire Chief: Anthony Saxton

Ambulance: Dalton Vol. Ambulance/ Factoryville Vol. Ambulance

EMA Coordinator: Gregg Barber

ROAD SYSTEM

State Roads: 30.70 mi

County Roads: 0

Twp Roads: 31.29 mi

VILLAGES/NEIGHBORHOODS

Amasa, Bassett Pond, Baylors Lake, Benton Hills MHP, Deer Lake, East Benton, Fleetville, Kochners Corners, Lake Kewanee, Lake Sheridan, Marshbrook, Skyline Estates, Smith Corners, Wallsville, Worth Church

Blakely Borough

2016 Est Pop: 6,430

Square Miles: 3.9

Density/Sq. Mi: 1,648

School District: Valley View

Mailing Address: 1439 Main Street

PO Box 146

Peckville, PA 18452

Office Hours: M-F, 8 AM to 4 PM

Low Elevation: 760

Location: Lackawanna River

High Elevation: 2,020

Location: Scott Twp. line

Phone: 570-383-3340

Fax: 570-383-3353

Email: blakelyborough@blakelyborough.org

Website: www.blakelyborough.com



2020 OFFICIALS/MEETINGS/ORDINANCES

Contact: Thomas Wascura or Chris Paone

Mayor: Jeanette Acciare-Mariani

Solicitor: Abrahamsen Conaboy Abrahamsen

Engineer: Colwell-Naegele Associates

Tax Collector: Debbie Rotell

SEO: Gary Wilding

Zoning Officer: Thomas Wascura/Chris Paone

Council:

Joseph Ercolani, Jr., President

Louis Parri

Patrick Zwanch

Michael Henzes

Jeffrey Cruciani

Kevin Swift

Joseph Munley

Planning Commission:

Alfred Leri, Chair

Paul Memo

Robert Polidori

Frank Archer

Chester Merli

Joseph Quinn

David Burak, Sec.

Zoning Hearing Board:

Lloyd Swoyer, Chair

Doug Clark

James Randalunas

Keith Mercatili, Alt

Joseph Paparelli, Sol

Building Inspector: Northeast Inspection Consultants

Comp Plan: 10/2005

Zoning: 2/20/2017

SALDO: 5/20/2002

FEMA#: 420525

Census Tract(s): 1112

PA Classification: Urban

Municipal Meeting:

3rd Monday, 6:00 PM, Municipal Bldg

Planning Commission Meeting:

1st Monday, 6:00PM, Municipal Bldg

POPULATION

Pop under 19: 963

Pop over 65: 1,707

% HS Grads: 92.2

% College Grads: 23.5

Households: 2,862

Median Age: 52.1

#1 Ancestry: Italian

Ave. Household: 2.15

% Minority Pop: 3.1

ECONOMICS & TAXES

Per Capita Income: \$24,328

Median Household Income: \$39,167

Median Family Income: \$58,269

Civilian Labor Force: 3,194

% Pop below poverty level: 16.8

2019 Tax Millage: 0 mils

2019 Assessment Value: \$37,727,658

Local Services Tax: \$52

POST OFFICES w/ ZIP CODES

Olyphant 18447

Peckville 18452

HOUSING

Total Units: 3,113

Vacant Units: 251

Owner Occupied: 1,947

Renter Occupied: 915

Median Home Value: \$142,600

Median Owner Cost w/ mortgage: \$1,152

Median Monthly Rent: \$614

#1 Heating Fuel: Utility Gas

Majority of Structures Built: 1939 or earlier

Res. New Const. Permits, 2019: 4

EMERGENCY SERVICES

Police: Blakey Borough Police

Police Chief: Guy Salerno

Fire: Wilson Hose Co #1/Blakely Hose Co #2

Fire Chief: Jason Leri/Kevin Kearney

Ambulance: Blakely-Peckville Community Ambulance

EMA Coordinator: Thomas Wascura/Chris Paone

ROAD SYSTEM

State Roads: 5.49

County Roads: 2.5

Local Roads: 23.86

VILLAGES/NEIGHBORHOODS

Blakely, Blakely Heights, Breaside, Hilltop Acres, Peckville, Prospect Hill,

Vista Creek, White Birch Acres, Hill Park, Riverbend, Oakdale Terrace, Timber Falls

City of Carbondale

2016 Est Pop: 8,707

Square Miles: 3.2

Density/Sq. Mi: 2,720

School District: Carbondale Area

Low Elevation: 1,050

Location: Lackawanna River

High Elevation: 1,515

Location: City line near Casey Highway

Mailing Address: 1 North Main Street
Carbondale, PA 18407

Phone: 570-282-4633

Fax: 570-282-2131

Email: mbannon@icontech.com

Office Hours: M-F, 9 AM to 4 PM

Website: N/A



2020 OFFICIALS/MEETINGS/ORDINANCES

Contact: Michele Bannon

Mayor: Justin Taylor

Solicitor: Frank Ruggiero, Esq.

Engineer: KBA Engineering

Tax Collector: Thomas Rainey

SEO: KBA Engineering

Zoning Officer: Michele Bannon

Council:

Joseph Marzzacco, President

Jerry Arnese

Joseph Connor

Mary Lagana

Walter Martzen

John Masco

Joseph McDonald

Planning Commission:

James Kelly, Chair

Kathy Saslo

Greg Reed

Zoning Hearing Board:

Patricia McHale, Chair

Diane Kurlanski

Joseph Kapalko

Robert Storm

Michele Cigna

Joseph McGraw, Sol

Building Inspector: Building Inspection Underwriters /Northeast Inspection Consultants

Comp Plan: 8/18/2003

Zoning: 1/19/2004

SALDO: 12/20/1999

FEMA#: 420526

Census Tract(s): 1107-1109

PA Classification: Urban

Municipal Meeting:

3rd Monday, 6:00 PM, City Hall

Planning Commission Meeting:

2nd Monday, 6:00 PM, City Hall

POPULATION

Pop under 19: 1,983

Pop over 65: 1,967

% HS Grads: 86.6

% College Grads: 15.4

Households: 3,774

Median Age: 44.5

#1 Ancestry: Irish

Ave. Household: 2.24

% Minority Pop: 5

ECONOMICS & TAXES

Per Capita Income: \$22,388

Median Household Income: \$33,622

Median Family Income: \$44,857

Civilian Labor Force: 3,883

% Pop below poverty level: 23.1

2019 Tax Millage: 30 mils

2019 Assessment Value: \$41,157,021

Local Services Tax: \$52

POST OFFICES w/ ZIP CODES

Carbondale 18407

HOUSING

Total Units: 4,395

Vacant Units: 621

Owner Occupied: 2,151

Renter Occupied: 1,623

Median Home Value: \$87,000

Median Owner Cost w/ mortgage: \$972

Median Monthly Rent: \$549

#1 Heating Fuel: Utility Gas

Majority of Structures Built: 1939 or earlier

Res. New Const. Permits, 2019: 3

EMERGENCY SERVICES

Police: Carbondale Police Depart.

Police Chief: Brian Bognatz

Fire: Carbondale Fire Dept.

Mitchell Hose Co. #1, Cottage Hose Co. #2

Columbia Hose Co. #5

Fire Chief: Vacant

Ambulance: Cottage Hose Co Ambulance

EMA Coordinator: Tim Baron

ROAD SYSTEM

State Roads: 10.16

County Roads: 0.6

Local Roads: 28.28

VILLAGES/NEIGHBORHOODS

West Side, Kelly Heights, North Side, South Side, East Side, Peach Hill, Russell Park, The Bush

Carbondale Township

2016 Est Pop: 1,163
Square Miles: 14.3
Density/Sq. Mi: 81
School District: Lakeland

Low Elevation: 1,020
Location: Lackawanna River
High Elevation: 2,240
Location: Salem Mountain

Mailing Address: 103 School Street
Childs, PA 18407

Phone: 570-282-5112
Fax: None
Email: None
Website: None



2020 OFFICIALS/MEETINGS/ORDINANCES

Contact: Lawrence Catanzaro
Mayor: N/A
Solicitor: Michael Krushinski, Esq.
Engineer: Louis Norella, III
Tax Collector: Mary Ann Gonsauls
SEO: Chris Martin

Board of Supervisors:
Paul Figliomeni, Chair
Richard Colosimo
Frank Lapka

Planning Commission:
Louis Norella, III, Chair
Walter Wormuth
Walter Vosefski
Darren Smith
Thomas Prawdzik
John Uram

Zoning Hearing Board:
Michael Figliomeni, Chair
Jennifer Krzan
Dave Brownell
Frank Ruggiero, Sol.

Zoning Officer: Walter Wormuth

Building Inspector: Building Inspection Underwriters/Northeast Inspection Consultants

Comp Plan: 6/5/2003

Zoning: 6/5/2003

SALDO: 5/1/2003

FEMA#: 421750

Census Tract(s): 1106

PA Classification: Urban

Municipal Meeting:

1st Thursday, 7:30 PM, Meredith Hose Co.

Planning Commission Meeting:

3rd Tuesday, 7 PM, Whites Crossing
Hose Co.

POPULATION

Pop under 19: 280
Pop over 65: 190
% HS Grads: 92.5
% College Grads: 24.2
Households: 452
Median Age: 42.5
#1 Ancestry: Italian
Ave. Household: 2.57
% Minority Pop: 0

ECONOMICS & TAXES

Per Capita Income: \$25,401
Median Household Income: \$52,857
Median Family Income: \$68,824
Civilian Labor Force: 620
% Pop below poverty level: 9.3
2019 Tax Millage: 14 mils
2019 Assessment Value: \$8,120,250
Local Services Tax: \$10

POST OFFICES w/ ZIP CODES

Carbondale 18407
Jermyn 18433

EMERGENCY SERVICES

Police: Carbondale Twp Police
Police Chief: Richard Russian
Fire: Meredith Hose Co.
White Crossing Hose Co.
Fire Chief: Joseph Wahy, Jr.
Ambulance: Cottage Hose Co Ambulance
EMA Coordinator: John Cummings

ROAD SYSTEM

State Roads: 12.5
County Roads: 1.1
Twp Roads: 4.77

HOUSING

Total Units: 473
Vacant Units: 21
Owner Occupied: 366
Renter Occupied: 86
Median Home Value: \$138,200
Median Owner Cost w/ mortgage: \$1,265
Median Monthly Rent: \$783
#1 Heating Fuel: Utility Gas

Majority of Structures Built: 1939 or earlier
Res. New Const. Permits, 2019 N/I

VILLAGES/NEIGHBORHOODS

Applewood Acres, Brookside Estates, Childs, Rushbrook, Salem Mountain, The Bush,
Whites Crossing

Clarks Green Borough

2016 Est Pop: 1,435

Square Miles: 0.6

Density/Sq. Mi: 2,391

School District: Abington Heights

Low Elevation: 1,255

Location: Crest Drive

High Elevation: 1,525

Location: Harvard Avenue



Mailing Address: 104 North Abington Road
Clarks Green, PA 18411

Phone: 570-586-4446

Fax: 570-586-6896

Email: jculbertson@clarksgreen.info

Office Hours: M- F, 9 AM to 3 PM

Website: www.clarksgreen.info

2020 OFFICIALS/MEETINGS/ORDINANCES

Contact: Joanne Culbertson

Mayor: Ken McGraw

Solicitor: Al Weinschenk, Esq.

Engineer: Colwell-Naegele

Tax Collector: Mary O'Brien

SEO: N/A

Zoning Officer: George Parker

Building Inspector: BIU

Council:

Joe Barrasse, President

Keith Williams

Dave Rinaldi

Alan Hughes

M.J. Igoe

William Toms

Dr. Terry Cochran

Planning Commission:

Ken McGraw, Chair

Bruce Sherbine

William Toms

Katie Lane

Joe Dougherty

Rosalie Warner, Sec.

Zoning Hearing Board:

Ronald Leas, Chair

Murray Glick

James Gillotti

Ed Krowiak, Sol.

Comp Plan: 12/14/2009

Zoning: 4/13/1998

SALDO: 12/11/1972

FEMA#: 422454

Census Tract(s): 1104.01 & .03

PA Classification: Urban

Municipal Meeting:

3rd Wednesday, 7:00 PM, Municipal Bldg

Planning Commission Meeting:

As needed

POPULATION

Pop under 19: 314

Pop over 65: 340

% HS Grads: 98.2

% College Grads: 59.8

Households: 609

Median Age: 49.9

#1 Ancestry: Irish

Ave. Household: 2.36

% Minority Pop: 2.6

ECONOMICS & TAXES

Per Capita Income: \$41,741

Median Household Income: \$75,417

Median Family Income: \$96,667

Civilian Labor Force: 727

% Pop below poverty level: 4.3

2019 Tax Millage: 15 mils

2019 Assessment Value: \$14,135,933

Local Services Tax: \$52

POST OFFICES w/ ZIP CODES

Clarks Summit 18411

HOUSING

Total Units: 665

Vacant Units: 56

Owner Occupied: 546

Renter Occupied: 63

Median Home Value: \$213,000

Median Owner Cost w/ mortgage: \$1,558

Median Monthly Rent: \$1,047

#1 Heating Fuel: Utility Gas

Majority of Structures Built: 1939 or earlier

Res. New Const. Permits, 2019: 0

EMERGENCY SERVICES

Police: Clarks Summit Police

Police Chief: Chris Yarns

Fire: Clarks Summit Vol Fire Co.

Fire Chief: Jay Miller

Ambulance: Clarks Summit Vol Ambulance

EMA Coordinator: James Waters

ROAD SYSTEM

State Roads: 2

County Roads: 0

Local Roads: 6.33

VILLAGES/NEIGHBORHOODS

Abington Hills, Birchwood, Clarks Green Terrace, College Park

Deacons Green, Green Hills, Pine View, Sherwood Acres

Clarks Summit Borough

2016 Est Pop: 5,041
Square Miles: 1.6
Density/Sq. Mi: 3,150
School District: Abington Heights

Mailing Address: 304 South State Street
Clarks Summit, PA 18411

Office Hours: M-F, 9 AM to 3 PM

Low Elevation: 1,140
Location: Routes 6 & 11
High Elevation: 1,510
Location: Oakmont Rd & Sunset St

Phone: 570-586-9316
Fax: 570-586-3024
Email: manager@clarkssummitpa.gov
Website: www.clarkssummitboro.org



2020 OFFICIALS/MEETINGS/ORDINANCES

Contact: Virginia Kehoe	Council:	Planning Commission:	Zoning Hearing Board:
Mayor: Herman Johnson	Germaine Carey, President	John Durdan, Chair	John Jeffrey, Chair
Solicitor: Kevin Hayes	David Jenkins	Ed Yasinkas	Geoff Brock
Engineer: Colwell-Naegele	M. Vincent Cruciani	Shannon Brown	Bruce Arrowood
Tax Collector: Shirley Skinner	Robert Sheils III	John Kazista	Carol Rubel, Alt
SEO: Gary Wilding	Kathleen Simrell	Mike Cawley, Sol.	Sheils Law Firm, Sol.
Zoning Officer: Jenn Basalyga	Harry Kewy		
	Josh Mitchell		

Building Inspector: Building Inspection Underwriters/Northeast Inspection Consultants

Comp Plan: 12/2/2009

Zoning: 1/30/2002

SALDO: 3/7/2012

FEMA#: 420527

Census Tract(s): 1105

PA Classification: Urban

Municipal Meeting:

1st Wednesday, 7:00 PM, Municipal Bldg

Planning Commission Meeting:

3rd Wednesday, 7:00 PM, Municipal Bldg

POPULATION

Pop under 19: 1,157
Pop over 65: 1,038
% HS Grads: 96.9
% College Grads: 51.5
Households: 2,280
Median Age: 45.7
#1 Ancestry: German
Ave. Household: 2.21
% Minority Pop: 1

ECONOMICS & TAXES

Per Capita Income: \$36,162
Median Household Income: \$74,304
Median Family Income: \$91,563
Civilian Labor Force: 2,734
% Pop below poverty level: 2.2
2019 Tax Millage: 31.5 mils
2019 Assessment Value: \$43,910,485
Local Services Tax: \$52

POST OFFICES w/ ZIP CODES

Clarks Summit 18411

HOUSING

Total Units: 2,423
Vacant Units: 143
Owner Occupied: 1,766
Renter Occupied: 514
Median Home Value: \$194,500
Median Owner Cost w/ mortgage: \$1,403
Median Monthly Rent: \$972
#1 Heating Fuel: Utility Gas
Majority of Structures Built: 1939 or earlier
Res. New Const. Permits, 2019: 0

EMERGENCY SERVICES

Police: Clarks Summit Police
Police Chief: Chris Yarns
Fire: Clarks Summit Vol. Fire Co.
Fire Chief: Jay Miller
Ambulance: Clarks Summit Vol. Ambulance
EMA Coordinator: Jake Hoinowski

ROAD SYSTEM

State Roads: 4.12
County Roads: 0
Local Roads: 24.48

VILLAGES/NEIGHBORHOODS

Crestwood Acres, Crestwood Park, Fairview Park, Fieldstone Estates, Floral Park, Grandview Park, Haven Heights, Maple Park, Oakmont Terrace, Quackenbush Estates, Summit Park, Sunset Acres, Taroli Estates, Woodlawn Park, Woodridge, Woodside

Clifton Township

2016 Est Pop: 1,517
Square Miles: 21
Density/Sq. Mi: 74
School District: North Pocono

Low Elevation: 1,560
Location: Lehigh River
High Elevation: 2,160
Location: Pathers Hill

Mailing Address: 361 State Route 435
Clifton Twp, PA 18424

Phone: 570-842-4272
Fax: 570-842-2608
Email: clftwp@ptd.net
Website: www.cliftontownship.org

Office Hours: M-F, 10 AM to 5 PM
Closed Wednesday



2020 OFFICIALS/MEETINGS/ORDINANCES

Contact: Donna Stefanski
Mayor: N/A
Solicitor: Robert Sayers, Esq.
Engineer: Lou LaFratte
Tax Collector: Susan Grab
SEO: Gary Enslin
Zoning Officer: Mark Kirk

Board of Supervisors:
Ted Stout, Chairman
Richard Grab
June Ejik

Planning Commission:
Greg Werner, Chair
James Henson
Ted Stefanski
Jack Jenkins
Lou Casagrande

Zoning Hearing Board:
Wayne Fiene, Chair
William Stocoski, Jr
Lynn Lindner
Gottlieb Dietz
Katherine Skillman
H. Clark Connor, Sol.

Building Inspector: Building Inspection Underwriters

Comp Plan: 5/13/2010
Zoning: 11/18/1989
SALDO: 11/10/2011
FEMA#: 421751

Municipal Meeting:
2nd Thursday, 7 PM, Municipal Bldg.

Planning Commission Meeting:
As needed, 4th Wednesday, 7 PM
Municipal Bldg.

Census Tract(s): 1129

PA Classification: Rural

POPULATION

Pop under 19: 313
Pop over 65: 324
% HS Grads: 92.1
% College Grads: 18.8
Households: 590
Median Age: 50.4
#1 Ancestry: German
Ave. Household: 2.57
% Minority Pop: 4.5

ECONOMICS & TAXES

Per Capita Income: \$26,287
Median Household Income: \$52,123
Median Family Income: \$59,091
Civilian Labor Force: 712
% Pop below poverty level: 9
2019 Tax Millage: 6 mils
2019 Assessment Value: \$27,104,615
Local Services Tax: \$0

POST OFFICES w/ ZIP CODES

Gouldsboro 18424

HOUSING

Total Units: 1,277
Vacant Units: 687
Owner Occupied: 490
Renter Occupied: 100
Median Home Value: \$170,000
Median Owner Cost w/ mortgage: \$1,468
Median Monthly Rent: \$1,241
#1 Heating Fuel: Electric
Majority of Structures Built: 1970-1979
Res. New Const. Permits, 2019: N/I

EMERGENCY SERVICES

Police: PA State Police
Police Chief:
Fire: Gouldsboro Vol. Fire Co.
Thornhurst Vol. Fire Co.

Fire Chief: Mike Slowik (GVFC); David McFadden (TVFC)
Ambulance: Gouldsboro Vol. Ambulance/Thornhurst Vol. Ambulance

EMA Coordinator: Vacant

ROAD SYSTEM

State Roads: 11.68
County Roads: 0
Twp Roads: 4.58

VILLAGES/NEIGHBORHOODS

Big Bass Lake, Clifton, Clifton Beach MHP, Skylark MHP



Covington Township

2016 Est Pop: 1,919
Square Miles: 23.8
Density/Sq. Mi: 81
School District: North Pocono

Mailing Address: 20 Moffat Drive
Covington Township, PA 18444

Office Hours: M-F 9 AM to 4 PM

Low Elevation: 1,500
Location: Roaring Brook
High Elevation: 2,120
Location: Wayne County line

Phone: 570-842-8336
Fax: 570-842-2144
Email: office@covingtontwp.org
Website: www.covingtontwp.org



2020 OFFICIALS/MEETINGS/ORDINANCES

Contact: Doug Hein
Mayor: N/A
Solicitor: Joel Wolff, Esq.
Engineer: ESC Design
Tax Collector: Kate Tierney
SEO: Gary Enslin
Zoning Officer: Ronald Donati
Building Inspector: David Lamm

Board of Supervisors:
Thomas Yerke, Chairman
John Brostoski
Joseph Setta
Melissa Kearney
William Fells

Planning Commission:
Robert Oltmann, Chair
Paul Schneider
Jason Zielinski
David Hess
Marshall Peirce
Denise Hokien, Sec.
Jason O'Malley, Esq.

Zoning Hearing Board:
Addie White, Chair
Glenn Khoury
Roslyn Davis
Charles Raziano, Alt.
Thomas Quinnan, Alt.
Brian Yeager, Esq., Sol.

Comp Plan: 7/31/2007

Zoning: 2/6/2007

SALDO: 11/2/2015

FEMA#: 422455

Census Tract(s): 1129

PA Classification: Rural

Municipal Meeting:

1st Tuesday, 7:00 PM, Moffat Estate

Planning Commission Meeting:

3rd Wednesday, 7:00 PM, Moffat Estate

POPULATION

Pop under 19: 437
Pop over 65: 318
% HS Grads: 93.1
% College Grads: 29
Households: 731
Median Age: 40.6
#1 Ancestry: German
Ave. Household: 2.63
% Minority Pop: 0.7

EMERGENCY SERVICES

Police: Covington Twp Police
Police Chief: Bernard Klocko
Fire: Covington Ind Fire Co
Fire Chief: Brad Jones
Ambulance: Covington Vol Ambulance
EMA Coordinator: Charles Raziano

ECONOMICS & TAXES

Per Capita Income: \$32,760
Median Household Income: \$62,052
Median Family Income: \$76,420
Civilian Labor Force: 986
% Pop below poverty level: 11.9
2019 Tax Millage: 10.25 mills
2019 Assessment Value: \$53,804,366
Local Services Tax: \$52

ROAD SYSTEM

State Roads: 25.18
County Roads: 0
Twp Roads: 25.2

VILLAGES/NEIGHBORHOODS

Covington Lakes, Daleville, Eagle Lake, Fells Corners, Foleywood, Freytown
Glen Meadows, Golden Oaks, Hollisters, Independence Ridge, Lehigh, Skyline Acres,
Turnersville

POST OFFICES w/ ZIP CODES

Gouldsboro 18424
Moscow 18444

HOUSING

Total Units: 1,012
Vacant Units: 281
Owner Occupied: 641
Renter Occupied: 90
Median Home Value: \$217,100
Median Owner Cost w/ mortgage: \$1,694
Median Monthly Rent: \$907
#1 Heating Fuel: Oil
Majority of Structures Built: 1970-1979
Res. New Const. Permits, 2019: N/I

Dalton Borough

2016 Est Pop: 1,281

Square Miles: 3.3

Density/Sq. Mi: 388

School District: Lackawanna Trail

Mailing Address: 105 West Main Street
Dalton, PA 18414

Office Hours: M- F, 9 AM to 3 PM

Low Elevation: 940

Location: Creek at LaPlume Twp line

High Elevation: 1,340

Location: Lily Lake Road

Phone: 570-563-1800

Fax: 570-563-2219

Email: daltonboro@comcast.net

Website: www.daltonboro.com



2020 OFFICIALS/MEETINGS/ORDINANCES

Contact: Joanne Davies

Mayor: Aaron Holzman

Solicitor: Frank Bolock, Esq.

Engineer: John Seamans

Tax Collector: Margaret Sheppard

SEO: Gary Wilding

Zoning Officer: Richard Sopko

Council:

William Brandt, President

Leonard Peters

Elizabeth Bonczar

James Fitzpatrick

Martin Fotta

Planning Commission:

Greg Palaskas, Chairman

Albert Propst

Christopher Russell

Beverly Flanigan

Elizabeth Bonczar

Ned Clarke

Bill Guest, Sec.

Zoning Hearing Board:

Thomas O'Malley, Chair

Marianne Dettore

Mike Cowley, Sol.

Building Inspector: Building Inspection Underwriters

Comp Plan: 12/30/2009

Zoning: 11/13/2003

SALDO: 6/9/2005

FEMA#: 420998

Census Tract(s): 1103

PA Classification: Urban

Municipal Meeting:

2nd Thursday, 7:00 PM, Municipal Bldg

Planning Commission Meeting:

4th Monday, 7:00 PM, Municipal Bldg

POPULATION

Pop under 19: 290

Pop over 65: 305

% HS Grads: 98.6

% College Grads: 50.5

Households: 524

Median Age: 49.4

#1 Ancestry: Irish

Ave. Household: 2.44

% Minority Pop: 1.9

ECONOMICS & TAXES

Per Capita Income: \$42,258

Median Household Income: \$75,735

Median Family Income: \$95,764

Civilian Labor Force: 679

% Pop below poverty level: 4.7

2019 Tax Millage: 37.7 mils

2019 Assessment Value: \$9,837,354

Local Services Tax: \$0

POST OFFICES w/ ZIP CODES

Dalton 18414

HOUSING

Total Units: 569

Vacant Units: 45

Owner Occupied: 463

Renter Occupied: 61

Median Home Value: \$196,900

Median Owner Cost w/ mortgage: \$1,591

Median Monthly Rent: \$783

#1 Heating Fuel: Utility Gas

Majority of Structures Built: 1939 or earlier

Res. New Const. Permits, 2019: 1

EMERGENCY SERVICES

Police: Dalton Police

Police Chief: Christopher Tolson

Fire: Dalton Volunteer Fire Co.

Fire Chief: Donald Stacknick

Ambulance: Dalton Vol Ambulance

EMA Coordinator: Mark Sujkowski

ROAD SYSTEM

State Roads: 7.27

County Roads: 0

Local Roads: 8.2

VILLAGES/NEIGHBORHOODS

Hillside Garden, Huntington Woods

Dickson City Borough

2016 Est Pop: 5,970
Square Miles: 4.7
Density/Sq. Mi: 1,270
School District: Mid Valley

Low Elevation: 750
Location: Lackawanna River
High Elevation: 1,920
Location: Bell Mountain

Mailing Address: 901 Enterprise Street
Dickson City, PA 18519

Phone: 570-489-4758
Fax: 570-383-7302
Email: cforconi@dicksoncity-pa.gov

Office Hours: M-F, 8 AM to 4 PM

Website: www.dicksoncityborough.org



2020 OFFICIALS/MEETINGS/ORDINANCES

Contact: Cesare Forconi
Mayor: Robert MacCallum
Solicitor: William Jones, Esq.
Engineer: KBA Engineering
Tax Collector: Gerri Prushinski
SEO: Gary Wilding
Zoning Officer: James Damski

Council:
Jeff Kovalski, President
Robert Hall
Rick Cesari
Jack Horvath
Georgia Adamitis
Michael Fedorka
Stan Prushinski

Planning Commission:
Mike Fedorka, Chair
Bob Hall
Juan Mendez
Jeanette Goynes
Jay Dembeski
John Gavern
Rich Grabowski
Chris Szewczyk, Sol.

Zoning Hearing Board:
Fred Kohl, Chair
James Shuta
Vince DeAngelo
James Shuta, Alt.
Chris Szewczyk, Sol.

Building Inspector: Building Inspection Underwriters

Comp Plan: 12/9/1997

Zoning: 11/13/2002

SALDO: 10/8/2013

FEMA#: 420528

Census Tract(s): 1115-16

PA Classification: Urban

Municipal Meeting:

2nd Tuesday, 7:00 PM, Municipal Bldg

Planning Commission Meeting:

Last Tuesday, 5:30 PM, Municipal Bldg

POPULATION

Pop under 19: 1,109
Pop over 65: 1,132
% HS Grads: 91.9
% College Grads: 23.3
Households: 2,594
Median Age: 43.9
#1 Ancestry: Polish
Ave. Household: 2.29
% Minority Pop: 4

ECONOMICS & TAXES

Per Capita Income: \$25,369
Median Household Income: \$40,833
Median Family Income: \$58,750
Civilian Labor Force: 3,103
% Pop below poverty level: 13.7
2019 Tax Millage: 20.8 mils
2019 Assessment Value: \$71,138,826
Local Services Tax: \$52

POST OFFICES w/ ZIP CODES

Olyphant 18447
Scranton 18508
Dickson City 18519

HOUSING

Total Units: 3,046
Vacant Units: 452
Owner Occupied: 1,586
Renter Occupied: 1,008
Median Home Value: \$149,000
Median Owner Cost w/ mortgage: \$1,235
Median Monthly Rent: \$648
#1 Heating Fuel: Utility Gas
Majority of Structures Built: 1939 or earlier
Res. New Const. Permits, 2019: 3

EMERGENCY SERVICES

Police: Dickson City Police
Police Chief: William Bilinski
Fire: Eagle Hose Co. # 1
Fire Chief: Matt Horvath
Ambulance: Private Service
EMA Coordinator: John Wallo

ROAD SYSTEM

State Roads: 4.46
County Roads: 2.1
Local Roads: 22.65

VILLAGES/NEIGHBORHOODS

Bell Mountain, Boulevard, Breaker Creek Park, City Line, Dickson, Fairway Estates, Hufnagle Flats, Laurel Creek Estates, Miles Plot, Priceburg, The Hills, Viewmont Estates, Westwind Manor

Dunmore Borough

2016 Est Pop: 13,627

Square Miles: 8.9

Density/Sq. Mi: 1,531

School District: Dunmore

Low Elevation: 760

Location: Poplar Street

High Elevation: 1,920

Location: Throop/Roaring Brook line



Mailing Address: 400 South Blakely Street
Dunmore, PA 18512

Phone: 570-343-7611

Fax: 570-343-8107

Email: Vito.Ruggiero@DunmorePA.gov

Office Hours: M-F, 8 AM to 4 PM

Website: www.DunmorePA.gov

2020 OFFICIALS/MEETINGS/ORDINANCES

Contact: Vito Ruggiero

Mayor: Timothy Burke

Solicitor: Thomas Cummings, Jr., Esq.

Engineer: Reuther + Bowen

Tax Collector: Louis Paciotti Jr.

SEO: N/A

Zoning Officer: Joseph Lorince

Building Inspector: Mid Atlantic Inspections/NECI

Council:

Michael Dempsey, President

Thomas Hallinan

Vincent Amico

Thomas Ehnott

Beth Zangardi

Janet Brier

Carol Scrimalli

Planning Commission:

Al Senofonte, Chair

Gary Duncan

Joe Grochowski

Elizabeth Zangardi

Thomas Pichiarella

Thomas Pinto

Gerard Michaels, Sec.

Mark Conway, Sol.

Zoning Hearing Board:

Gerard Longo, Chair

Robert Cuff

Terry McDonnell

Peter Sabia Jr.

Steve Yanisko

Brian Dougherty, Sol.

Comp Plan: 12/28/2009

Zoning: 8/23/2000

SALDO: 11/29/2000

FEMA#: 420529

Census Tract(s): 1120-23

PA Classification: Urban

Municipal Meeting:

2nd and 4th Mondays, 7:00 PM, Community Center

Planning Commission Meeting:

1st Thursday, 7:00 PM, Municipal Bldg

POPULATION

Pop under 19: 3,044

Pop over 65: 2,772

% HS Grads: 94.2

% College Grads: 31.2

Households: 5,620

Median Age: 39.8

#1 Ancestry: Italian

Ave. Household: 2.25

% Minority Pop: 4.9

ECONOMICS & TAXES

Per Capita Income: \$26,732

Median Household Income: \$48,096

Median Family Income: \$64,428

Civilian Labor Force: 6,668

% Pop below poverty level: 14.3

2019 Tax Millage: 44 mills

2019 Assessment Value: \$87,140,341

Local Services Tax: \$52

POST OFFICES w/ ZIP CODES

Moscow 18444

Dunmore 18512

Scranton 18505

Scranton 18509

Scranton 18510

HOUSING

Total Units: 6,115

Vacant Units: 495

Owner Occupied: 3,487

Renter Occupied: 2,113

Median Home Value: \$155,100

Median Owner Cost w/ mortgage: \$1,311

Median Monthly Rent: \$733

#1 Heating Fuel: Utility Gas

Majority of Structures Built: 1939 or earlier

Res. New Const. Permits, 201: N/I

EMERGENCY SERVICES

Police: Dunmore Borough Police

Police Chief: Salvatore Marchese

Fire: Dunmore Fire Department

Fire Chief: Christopher DeNaples

Ambulance: Private Service

EMA Coordinator: Gregory Wolff

ROAD SYSTEM

State Roads: 14.04

County Roads: 1.27

Local Roads: 52.29

VILLAGES/NEIGHBORHOODS

Bunker Hill, Dundell, Dunmore Corners, Hollywood, Mount Margaret, Naphin Hill,

Number Six Hill, Petersburg, Quality Gill, Sport Hill

Elmhurst Township

2016 Est Pop: 1,125
Square Miles: 2
Density/Sq. Mi: 562
School District: North Pocono

Low Elevation: 1,330
Location: Roaring Brook
High Elevation: 1,700
Location: South Street

Mailing Address: 112 Municipal Lane
Elmhurst Township, PA 18444

Phone: 570-842-9999
Fax: 570-842-9124
Email: elmhursttownship@comcast.net

Office Hours: M- Th, 9 AM to 2 PM (Closed Fri)

Website: None



2020 OFFICIALS/MEETINGS/ORDINANCES

Contact: Doreen Salt

Mayor: N/A

Solicitor: John Mercuri, Esq.

Engineer: Reuther + Bowen

Tax Collector: Patrick McLaine

SEO: Paul Kosik

Zoning Officer: Richard Miller

Building Inspector: Building Inspection Underwriters

Board of Supervisors:

Merle Lyon, Chair

Robert Parkins

Warren Kramer

Planning Commission:

Fred Tucker

Marie Geiser

William Durdon

Jeffrey Mead

Zoning Hearing Board:

Robert Hawk, Chair

Judy Smith

Mary Alice Acquaviva

Joseph O'Brien, Sol.

Comp Plan: 3/3/2011

Zoning: 10/6/2011

SALDO: 5/2/2013

FEMA#: 421752

Census Tract(s): 1118

PA Classification: Rural

Municipal Meeting:

1st Thursday, 7:00 PM, Municipal Bldg

Planning Commission Meeting:

4th Monday, 7:30 PM, Municipal Bldg

POPULATION

Pop under 19: 262

Pop over 65: 381

% HS Grads: 89.4

% College Grads: 29.7

Households: 364

Median Age: 48.5

#1 Ancestry: Italian

Ave. Household: 2.74

% Minority Pop: 1

ECONOMICS & TAXES

Per Capita Income: \$29,169

Median Household Income: \$76,875

Median Family Income: \$91,250

Civilian Labor Force: 429

% Pop below poverty level: 3.6

2019 Tax Millage: 15.5 mils

2019 Assessment Value: \$4,919,684

Local Services Tax: \$52

POST OFFICES w/ ZIP CODES

Moscow 18444

HOUSING

Total Units: 401

Vacant Units: 37

Owner Occupied: 290

Renter Occupied: 74

Median Home Value: \$186,500

Median Owner Cost w/ mortgage: \$1,551

Median Monthly Rent: \$1,023

#1 Heating Fuel: Oil

Majority of Structures Built: 2000-2009

Res. New Const. Permits, 2019: 0

EMERGENCY SERVICES

Police: Roaring Brook Township Police

Police Chief: Donald Hickey

Fire: Elmhurst-Roaring Brook Vol. Fire Co.

Fire Chief: Rich Motichka

Ambulance: Moscow Vol. Ambulance

EMA Coordinator: Merle Lyon

ROAD SYSTEM

State Roads: 3.54

County Roads: 0.6

Twp Roads: 8.83

VILLAGES/NEIGHBORHOODS

Elmwood Estates, Miller Heights

Fell Township

2016 Est Pop: 1,951
Square Miles: 15.5
Density/Sq. Mi: 125
School District: Carbondale Area

Mailing Address: 1 Veterans Road
Simpson, PA 18407

Office Hours: M-F, 8 AM to 4 PM

Low Elevation: 1,100
Location: Lackawanna River
High Elevation: 2,154
Location: Blueberry Hill

Phone: 570-282-0321
Fax: 570-282-0321
Email: felltownship1@gmail.com
Website: None



2020 OFFICIALS/MEETINGS/ORDINANCES

Contact: Annette Borosky
Mayor: N/A
Solicitor: Walter Casper, Esq.
Engineer: KBA
Tax Collector: Carol Barrese
SEO: David Lamereaux
Zoning Officer: Mick Rock

Board of Supervisors:
Joe Trichilo, Chair
Dale Ulmer
Andy Gorel

Planning Commission:
Mike Rock, Chair
Ephraim Arendt
Sharon Gauthier
James Racht
Melvin Borosky

Zoning Hearing Board:
Joseph Kluck, Chair
Jeremy Fedorchak
Joseph Scotchlas
Leslie Mazza
Robert Trichilo, Sol.

Building Inspector: Northeast Inspection Consultants

Comp Plan: 0/00/2003
Zoning: 1/7/2002
SALDO: 4/3/2000
FEMA#: 421753

Municipal Meeting:
1st Monday, 7 PM. Municipal Bldg

Planning Commission Meeting:
Last Tuesday, 7 PM, Municipal Bldg

Census Tract(s): 1101

PA Classification: Urban

POPULATION

Pop under 19: 354
Pop over 65: 444
% HS Grads: 94.2
% College Grads: 17.4
Households: 918
Median Age: 46.4
#1 Ancestry: Irish
Ave. Household: 2.13
% Minority Pop: 1.2

ECONOMICS & TAXES

Per Capita Income: \$26,210
Median Household Income: \$42,500
Median Family Income: \$57,167
Civilian Labor Force: 995
% Pop below poverty level: 12.8
2018 Tax Millage: 12.1 mils
2018 Assessment Value: \$14,897,775
Local Services Tax: \$5

POST OFFICES w/ ZIP CODES

Carbondale 18407
Forest City 18421

EMERGENCY SERVICES

Police: Carbondale Police Dept
Police Chief: Brian Bognatz
Fire: Grattan-Singer Hose Co.
Fire Chief: Joe Unis
Ambulance: Cottage Hose Ambulance
Forest City Area Ambulance
EMA Coordinator: Joe Unis, Jr.

ROAD SYSTEM

State Roads: 20
County Roads: 0
Twp Roads: 16.86

HOUSING

Total Units: 1,069
Vacant Units: 151
Owner Occupied: 647
Renter Occupied: 271
Median Home Value: \$94,800
Median Owner Cost w/ mortgage: \$1,040
Median Monthly Rent: \$759
#1 Heating Fuel: Oil
Majority of Structures Built: 1939 or earlier
Res. New Const. Permits, 2019: 1

VILLAGES/NEIGHBORHOODS

Blueberry Hill, Coalbrook, Crystal Lake, Crystal Lake Forest, Fallbrook, Richmondale, Simpson, Valley View Terrace



Glenburn Township

2016 Est Pop: 1,075
Square Miles: 5.1
Density/Sq. Mi: 210
School District: Abington Heights

Low Elevation: 980
Location: Glenburn Pond Creek
High Elevation: 1,380
Location: Captain White Hill

Mailing Address: 3110 Waterford Rd, PO Box 694
Dalton, PA 18414

Phone: 570-563-1177
Fax: 570-563-2250
Email: glenburntpw@comcast.net
Website: www.glenburntpw.org

Office Hours: M-Th, 9 AM to 12 PM
Closed Friday



2020 OFFICIALS/MEETINGS/ORDINANCES

Contact: Bernadette Menendez
Mayor: N/A
Solicitor: Grace Doherty Hillebrand, Esq.
Engineer: BCM-Zachary Smith
Tax Collector: Susan D'Amato
SEO: Dave Lamereaux
Zoning Officer: Tom Wicks
Building Inspector: Building Inspection Underwriters
Northeast Inspection Consultants

Board of Supervisors:
William Wicks, Chair
David Jennings
Jim Davis

Planning Commission:
Tom Wicks, Chair
Michael Johnson
Peter Smith
Marilyn Druck
Ed Osman
Michael Williamson
Beth Scialpi
Thad Kenny, Alt.
Matt Keisling, Alt.

Zoning Hearing Board:
Donald Webster, Chair
Gretchen Jennings
Jim McCoy
Robert Shields III, Sol

Comp Plan: 12/21/2009
Zoning: 3/30/2001
SALDO: 11/10/2004
FEMA#: 421754

Census Tract(s): 1103
PA Classification: Urban

Municipal Meeting:
3rd Wednesday, 7 PM, Municipal Bldg

Planning Commission Meeting:
1st Wednesday, 7 PM, as needed,
Municipal Bldg

POPULATION

Pop under 19: 217
Pop over 65: 235
% HS Grads: 95.6
% College Grads: 45.2
Households: 472
Median Age: 50.1
#1 Ancestry: Italian
Ave. Household: 2.28
% Minority Pop: 2.9

ECONOMICS & TAXES

Per Capita Income: \$48,464
Median Household Income: \$58,846
Median Family Income: \$79,563
Civilian Labor Force: 574
% Pop below poverty level: 7.3
2019 Tax Millage: 6 mills
2019 Assessment Value: \$14,322,708
Local Services Tax: \$10

POST OFFICES w/ ZIP CODES

Clarks Summit 18411
Dalton 18414

EMERGENCY SERVICES

Police: Waverly Township Police
Police Chief: Ken James
Fire: Clarks Summit Vol Fire Co.
Dalton Vol Fire Co
Fire Chief: Jay Miller/Don Stacknick
Ambulance: Clarks Summit Vol Ambulance
Dalton Vol Ambulance
EMA Coordinator: Ken James

ROAD SYSTEM

State Roads: 9.99
County Roads: 0
Twp Roads: 8.86

VILLAGES/NEIGHBORHOODS

Edgewood MHP, Glenburn Park, Glenburn Terrace, Knollwood, Ledgewood, Meadowside, Oakford Glen, Oakford Woods, South Ackerly, Spicebush Acres, Summerfield Village, Windemere

HOUSING

Total Units: 532
Vacant Units: 60
Owner Occupied: 449
Renter Occupied: 23
Median Home Value: \$228,500
Median Owner Cost w/ mortgage: \$1,401
Median Monthly Rent: \$647
#1 Heating Fuel: Utility Gas
Majority of Structures Built: 1980-1989
Res. New Const. Permits, 2019: 1



Greenfield Township

2016 Est Pop: 2,361

Square Miles: 22.4

Density/Sq. Mi: 105

School District: Lakeland

Low Elevation: 1,100

Location: Tunkhannock Creek S. Branch

High Elevation: 1,780

Location: Crystal Lake Boulevard

Mailing Address: 424 State Route 106
Greenfield Twp, PA 18407

Phone: 570-282-7000

Fax: 570-282-7013

Email: supervisor@greenfieldtownship.org

Office Hours: By Appointment Only

Website: None



2020 OFFICIALS/MEETINGS/ORDINANCES

Contact: Chaz Brewer

Mayor: N/A

Solicitor: Walter Casper, Jr, Esq.

Engineer: KBA Engineering

Tax Collector: Donald Flynn, Sr

SEO: Jay Lynch

Zoning Officer: NEIC

Building Inspector: NEIC

Board of Supervisors:

Susanne Totsky, Chair

Bruce Evans

Joseph Slebodnik

Planning Commission:

Joseph Slebodnik, Chair

Stan Wiersbecki

Ken Kurtz

Tina Zuk

Kevin Clum

Zoning Hearing Board:

Howard Evans, Chair

Kim Fortuner

Joe Graziano

James Cory

Comp Plan: 5/5/1981

Zoning: 3/5/1999

SALDO: 10/3/2000

FEMA#: 422456

Census Tract(s): 1102.01

PA Classification: Rural

Municipal Meeting:

1st Tuesday, 8 PM, Municipal Bldg

Planning Commission Meeting:

1st Tuesday, 7 PM, Municipal Bldg

POPULATION

Pop under 19: 550

Pop over 65: 376

% HS Grads: 91.8

% College Grads: 28.2

Households: 870

Median Age: 42.2

#1 Ancestry: Polish

Ave. Household: 2.71

% Minority Pop: 0.3

ECONOMICS & TAXES

Per Capita Income: \$32,748

Median Household Income: \$65,000

Median Family Income: \$81,080

Civilian Labor Force: 1,197

% Pop below poverty level: 7.3

2019 Tax Millage: 17 mils

2019 Assessment Value: \$19,734,665

Local Services Tax: \$52

POST OFFICES w/ ZIP CODES

Carbondale 18407

Jermyn 18433

HOUSING

Total Units: 1,071

Vacant Units: 201

Owner Occupied: 725

Renter Occupied: 145

Median Home Value: \$189,300

Median Owner Cost w/ mortgage: \$1,463

Median Monthly Rent: \$909

#1 Heating Fuel: Oil

Majority of Structures Built: 1970-1979

Res. New Const. Permits, 2019: 13

EMERGENCY SERVICES

Police: Greenfield Twp Police

Police Chief: Jeff Martin

Fire: Greenfield Twp Vol. Fire Co.

Fire Chief: Kyle Durko

Ambulance: Greenfield Vol. Ambulance

EMA Coordinator: Charles Lubash

ROAD SYSTEM

State Roads: 25.88

County Roads: 0

Twp Roads: 30.32

VILLAGES/NEIGHBORHOODS

Crystal Lake, Davidson Corners, Finch Hill, Finch Hill MHP, Lake Point Estates,

Lake View Estates, Malwood, Newton Lake, Spedding Farms, Spencers Corners,

Tompkinsville

Jefferson Township

2016 Est Pop: 3,731
Square Miles: 34.7
Density/Sq. Mi: 108
School District: North Pocono

Low Elevation: 1,430
Location: W. Branch Wallenpaupack Creek
High Elevation: 2,323
Location: Moosic Mountain

Mailing Address: 487 Cortez Road
Jefferson Twp, PA 18436

Phone: 570-689-7028
Fax: 570-689-7863
Email: info@jeffersontownshippa.com
Website: www.jeffersontownshippa.com

Office Hours: M-F, 8 AM to 4 PM



2020 OFFICIALS/MEETINGS/ORDINANCES

Contact: Coleen Watt Mayor: N/A Solicitor: Anthony Magnotta Engineer: Kiley Associates Tax Collector: Geraldine Karshak SEO: Gary Enslin Zoning Officer: NEIC Building Inspector: BIU/NEIC	Board of Supervisors: Matthew Pendrak, Chair John Peters, Sr. Jason Hollister	Planning Commission: William Nicolais, Chair Joseph Dombrowski Cindy Canterbury Michael Black Eugene Metschulat	Zoning Hearing Board: Rollin Keisling, Chair Regina Donovan Richard Spinosi Kenneth Notari Joseph Norvilas Geoffrey Blake, Sol.
Comp Plan: 5/7/2007 Zoning: 8/2/2010 SALDO: 4/2/1990 FEMA#: 422457 Census Tract(s): 1118 PA Classification: Rural	Municipal Meeting: 2nd Monday, 6:30 PM, Municipal Bldg	Planning Commission Meeting: 1st Monday, 6:00 PM, Municipal Bldg	

POPULATION

Pop under 19: 999
Pop over 65: 635
% HS Grads: 87.7
% College Grads: 15.6
Households: 1,491
Median Age: 45.8
#1 Ancestry: German
Ave. Household: 2.5
% Minority Pop: 0.8

ECONOMICS & TAXES

Per Capita Income: \$23,237
Median Household Income: \$49,780
Median Family Income: \$61,308
Civilian Labor Force: 1,678
% Pop below poverty level: 5.8
2019 Tax Millage: 15 mills
2019 Assessment Value: \$30,494,590
Local Services Tax: \$0

POST OFFICES w/ ZIP CODES

Archbald 18403
Lake Ariel 18436
Moscow 18444
Waymart 18472

HOUSING

Total Units: 1,712
Vacant Units: 221
Owner Occupied: 1,326
Renter Occupied: 165
Median Home Value: \$205,400
Median Owner Cost w/ mortgage: \$1,427
Median Monthly Rent: \$773
#1 Heating Fuel: Tank or LP Gas
Majority of Structures Built: 1970-1979
Res. New Const. Permits, 2019: 10

EMERGENCY SERVICES

Police: Jefferson Twp Police
Police Chief: James Phillips, Jr.
Fire: Jefferson Twp Vol. Fire Co.
Fire Chief: Donald Wallace
Ambulance: Jefferson Vol Ambulance
EMA Coordinator: John Carlo Ligi Jr.

ROAD SYSTEM

State Roads: 29.4
County Roads: 0
Twp Roads: 27.99

VILLAGES/NEIGHBORHOODS

Bel-Aire Acres, Cortez, Drinker, Elmdale, Elmdale MHP, Evergreen MHP, Floral Estates, Happy Acres, Hi View MHP, Jefferson Heights, Lake Louis, Lake Spangenburg, Laurel Ridge, Log Road Village, Moosic Lakes, Mount Cobb, Red Oak, Rolling Hills MHP, Saco, Salem Heights, Stonefield Estates, Wimmers, Windfall MHP

Jermyn Borough

2016 Est Pop: 2,248

Square Miles: 0.8

Density/Sq. Mi: 2,810

School District: Lakeland

Low Elevation: 915

Location: Lackawanna River

High Elevation: 1,040

Location: West Archbald Line

Mailing Address: 440 Jefferson Avenue
Jermyn, PA 18433

Phone: 570-876-0610

Fax: 570-876-0204

Email: jermynborough@jermynpa.com

Office Hours: M-F, 8:30 AM to 4 PM

Website: www.jermynpa.com



2020 OFFICIALS/MEETINGS/ORDINANCES

Contact: Dan Markey

Mayor: Anthony Fuga Jr.

Solicitor: William Aquilino, Esq.

Engineer: KBA Engineering

Tax Collector: N/I

SEO: None

Zoning Officer: Robert Chase

Council:

Frank Kulick, President

Kevin Napoli

Kristen Dougherty

Cynthia Stephens

Carl Tomaine

Robert Hunt

Jennifer Schreiner

Planning Commission:

Basil Kleha, Chair

John Frankosky

Donald Stephens

Charlie Battenberg

William Langman

Zoning Hearing Board:

Thomas Chrusch, Chair

Dominic Del Prete

Gail Rosemergy

Building Inspector: NEIU

Comp Plan: 0/0/1965

Zoning: 10/8/1998

SALDO: 4/11/2002

FEMA#: 420530

Census Tract(s): 1110

PA Classification: Urban

Municipal Meeting:

1st & 3rd Thursday, 7:00 PM, Municipal Bldg

Planning Commission Meeting:

4th Thursday, 7:00 PM, Municipal Bldg
as needed

POPULATION

Pop under 19: 482

Pop over 65: 481

% HS Grads: 90.5

% College Grads: 18.8

Households: 931

Median Age: 44.6

#1 Ancestry: Polish

Ave. Household: 2.4

% Minority Pop: 4.8

ECONOMICS & TAXES

Per Capita Income: \$24,439

Median Household Income: \$43,071

Median Family Income: \$51,538

Civilian Labor Force: 1,188

% Pop below poverty level: 16

2019 Tax Millage: 29 mils

2019 Assessment Value: \$9,956,531

Local Services Tax: \$52

POST OFFICES w/ ZIP CODES

Jermyn 18433

HOUSING

Total Units: 995

Vacant Units: 64

Owner Occupied: 578

Renter Occupied: 353

Median Home Value: \$126,300

Median Owner Cost w/ mortgage: \$1,138

Median Monthly Rent: \$660

#1 Heating Fuel: Utility Gas

Majority of Structures Built: 1939 or earlier

Res. New Const. Permits, 2019: 3

EMERGENCY SERVICES

Police: Jermyn Police

Police Chief: William Arthur

Fire: Artisan Hose Co.

Crystal Hose Co.

Fire Chief: Stanley Hallowich

Ambulance: William Walker Vol Ambulance

EMA Coordinator: N/I

ROAD SYSTEM

State Roads: 2.06

County Roads: 0.65

Local Roads: 10.19

VILLAGES/NEIGHBORHOODS

East Jermyn, Lackawanna Acres, Parkview Estates, Rushbrook Estates, Woodlands

2016 Est Pop: 4,577

Square Miles: 6.8

Density/Sq. Mi: 673

School District: Valley View

Mailing Address: 395 Lane Street
Jessup, PA 18434

Office Hours: M- F, 8 AM to 4 PM

Low Elevation: 790

Location: Lackawanna River

High Elevation: 2,160

Location: Jefferson Twp Line

Phone: 570-489-0411

Fax: 570-489-6899

Email: jessupborough@comcast.net

Website: www.jessupborough.com



2020 OFFICIALS/MEETINGS/ORDINANCES

Contact: Mia Stine

Mayor: Joseph Buckshon, Jr.

Solicitor: Christopher Szewczyk, Esq.

Engineer: KBA Engineering

Tax Collector: Genevieve Lupini

SEO: David Garvey

Zoning Officer: NEIC

Council:

Gerald Crinella, President

Joseph Mellado

Gregg Betti

Roberta Galati

Rella Scassellati

Peter Larioni

Craig Shander

Planning Commission:

Paula Ralston Nenish, Chair

Dominic Perini

Michael Guida

Ron Kordish

Robert Wasilchak, Jr.

Steve Esagro

James Moran

Sam Sebastianelli

Sarah Helcoski

Zoning Hearing Board:

Ben Caroni, Chair

Frank Merkel

Jason Carey

Jeff Smith

Charles Vagnarelli

Building Inspector: Northeast Inspection Consultants

Comp Plan: 4/6/1998

Zoning: 3/2/1998

SALDO: 5/1/2000

FEMA#: 420531

Census Tract(s): 1113

PA Classification: Urban

Municipal Meeting:

1st Monday, 7:00 PM, Municipal Bldg

Planning Commission Meeting:

3rd or 4th Wednesday, 7:00 PM,
Municipal Bldg, depending on Council
work session.

POPULATION

Pop under 19: 1,283

Pop over 65: 716

% HS Grads: 92.4

% College Grads: 29.7

Households: 1,720

Median Age: 40.4

#1 Ancestry: Italian

Ave. Household: 2.66

% Minority Pop: 0.7

ECONOMICS & TAXES

Per Capita Income: \$26,866

Median Household Income: \$46,500

Median Family Income: \$65,208

Civilian Labor Force: 2,497

% Pop below poverty level: 10.4

2019 Tax Millage: 21.7 mills

2019 Assessment Value: \$49,581,739

Local Services Tax: \$52

POST OFFICES w/ ZIP CODES

Archbald 18403

Jessup 18434

HOUSING

Total Units: 1,879

Vacant Units: 159

Owner Occupied: 1,219

Renter Occupied: 501

Median Home Value: \$145,100

Median Owner Cost w/ mortgage: \$1,311

Median Monthly Rent: \$717

#1 Heating Fuel: Utility Gas

Majority of Structures Built: 1939 or earlier

Res. New Const. Permits, 2019: N/I

EMERGENCY SERVICES

Police: Jessup Borough Police

Police Chief: Joseph Walsh

Fire: Jessup Hose Co. #1

Jessup Hose Co. #2

Fire Chief: Mark Trently (HC#1)/ Steve Pitoniak (HC#2)

Ambulance: Jessup Hose Co. #2 Ambulance

EMA Coordinator: Steve Pitoniak

ROAD SYSTEM

State Roads: 7.87

County Roads: 2.8

Local Roads: 19.61

VILLAGES/NEIGHBORHOODS

Back Road, Basalyga's Patch, Riverside Park, The Lane, The Main, The Patch, Uptown,
Winton, Winton Village

LaPlume Township

2016 Est Pop: 536

Square Miles: 2.4

Density/Sq. Mi: 233

School District: Lackawanna Trail

Mailing Address: 2080 Hickory Ridge Road
Factoryville, PA 18419

Office Hours: By Appointment Only

Low Elevation: 850

Location: Tunkhannock Creek

High Elevation: 1,220

Location: Hickory Ridge Road

Phone: 570-945-5438

Fax: None

Email: laplumetwp@yahoo.com

Website: None



2020 OFFICIALS/MEETINGS/ORDINANCES

Contact: Shirley Lewis

Mayor: N/A

Solicitor: Shane Scanlon, Esq.

Engineer: John Seamans

Tax Collector: Kimberly Henry

SEO: Gary Wilding

Zoning Officer: Aaron Palaskas, BIU

Building Inspector: BIU

Comp Plan: 4/00/1968

Zoning: 7/12/1990

SALDO: 4/9/1987

FEMA#: 422458

Census Tract(s): 1103

PA Classification: Rural

Board of Supervisors:

Lisa Huffsmith, Chair

Bruce VanFleet

Gerald Henry

Planning Commission:

Bruce VanFleet, Chair

Tom Huffsmith

Bob Smith

Nelson VanFleet

Nancy Cerretani

Jason Burke

Jo Anne Klingel, Sec

Zoning Hearing Board:

Nancy Bird, Chair

Gordan Miller

Susan Gruss

Raymond Rinaldi, Sol.

Municipal Meeting:

2nd Thursday, 6:00 PM, Municipal Bldg

Planning Commission Meeting:

1st Thursday, as needed, Municipal Bldg

POPULATION

Pop under 19: 108

Pop over 65: 107

% HS Grads: 83.8

% College Grads: 10.4

Households: 207

Median Age: 47.7

#1 Ancestry: Irish

Ave. Household: 2.59

% Minority Pop: 2.4

ECONOMICS & TAXES

Per Capita Income: \$20,881

Median Household Income: \$35,417

Median Family Income: \$47,708

Civilian Labor Force: 265

% Pop below poverty level: 14.7

2019 Tax Millage: 4.45 mills

2019 Assessment Value: \$2,785,717

Local Services Tax: \$0

POST OFFICES w/ ZIP CODES

Dalton 18414

Factoryville 18419

La Plume 18440*

HOUSING

Total Units: 264

Vacant Units: 57

Owner Occupied: 196

Renter Occupied: 11

Median Home Value: \$77,300

Median Owner Cost w/ mortgage: \$1,430

Median Monthly Rent: \$788

#1 Heating Fuel: Oil

Majority of Structures Built: 1939 or earlier

Res. New Const. Permits, 2019: 0

EMERGENCY SERVICES

Police: PA State Police

Police Chief: N/A

Fire: Dalton Vol. Fire Co.

Factoryville Vol. Fire Co.

Fire Chief: Don Stacknick/Kevin Howard

Ambulance: Dalton Vol. Ambulance/Factoryville Vol. Ambulance

EMA Coordinator: Barbara Scanlon

ROAD SYSTEM

State Roads: 5.39

County Roads: 0

Twp Roads: 3.71

VILLAGES/NEIGHBORHOODS

LaPlume, Mallard Pond, Tall Timbers Village MHP

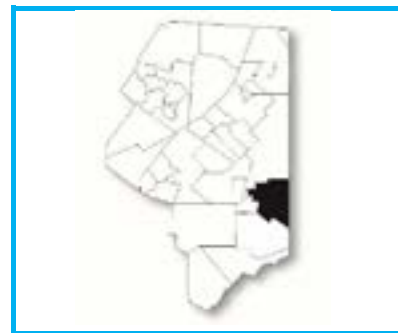
Madison Township

2016 Est Pop: 2,714
Square Miles: 17.3
Density/Sq. Mi: 157
School District: North Pocono

Low Elevation: 1,421
Location: Elmhurst Reservoir
High Elevation: 2,023
Location: East of Lake Kahagon

Mailing Address: 3200 Madisonville Road
Madison Twp, PA 18444

Phone: 570-842-3088
Fax: 570-842-9280
Email: doreensaltsec@gmail.com
Website: www.madisontwppa.org



Office Hours: Mon, 8 AM to 10 AM
Fri, 9 AM to 2 PM

2020 OFFICIALS/MEETINGS/ORDINANCES

Contact: Doreen Salt
Mayor: N/A
Solicitor: Joel Wolff, Esq.
Engineer: LaFratte Engineering
Tax Collector: Donna Smith
SEO: Gary Enslin
Zoning Officer: Mary Liz Donato
Building Inspector: Building Inspection Underwriters

Board of Supervisors:
Andrew Nazarenko, Chair
Aaron Sepkowski
Phillip Setzer

Planning Commission:
Paul Williams, Chair
Allan McLain
Myron Schreck
David Haines
Mary Liz Donato
Anthony Torda
Christina Novajosky
Dave Garvey, Engineer

Zoning Hearing Board:
Stephanie Oltmann
Mike Rosencrance, Chair
Jeff West
Tony Waldron, Sol.

Comp Plan: 5/7/2007

Zoning: 4/6/2009

SALDO: 8/7/2006

FEMA#: 421755

Census Tract(s): 1129

PA Classification: Rural

Municipal Meeting:
1st Monday, 7:00 PM, Municipal Bldg

Planning Commission Meeting:
2nd Monday, 7:00 PM, Municipal Bldg

POPULATION

Pop under 19: 600
Pop over 65: 322
% HS Grads: 91.6
% College Grads: 20.6
Households: 1,046
Median Age: 44.6
#1 Ancestry: German
Ave. Household: 2.59
% Minority Pop: 1

ECONOMICS & TAXES

Per Capita Income: \$31,694
Median Household Income: \$66,765
Median Family Income: \$76,083
Civilian Labor Force: 1,495
% Pop below poverty level: 7.4
2019 Tax Millage: 8 mills
2019 Assessment Value: \$17,521,695
Local Services Tax: \$0

POST OFFICES w/ ZIP CODES

Moscow 18444

HOUSING

Total Units: 1,191
Vacant Units: 145
Owner Occupied: 965
Renter Occupied: 81
Median Home Value: \$175,900
Median Owner Cost w/ mortgage: \$1,473
Median Monthly Rent: \$812
#1 Heating Fuel: Oil
Majority of Structures Built: 1990-1999
Res. New Const. Permits, 2019: 5

EMERGENCY SERVICES

Police: PA State Police
Police Chief: N/A
Fire: Madisonville Ind. Fire Co.
Fire Chief: Brent Frye
Ambulance: Moscow Vol Ambulance
EMA Coordinator: N/I

ROAD SYSTEM

State Roads: 16.39
County Roads: 0
Twp Roads: 20.68

VILLAGES/NEIGHBORHOODS

Aberdeen, Bear Brook Acres, Bloomington, Cherrywood, Dawn Acres, Fara Estates, Fernwood, Gravel Pond Estates, Hillside MHP, Ives MHP, Jubilee, Lake Kahagon Estates, Lakeside MHP, Madison Estates MHP, Madison Farms, Madison Meadows, Madisonville, Meadow Woods, Quicktown, Spring Run Estates, Stony Meadows

Mayfield Borough

2016 Est Pop: 1,728
Square Miles: 2.4
Density/Sq. Mi: 720
School District: Lakeland

Low Elevation: 940
Location: Lackawanna River
High Elevation: 1,550
Location: Carbondale Twp Line



Mailing Address: 739 Penn Avenue
Mayfield, PA 18433

Phone: 570-876-4391
Fax: 570-876-4391
Email: mayfieldboro@echoes.net
Website: www.mayfieldborough.org

Office Hours: M-Th, 8 AM to 4 PM
Fri, 8 AM to 12 PM

2020 OFFICIALS/MEETINGS/ORDINANCES

Contact: Phyllis Jaskowiec
Mayor: Alexander Chelik
Solicitor: John Lawler, Esq.
Engineer: KBA Engineering
Tax Collector: Diane Bachak
SEO: Gary Wilding
Zoning Officer: Jason Smith

Council:
Janice Joyce, President
Wendy Bochnovich
Mary Rosler
Thomas Gallagher
Bridget Boettcher
Diana Campbell
Maryanne Petrokonis

Planning Commission:
Ronald Zeshonski, Chair
Alexander Chelik
Jim Perry
Andrew Baldan
Frank Krantz, Sec.

Zoning Hearing Board:
Gary Piorkowski, Chair
Alan Bucklaw
Ken Liuzzo
Michael Krushinski, Sol.

Building Inspector: Northeast Inspection Consultants

Comp Plan: None
Zoning: 12/13/2000
SALDO: 1/9/2002
FEMA#: 420532

Municipal Meeting:
2nd Wednesday, 7:00 PM, Municipal Bldg

Planning Commission Meeting:
1st Wednesday, 7:00 PM, Municipal Bldg

Census Tract(s): 1106

PA Classification: Urban

POPULATION

Pop under 19: 379
Pop over 65: 359
% HS Grads: 94.7
% College Grads: 18.3
Households: 735
Median Age: 46.5
#1 Ancestry: Italian
Ave. Household: 2.35
% Minority Pop: 3.5

ECONOMICS & TAXES

Per Capita Income: \$26,431
Median Household Income: \$52,708
Median Family Income: \$61,607
Civilian Labor Force: 886
% Pop below poverty level: 8.1
2019 Tax Millage: 30 mils
2019 Assessment Value: \$10,976,321
Local Services Tax: \$52

POST OFFICES w/ ZIP CODES

Jermyn 18433

HOUSING

Total Units: 843
Vacant Units: 108
Owner Occupied: 625
Renter Occupied: 110
Median Home Value: \$129,400
Median Owner Cost w/ mortgage: \$1,175
Median Monthly Rent: \$672
#1 Heating Fuel: Utility Gas
Majority of Structures Built: 1939 or earlier
Res. New Const. Permits, 2019: 0

EMERGENCY SERVICES

Police: Mayfield Police
Police Chief: Joseph Perechinsky
Fire: Mayfield Hose Co. # 1
Whitmore Hose Co.
William Walker Hose Co.
Fire Chief: Joseph Tomcavage
Ambulance: William Walker Vol Ambulance
EMA Coordinator: James Perry

ROAD SYSTEM

State Roads: 5
County Roads: 1.4
Local Roads: 7.21

VILLAGES/NEIGHBORHOODS

Chestnut Hill, Mayfield Heights

Moosic Borough

2016 Est Pop: 5,731
Square Miles: 6.7
Density/Sq. Mi: 855
School District: Riverside

Mailing Address: 715 Main Street
Moosic, PA 18507

Office Hours: M-F, 8:30 AM to 4 PM

Low Elevation: 620
Location: Lackawanna River
High Elevation: 1,280
Location: near Stark Reservoir

Phone: 570-457-5480
Fax: 570-457-0762
Email: manager@moosicborough.org
Website: www.moosicborough.com



2020 OFFICIALS/MEETINGS/ORDINANCES

Contact: Jane Sterling
Mayor: James Segilia
Solicitor: John Brazil, Esq.
Engineer: Penn Eastern, Inc.
Tax Collector: Bryan Fauver
SEO: Tim Holden
Zoning Officer: James Snyder

Council:
Stanley Kania, President
Charles Maurer
Scott Flanagan
James Norton
John Tilberry
Robert Besecker
James Thomas

Planning Commission:
Bryan Fauver, Chair
Robert Bennie
Harry Lindsay
Michael Duda
Rob Lange
Frank Esposito
John Joyce
Gerry Reilly
John Segilia III

Zoning Hearing Board:
Peter Kanton, Chair
Vince Navich
Tim Healey
John Bamford
Henry Donati
Donald Frederickson, Sol.

Building Inspector: BIU

Comp Plan: 0/0/2003
Zoning: 3/19/2003
SALDO: 4/10/2001
FEMA#: 420533

Census Tract(s): 1128
PA Classification: Urban

Municipal Meeting:
2nd Tuesday, 7:00 PM, Municipal Bldg

Planning Commission Meeting:
4th Wednesday, 7:00 PM, Municipal Bldg

POPULATION

Pop under 19: 1,193
Pop over 65: 1,018
% HS Grads: 89.4
% College Grads: 28.6
Households: 2,399
Median Age: 44.2
#1 Ancestry: Polish
Ave. Household: 2.38
% Minority Pop: 2.9

ECONOMICS & TAXES

Per Capita Income: \$33,187
Median Household Income: \$56,529
Median Family Income: \$71,224
Civilian Labor Force: 2,954
% Pop below poverty level: 8.6
2019 Tax Millage: 12.87 mils
2019 Assessment Value: \$76,945,621
Local Services Tax: \$52

POST OFFICES w/ ZIP CODES

Scranton 18505
Moosic 18507
Avoca 18641

EMERGENCY SERVICES

Police: Moosic Police
Police Chief: Richard Janesko
Fire: Greenwood Hose Co
Fire Chief: Chuck Molinaro
Ambulance: Private Service
EMA Coordinator: Chuck Molinaro

ROAD SYSTEM

State Roads: 11.24
County Roads: 5.75
Local Roads: 28.56

HOUSING

Total Units: 2,627
Vacant Units: 228
Owner Occupied: 1,995
Renter Occupied: 404
Median Home Value: \$146,500
Median Owner Cost w/ mortgage: \$1,360
Median Monthly Rent: \$721
#1 Heating Fuel: Utility Gas
Majority of Structures Built: 1939 or earlier
Res. New Const. Permits, 2019: N/I

VILLAGES/NEIGHBORHOODS

Belin Village, Glenmaura, Greenwood, Hidden Village, Honor MHP, Moosic, Moosic Heights MHP, Oak Hill, Rocky Glen, Spike Island, Starks

Moscow Borough

2016 Est Pop: 2,052
Square Miles: 2.8
Density/Sq. Mi: 733
School District: North Pocono

Low Elevation: 1,430
Location: Elmhurst Reservoir
High Elevation: 1,840
Location: Stephens Heights

Mailing Address: 123 VanBrunt Street
Moscow, PA 18444

Phone: 570-842-1699
Fax: 570-842-0499
Email: office@moscowboro.com
Website: www.moscowboro.com

Office Hours: M-Tu, 8:30 AM to 4 PM
W-F, 8:30 AM to 2:30 PM



2020 OFFICIALS/MEETINGS/ORDINANCES

Contact: Constance Sanko
Mayor: Rosemarie Warner
Solicitor: Bruce Zero, Esq.
Engineer: Greenman-Pedersen, Inc.
Tax Collector: Constance Sanko
SEO: Jerome Loftus
Zoning Officer: David Lamm
Building Inspector: David Lamm

Council:
Arthur Pencek, President
William Heim
Marc Gaughan
Daniel Hanna
Thomas Lynch
Joseph Castrogiovanni
Edward Gaughan

Planning Commission:
Joseph Fesolovich, Chair
Marc Gaughan
Barry Gabello
Michael Vilello
David Martin
Arthur Pencek, Alt.

Zoning Hearing Board:
Daniel Kopcza, Chair
Aaron Pickarski
Lisa Notarianni
Don Julian, Alt.
Brain Yeager, Esq., Sol.

Comp Plan: None

Zoning: 6/2/2008

SALDO: 1/19/2010

FEMA#: 420534

Census Tract(s): 1118

PA Classification: Rural

Municipal Meeting:

1st Monday, 7:00 PM, Municipal Bldg

Planning Commission Meeting:

Last Monday, 7:00 PM, municipal Bldg

POPULATION

Pop under 19: 403
Pop over 65: 380
% HS Grads: 95.4
% College Grads: 32.8
Households: 764
Median Age: 46.8
#1 Ancestry: Irish
Ave. Household: 2.69
% Minority Pop: 1.3

ECONOMICS & TAXES

Per Capita Income: \$38,487
Median Household Income: \$67,500
Median Family Income: \$92,574
Civilian Labor Force: 1,174
% Pop below poverty level: 8
2019 Tax Millage: 34.5 mils
2019 Assessment Value: \$14,683,776
Local Services Tax: \$52

POST OFFICES w/ ZIP CODES

Moscow 18444

EMERGENCY SERVICES

Police: Moscow Boraough Police
Police Chief: Ivy Brenzel
Fire: Moscow Vol Fire Co.
Fire Chief: Shawn Young
Ambulance: Moscow Vol Ambulance
EMA Coordinator: Kimberly Mecca

ROAD SYSTEM

State Roads: 5.99
County Roads: 0
Local Roads: 10.16

HOUSING

Total Units: 820
Vacant Units: 56
Owner Occupied: 606
Renter Occupied: 158
Median Home Value: \$196,500
Median Owner Cost w/ mortgage: \$1,507
Median Monthly Rent: \$869
#1 Heating Fuel: Oil
Majority of Structures Built: 1939 or earlier
Res. New Const. Permits, 2019: 0

VILLAGES/NEIGHBORHOODS

Harmony Hills, Stephens Heights

Newton Township

2016 Est Pop: 2,839

Square Miles: 23.1

Density/Sq. Mi: 123

School District: Abington Heights

Mailing Address: 1528 Newton- Ransom Boulevard
Clarks Summit, PA 18411

Office Hours: M-F, 8 AM to 4 PM

Low Elevation: 545

Location: Susquehanna River

High Elevation: 2,280

Location: Bald Mountain

Phone: 570-587-1520

Fax: 570-587-1674

Email: newtontwp@epix.net

Website: www.newton-township.com



2020 OFFICIALS/MEETINGS/ORDINANCES

Contact: Francine Fawcett

Mayor: N/A

Solicitor: Joseph Sileo, Esq.

Engineer: Ned Slocum

Tax Collector: Jennifer Kwiatkowski

SEO: Osbert Patton

Zoning Officer: D. Scot Haan

Building Inspector: BIU/NEIC

Board of Supervisors:

Douglas Pallman, Chair

Kevin Carr

Robert Naegle

Planning Commission:

D. Scot Haan, Chair

Karen Lilik

Gary Martenson

Gregg Raino

Steve Sartori

James Norton

Robert McMinn

Zoning Hearing Board:

Keith Eckel, Chair

Paul Wendolowski

Charles Miller

John Clary, Esq., Sol.

Comp Plan: 12/14/2009

Zoning: 10/14/1991

SALDO: 4/12/1993

FEMA#: 421756

Census Tract(s): 1124

PA Classification: Rural

Municipal Meeting:

2nd Monday, 6:30 PM, Municipal Bldg

Planning Commission Meeting:

Last Wednesday, 7:30 PM, Municipal Bldg

POPULATION

Pop under 19: 745

Pop over 65: 428

% HS Grads: 93.2

% College Grads: 28.5

Households: 965

Median Age: 45.1

#1 Ancestry: Irish

Ave. Household: 2.81

% Minority Pop: 3

ECONOMICS & TAXES

Per Capita Income: \$36,174

Median Household Income: \$73,304

Median Family Income: \$82,143

Civilian Labor Force: 1,420

% Pop below poverty level: 6.1

2019 Tax Millage: 10 mils

2019 Assessment Value: \$24,603,485

Local Services Tax: \$52

POST OFFICES w/ ZIP CODES

Clarks Summit 18411

Dalton 18414

Falls 18614

HOUSING

Total Units: 1,025

Vacant Units: 60

Owner Occupied: 900

Renter Occupied: 65

Median Home Value: \$206,000

Median Owner Cost w/ mortgage: \$1,530

Median Monthly Rent: \$773

#1 Heating Fuel: Electricity

Majority of Structures Built: 1970-1979

Res. New Const. Permits, 2019: 8

EMERGENCY SERVICES

Police: South Abington Police Depart.

Police Chief: Robert Gerrity

Fire: Newton-Ransom Vol Fire Co.

Fire Chief: M. Jeffrey LaCoe

Ambulance: Chinchilla Vol Amb/Dalton Vol Amb

EMA Coordinator: M. Jeffrey LaCoe

ROAD SYSTEM

State Roads: 27.68

County Roads: 0

Twp Roads: 28.18

VILLAGES/NEIGHBORHOODS

Cherry Ridge, Countryside Estates, Eagleway, Lakeside Manor, Newton Centre,

Newton View, Schultzville, Square Top, Summit Lake Acres, Terra Manor, Woodhaven Crest

North Abington Township

2016 Est Pop: 691

Square Miles: 9.5

Density/Sq. Mi: 72

School District: Abington Heights

Mailing Address: PO Box 462

138 Sullivan Road

North Abington Twp, PA 18444

Office Hours: By Appointment Only

Low Elevation: 890

Location: S. Branch Tunkhannock Creek

High Elevation: 1,680

Location: Grouse Hill

Phone: 570-881-0166/570-563-0880

Fax: None

Email: northabingtontownship@frontier.com

Website: www.northabingtontownship.org



2020 OFFICIALS/MEETINGS/ORDINANCES

Contact: Mary Redel

Mayor: N/A

Solicitor: Jennifer Walsh, Esq.

Engineer: John Seamans

Tax Collector: Betty Opsasnick

SEO: Gary Wilding, Dave Lamereaux

Zoning Officer: David Mennig

Board of Supervisors:

Gary Wilding, Chair

Tom Mundrake

David Mennig

Planning Commission:

Margaret Hull, Chair

Brian Manning

Rob Robinson

Jeff Roba

Jim Keipper

Lee Rancier

Romas Dovydaitis

Neil Sutton

Zoning Hearing Board:

Jack Muller

Sharon Harris

Mike McLane

Malcolm MacGregor, Sol

Building Inspector:

Comp Plan: 5/7/1974

Zoning: 9/4/2001

SALDO: 12/3/1991

FEMA#: 422460

Census Tract(s): 1103

PA Classification: Rural

Municipal Meeting:

1st Tuesday, 7:30 PM, Municipal Bldg

Planning Commission Meeting:

Last Monday, 7:30 PM, as needed

Municipal Bldg.

POPULATION

Pop under 19: 171

Pop over 65: 91

% HS Grads: 99

% College Grads: 53.3

Households: 241

Median Age: 48.9

#1 Ancestry: Italian

Ave. Household: 2.87

% Minority Pop: 1.7

ECONOMICS & TAXES

Per Capita Income: \$38,606

Median Household Income: \$74,688

Median Family Income: \$76,875

Civilian Labor Force: 352

% Pop below poverty level: 3.5

2018 Tax Millage: 9.5 mils

2018 Assessment Value: \$8,863,679

Local Services Tax: \$52

POST OFFICES w/ ZIP CODES

Dalton 18414

HOUSING

Total Units: 265

Vacant Units: 24

Owner Occupied: 226

Renter Occupied: 15

Median Home Value: \$300,000

Median Owner Cost w/ mortgage: \$1,692

Median Monthly Rent: N/I

#1 Heating Fuel: Oil

Majority of Structures Built: 1939 or earlier

Res. New Const. Permits, 2019: N/I

EMERGENCY SERVICES

Police: Waverly Twp Police

Police Chief: Ken James

Fire: Justus Vol. Fire Co.

Fire Chief: Joe Corcoran

Ambulance: Justus Vol. Ambulance

EMA Coordinator: Henry Lempicky

ROAD SYSTEM

State Roads: 10.75

County Roads: 0

Twp Roads: 10.43

VILLAGES/NEIGHBORHOODS

Craig, Grouse Hill, LaPlume Station, Park View Estates, Sunset Hills

Old Forge Borough

2016 Est Pop: 8,172
Square Miles: 3.4
Density/Sq. Mi: 2,403
School District: Old Forge

Mailing Address: 310 South Main Street
Old Forge, PA 18518

Office Hours: M-F, 9 AM to 3 PM

Low Elevation: 585
Location: Lackawanna River
High Elevation: 1,040
Location: Ransom Twp Line

Phone: 570-457-8852
Fax: 570-451-7089
Email: ofboromanager@comcast.net
Website: www.oldforgeborough.com



2020 OFFICIALS/MEETINGS/ORDINANCES

Contact: Mary Lynn Bartoletti
Mayor: Robert Legg
Solicitor: Bill Rinaldi, Esq.
Engineer: Reuther+Bown
Tax Collector: Gary Propersi
SEO: Lucille Yager
Zoning Officer: Paul Papi

Council:
Robert Semenza, President
Michael Lettieri
Russell Rinaldi
Jim Hoover
Louis Febbo
Michele Avisato
Rick Notari

Planning Commission:
Robert Potosky
Louis Stassi
Paul Papi
Louis Mancuso
Dr. David Chromey
Salvatore Luzio Jr.
Bob Giglio

Zoning Hearing Board:
James Paddock, Chair
Joe Pilosi
Joseph Brogna
John Belko
Chris Goetz
Joseph Campolieto, Sol.

Building Inspector: Building Inspection Underwriters

Comp Plan: 1965
Zoning: 11/17/1992
SALDO: 12/18/1990
FEMA#: 420535
Census Tract(s): 1126-27
PA Classification: Urban

Municipal Meeting:
3rd Tuesday, 7:00 PM, Municipal Bldg

Planning Commission Meeting:
1st Thursday, 7:30 PM, Municipal Bldg

POPULATION

Pop under 19: 1,469
Pop over 65: 1,716
% HS Grads: 92.5
% College Grads: 22.5
Households: 3,779
Median Age: 47.8
#1 Ancestry: Italian
Ave. Household: 2.16
% Minority Pop: 1.3

ECONOMICS & TAXES

Per Capita Income: \$27,562
Median Household Income: \$47,151
Median Family Income: \$57,014
Civilian Labor Force: 4,220
% Pop below poverty level: 14.8
2019 Tax Millage: 20.25 mills
2019 Assessment Value: \$51,891,545
Local Services Tax: \$52

POST OFFICES w/ ZIP CODES

Taylor-Old Forge 18518
Duryea 18642

EMERGENCY SERVICES

Police: Old Forge Borough Police
Police Chief: Jason Dubernas
Fire: Eagle-McClure Hose Co.
Lawrence Hose Co #1/Old Forge Hose Co #2
Fire Chief: Mark Tagliaterra
Ambulance: Private Service
EMA Coordinator: Mike Komensky

ROAD SYSTEM

State Roads: 8.47
County Roads: 0
Local Roads: 37.38

VILLAGES/NEIGHBORHOODS

Austin Heights, Connell's Patch, Forge Estates, Lawrenceville, Pine Crest Estates, Rendham Heights, Shawnee Hills, Snyder's Patch

HOUSING

Total Units: 4,217
Vacant Units: 438
Owner Occupied: 2,505
Renter Occupied: 1,274
Median Home Value: \$143,500
Median Owner Cost w/ mortgage: \$1,223
Median Monthly Rent: \$693
#1 Heating Fuel: Utility Gas
Majority of Structures Built: 1939 or earlier
Res. New Const. Permits, 2019: N/I

Olyphant Borough

2016 Est Pop: 5,156
Square Miles: 5.6
Density/Sq. Mi: 921
School District: Mid Valley

Mailing Address: 113 Willow Avenue
Olyphant, PA 18447

Office Hours: M-F, 8:30 AM to 4:30 PM

Low Elevation: 770
Location: Lackawanna River
High Elevation: 1,960
Location: Jefferson Township Line

Phone: 570-489-2135
Fax: 570-383-7818
Email: olyphant1@comcast.net
Website: www.olyphantborough.com



2020 OFFICIALS/MEETINGS/ORDINANCES

Contact: CJ Mustacchio
Mayor: John Sedlak Jr.
Solicitor: CJ Mustacchio, Esq.
Engineer: LaFratte Engineering
Tax Collector: James Liparulo
SEO: N/I
Zoning Officer: William Shigo

Building Inspector: BIU/NEIC

Comp Plan: 1995
Zoning: 11/6/2019
SALDO: 8/2/1988
FEMA#: 420536

Census Tract(s): 1114

PA Classification: Urban

Council:
James Baldan, Chair
Gerard Tully
David Krukowitz
Robert Hudak
Dina Harrington
Elizabeth Frushon
Michael Abda

Planning Commission:
Jerry Luchansky, Chair
Stephen Klem, Jr.
Greg Moskel
Dave Tully
Robert Jezerski
Christine Powell
John Tomcho
Anthony Delfino

Zoning Hearing Board:
Ronald Roberts
John Onda
Leonard Mitchko
Robert Doughton
Joseph Kranick
Tom Cummings, Esq., Sol.

Municipal Meeting:
1st Tuesday, 6:30 PM, Municipal Bldg

Planning Commission Meeting:
Last Monday, 6:30 PM, Municipla Bldg

POPULATION

Pop under 19: 1,014
Pop over 65: 1,043
% HS Grads: 91.9
% College Grads: 24.5
Households: 2,393
Median Age: 44.7
#1 Ancestry: Polish
Ave. Household: 2.15
% Minority Pop: 2.6

ECONOMICS & TAXES

Per Capita Income: \$25,624
Median Household Income: \$42,070
Median Family Income: \$65,870
Civilian Labor Force: 2,300
% Pop below poverty level: 19.6
2019 Tax Millage: 10.6 mils
2019 Assessment Value: \$36,564,252
Local Services Tax: \$52

POST OFFICES w/ ZIP CODES

Jessup 18434
Olyphant 18447

EMERGENCY SERVICES

Police: Olyphant Police
Police Chief: James Foley
Fire: Excelsior Hose Co. # 1 / Oylphant Hose Co. # 2
Eureka Hose Co. # 4 / Liberty Hose Co. # 6
Queen City Hose Co. # 8
Fire Chief: Dave Tulley/Dave Uhrin
Ambulance: Olyphant Community Ambulance
EMA Coordinator: N/I

ROAD SYSTEM

State Roads: 5.82
County Roads: 0.75
Local Roads: 19.13

VILLAGES/NEIGHBORHOODS

Acorn Hill Estates, Aspen Estates, Consburg, Fern Hill, Grassy Island
Marshwood, Northpoint, Olyphant Flats, Valley Brook Estates

HOUSING

Total Units: 2,554
Vacant Units: 161
Owner Occupied: 1,340
Renter Occupied: 1,053
Median Home Value: \$149,800
Median Owner Cost w/ mortgage: \$1,263
Median Monthly Rent: \$676
#1 Heating Fuel: Utility Gas
Majority of Structures Built: 1939 or earlier
Res. New Const. Permits, 2019: N/I

Ransom Township

2016 Est Pop: 1,487
Square Miles: 18.4
Density/Sq. Mi: 81
School District: Abington Heights

Mailing Address: 2435 Hickory Lane
Clarks Summit, PA 18411

Office Hours: M-F, 7 AM to 3 PM

Low Elevation: 514
Location: Susquehanna River
High Elevation: 2,240
Location: Bald Mountain

Phone: 570-586-7250
Fax: 570-587-7021
Email: ransom2435@epix.net
Website: www.ransomtownship.com



2020 OFFICIALS/MEETINGS/ORDINANCES

Contact: JoAnn Pane Mayor: N/A Solicitor: Edmund Scacchitti, Esq. Engineer: John Seamans Tax Collector: Lenay Blackwell SEO: Osbert Patton Zoning Officer: Donald Wells Building Inspector: Dennis Macheska	Board of Supervisors: Dennis Macheska, Chair David Bird Allan Myers	Planning Commission: James Murphy, Chair Bill Auriemma Louis Borgia Sean Tompkins Jay Butler John Buranich, Jr. Jerry Blackwell Skip Schneider, Alt Donna DeVita, Esq., Sol.	Zoning Hearing Board: JoAnn Carr, Chair Donna DeVita, Esq., Sol.
Comp Plan: Aug-89 Zoning: 1/2/2018 SALDO: 7/2/2018 FEMA#: 420537 Census Tract(s): 1124 PA Classification: Rural	Municipal Meeting: 1st Monday, 6:00 PM, Municipal Bldg	Planning Commission Meeting: 3rd Monday, 6:30 PM, Municipal Bldg	

POPULATION

Pop under 19: 267
Pop over 65: 270
% HS Grads: 92.3
% College Grads: 20.2
Households: 619
Median Age: 47.2
#1 Ancestry: German
Ave. Household: 2.4
% Minority Pop: 1.3

ECONOMICS & TAXES

Per Capita Income: \$30,741
Median Household Income: \$58,250
Median Family Income: \$73,542
Civilian Labor Force: 791
% Pop below poverty level: 6.9
2019 Tax Millage: 7 mils
2019 Assessment Value: \$10,947,636
Local Services Tax: \$10

POST OFFICES w/ ZIP CODES

Clarks Summit 18411
Scranton 18504
Old Forge 18518
Ransom 18653*

HOUSING

Total Units: 646
Vacant Units: 27
Owner Occupied: 492
Renter Occupied: 127
Median Home Value: \$188,600

EMERGENCY SERVICES

Police: PA State Police
South Abington Twp Police
Police Chief: Robert Gerrity
Fire: Newton-Ransom Vol. Fire Co.
Fire Chief: Jeffrey LaCoe
Ambulance: Chinchilla Vol Amb/Dalton Vol Amb
EMA Coordinator: Frank Miller

ROAD SYSTEM

State Roads: 13.65
County Roads: 0
Twp Roads: 18.52

Median Owner Cost w/ mortgage: \$1,516
Median Monthly Rent: \$742
#1 Heating Fuel: Oil
Majority of Structures Built: 1939 or earlier
Res. New Const. Permits, 2019: 2

VILLAGES/NEIGHBORHOODS

Milwaukee, Mount Dewey, Ransom Village, Sunset MHP

Roaring Brook Township

2016 Est Pop: 1,853

Square Miles: 23.1

Density/Sq. Mi: 80

School District: North Pocono

Low Elevation: 1,175

Location: Roaring Brook

High Elevation: 2,140

Location: Near Dunmore Reservoir # 3

Mailing Address: 430 Blue Shutters Road
Roaring Brook Township, PA 18444

Phone: 570-842-6080

Fax: 570-842-7680

Email: roaringbrooktwp@comcast.net

Website: www.roaringbrooktownship.org



2020 OFFICIALS/MEETINGS/ORDINANCES

Contact: Dale Baird

Mayor: N/A

Solicitor: Oliver, Price, & Rhodes

Engineer: LaBella Associates

Tax Collector: Ann Marie Strempek

SEO: Paul Kozik

Zoning Officer: Paul Kozik

Building Inspector: BIU

Comp Plan: None

Zoning: 5/7/1992

SALDO: 1/18/1993

FEMA#: 420999

Census Tract(s): 1118

PA Classification: Rural

Board of Supervisors:

Anthony Jordan, Chair

Eric Schield

Robert Farischon

Planning Commission:

J. Michael Shirra, Chair

Steve Budnovitch

Arthur Christianson

David Mead

Robert Farischon

Zoning Hearing Board:

Ronald Donati, Chair

Linda Christianson

Richard Motichka

James Kinane

Deborah Loessy

Municipal Meeting:

1st Thursday, 8:00 PM, Municipal Bldg

Planning Commission Meeting:

4th Monday, 7:00 PM, Municipal Bldg
(Nov/Dec, 3rd Monday)

POPULATION

Pop under 19: 438

Pop over 65: 382

% HS Grads: 96.2

% College Grads: 35.9

Households: 697

Median Age: 45

#1 Ancestry: Irish

Ave. Household: 2.64

% Minority Pop: 1.5

ECONOMICS & TAXES

Per Capita Income: \$40,637

Median Household Income: \$77,708

Median Family Income: \$91,563

Civilian Labor Force: 931

% Pop below poverty level: 1.8

2019 Tax Millage: 15.5 mills

2019 Assessment Value: \$21,386,117

Local Services Tax: \$0

POST OFFICES w/ ZIP CODES

Lake Ariel 18436

Moscow 18444

HOUSING

Total Units: 721

Vacant Units: 24

Owner Occupied: 663

Renter Occupied: 34

Median Home Value: \$217,900

Median Owner Cost w/ mortgage: \$1,719

Median Monthly Rent: \$936

#1 Heating Fuel: Electricity

Majority of Structures Built: 1970-1979

Res. New Const. Permits, 2019: 6

EMERGENCY SERVICES

Police: Roaring Brook Township Police

Police Chief: Donald Hickey

Fire: Elmhurst-Roaring Brook Vol. Fire Co.

Fire Chief: Richard Motichka

Ambulance: Moscow Volunteer Ambulance

EMA Coordinator: Joseph Antosh

ROAD SYSTEM

State Roads: 20.98

County Roads: 2.4

Twp Roads: 25.91

VILLAGES/NEIGHBORHOODS

Birchwood Estates, Brookhurst Estates, Crestwood, Elmbrook Terrace, Hazard Pond,
Olwen Heights, Roaring Brook Estates, Summit Woods, White Oak Acres, Windsor Hill

2016 Est Pop: 4,898
Square Miles: 28.2
Density/Sq. Mi: 173
School District: Lakeland

Mailing Address: 1038 Montdale Road
Scott Township, PA 18447

Office Hours: M-F, 9 AM to 4 PM

Low Elevation: 1,060
Location: Tunkhannock Creek
High Elevation: 2,040
Location: Carey & Meyers Mountains

Phone: 570-319-1296
Fax: 570-319-1321
Email: cferraro@scotttownship.org
Website: www.scotttownship.org



2020 OFFICIALS/MEETINGS/ORDINANCES

Contact: Carl Ferraro
Mayor: N/A
Solicitor: Richard Fanucci
Engineer: KBA Engineering
Tax Collector: Michael Ciuccoli
SEO: KBA Engineering
Zoning Officer: Carl Ferraro

Board of Supervisors:
Michael Giannetta, Chair
Steven Russell
Brian Brenzel

Planning Commission:
William Kieser, Chair
Robert Vail, Jr
Pat Kasper
Walter Peregrim
Robert Sakosky
Joe Lick
Sal Maiolatesi

Zoning Hearing Board:
Naomi Johnson
Matt Zimmerman
Robert Vail, Sr
Stanley Stracham
Joseph Sullivan
James Romano, Alt.
Armand Olivetti, Sol.

Building Inspector: BIU/NEIC

Comp Plan: 10/0/2005
Zoning: 7/25/2003
SALDO: 1/23/2003
FEMA#: 421757

Census Tract(s): 1102.02

PA Classification: Rural

Municipal Meeting:
3rd Tuesday, 7:00 PM, Municipal Bldg

Planning Commission Meeting:
1st Tuesday, 7:00 PM, Municipal Bldg

POPULATION

Pop under 19: 951
Pop over 65: 1,357
% HS Grads: 92.8
% College Grads: 25.9
Households: 1,973
Median Age: 47.9
#1 Ancestry: Polish
Ave. Household: 2.48
% Minority Pop: 3.5

ECONOMICS & TAXES

Per Capita Income: \$31,304
Median Household Income: \$56,325
Median Family Income: \$59,286
Civilian Labor Force: 2,386
% Pop below poverty level: 6.8
2019 Tax Millage: 14 mils
2019 Assessment Value: \$42,348,590
Local Services Tax: \$52

POST OFFICES w/ ZIP CODES

Clarks Summit 18411
Dalton 18414
Jermyn 18433
Olyphant 18447

HOUSING

Total Units: 2,471
Vacant Units: 498
Owner Occupied: 1,758
Renter Occupied: 215

Median Home Value: \$203,800

Median Owner Cost w/ mortgage: \$1,373

Median Monthly Rent: \$856

#1 Heating Fuel: Utility Gas

Majority of Structures Built: 1970-79

Res. New Const. Permits, 2019: N/I

EMERGENCY SERVICES

Police: Scott Twp Police
Police Chief: Jared Ganz
Fire: Justus Vol. Fire Co.
Scott Vol. Fire Co.
Fire Chief: Matt Pritchky (SVFC)/Joe Corcoran (JVFC)
Ambulance: Justus Vol. Ambulance/ Scott Vol. Ambulance

EMA Coordinator: N/I

ROAD SYSTEM

State Roads: 51.78
County Roads: 0.3
Twp Roads: 34.92

VILLAGES/NEIGHBORHOODS

Brookfield Acres, Chapman Lake, Green Grove, Heart Lake, Jordan Hollow,
Justus, Lakeland Estates, Lakeland Heights, Montdale, Scott, The Woods, Tompkinsville,
Waverly Heights

City of Scranton

2016 Est Pop: 76,380
Square Miles: 25.8
Density/Sq. Mi: 2,960
School District: Scranton

Low Elevation: 650
Location: Lackawanna River
High Elevation: 2,000
Location: Montage Mountain

Mailing Address: 340 North Washington Avenue
Scranton, PA 18503

Phone: 570-348-4113
Fax: 570-348-4207
Email: lreed@scrantonpa.gov

Office Hours: M-F, 8 AM to 4:30 PM

Website: www.scrantonpa.gov



2020 OFFICIALS/MEETINGS/ORDINANCES

Contact: Lori Reed

Mayor: Paige Gebhardt Cognetti

Solicitor: Jessica Eskra, Esq.

Engineer: LaBella Associates, Inc.

Tax Collector: William Fox

SEO: N/A

Zoning Officer: Don King

Council:

William Gaughan, President

Pat Rogan

Dr. Jessica Rothchild

Mark McAndrew

Kyle Donahue

Kevin Hayes, Esq., Sol.

Planning Commission:

James Thomas, Chair

Kathryn Borer

Sureshbhai Patel

Todd Pousley

Joseph Murphy

John Finnerty

Thomas Galella, Jr.

Don King, City Planner

Zoning Hearing Board:

Shawn Walsh, Chairman

Robert Gattens

Paul Marcks

Robert Morris

Carri Newcomb

Daniel Penetar, Esq., Sol.

Building Inspector: Thomas Oleski, BCO/ NEIC

Comp Plan: Dec-14

Zoning: 12/21/1993

SALDO: 4/1/1996

FEMA#: 420538

Census Tract(s): 1002-1031

PA Classification: Urban

Municipal Meeting:

Every Tuesday, 6:00 PM, Municipal Bldg

Planning Commission Meeting:

4th Wednesday, 6:00 PM, Municipal Bldg

POPULATION

Pop under 19: 18,909

Pop over 65: 12,702

% HS Grads: 84.9

% College Grads: 21.6

Households: 28,984

Median Age: 36.7

#1 Ancestry: Irish

Ave. Household: 2.44

% Minority Pop: 15

ECONOMICS & TAXES

Per Capita Income: \$20,447

Median Household Income: \$38,232

Median Family Income: \$49,468

Civilian Labor Force: 35,477

% Pop below poverty level: 23.1

2019 Tax Millage: 50.564 mills (improved properties)

423.035 mills (vacant land)

2019 Assessment Value: \$387,265,051

Local Services Tax: \$52

POST OFFICES w/ ZIP CODES

Scranton 18501*, 18502*, 18503, 18504, 18505,
18508, 18509, 18510, 18514*, 18515*, 18519,
18522*, 18540*, 18577*

HOUSING

Total Units: 33,784

Vacant Units: 4,800

Owner Occupied: 14,760

Renter Occupied: 14,224

Median Home Value: \$104,500

Median Owner Cost w/ mortgage: \$1,170

Median Monthly Rent: \$717

#1 Heating Fuel: Utility Gas

Majority of Structures Built: 1939 or earlier

Res. New Const. Permits, 2019: 4

EMERGENCY SERVICES

Police: Scranton Police Department

Police Chief: Carl Graziano

Fire: Scranton Fire Department

Fire Chief: Al Lucas, Interim Chief

Ambulance: Private Service

EMA Coordinator: Dennis Gallagher

ROAD SYSTEM

State Roads: 42.5

County Roads: 0

Local Roads: 263.38

VILLAGES/NEIGHBORHOODS

Bellevue, Bulls Head, Central City, Dutch Hollow, East Mountain, Green Ridge, High Works,
Hill Section, Hyde Park, Keyser Valley, Marvine Dutch Gap, Minooka, North Scranton, Petersburg,
Pinebrook, Providence, South Side, The Plot, Tripp Park, West Mountain, West Side

South Abington Township

2016 Est Pop: 9,027
Square Miles: 9.3
Density/Sq. Mi: 970
School District: Abington Heights

Mailing Address: PO Box 259
104 Shady Lane Road
Chinchilla, PA 18410
Office Hours: M-F, 8 AM to 4 PM

Low Elevation: 1,000
Location: Leggetts Creek
High Elevation: 1,950
Location: Bell Mountain

Phone: 570-586-2111
Fax: 570-586-5448
Email: david01@comcast.net
Website: www.southabingtonpa.gov



2020 OFFICIALS/MEETINGS/ORDINANCES

Contact: David O'Neill

Mayor: N/A

Solicitor: Jones Terreri Law

Engineer: ATC Group Services

Tax Collector: Scott Thorpe

SEO: Gary Wilding

Zoning Officer: David O'Neill

Building Inspector: BIU

Board of Supervisors:

Giles Stanton, Chair

Joseph Sproul III

Mark Dougherty

Planning Commission:

Sean Connolly, Chair

Richard Lenehan

Leonard Gorney

Donald Jensen

Mark Boettcher

David Cochrane

Zoning Hearing Board:

Paul Hudak, Chair

Joseph Grad

Carl Babushko

Paul Lockett, Alt.

Howard Terreri, Sol.

Comp Plan: 12/14/2009

Zoning: 9/30/1985

SALDO: 8/27/1990

FEMA#: 421758

Census Tract(s): 1104.01-1104.03

PA Classification: Urban

Municipal Meeting:

2nd Monday, 7:00 PM, Municipal Bldg

Planning Commission Meeting:

4th Thursday, 7:00 PM, Municipal Bldg

POPULATION

Pop under 19: 2,271

Pop over 65: 1,534

% HS Grads: 96.8

% College Grads: 49

Households: 3,334

Median Age: 40.8

#1 Ancestry: Irish

Ave. Household: 2.51

% Minority Pop: 4.7

ECONOMICS & TAXES

Per Capita Income: \$37,695

Median Household Income: \$78,523

Median Family Income: \$93,375

Civilian Labor Force: 4,597

% Pop below poverty level: 2.8

2018 Tax Millage: 16.5 mills

2018 Assessment Value: \$91,346,050

Local Services Tax: \$52

POST OFFICES w/ ZIP CODES

Chinchilla 18410*

Clarks Summit 18411

HOUSING

Total Units: 3,548

Vacant Units: 214

Owner Occupied: 2,591

Renter Occupied: 743

Median Home Value: \$224,400

Median Owner Cost w/ mortgage: \$1,626

Median Monthly Rent: \$1,075

#1 Heating Fuel: Utility Gas

Majority of Structures Built: 1990-1999

Res. New Const. Permits, 2019: 44

EMERGENCY SERVICES

Police: South Abington Township Police

Police Chief: Robert Gerrity

Fire: Chinchilla Hose Co.

Fire Chief: Sean Connolly

Ambulance: Chinchilla Vol Ambulance

EMA Coordinator: Sean Connolly

ROAD SYSTEM

State Roads: 23.77

County Roads: 0

Twp Roads: 39.38

VILLAGES/NEIGHBORHOODS

Abbey Ridge, Abington Meadows, Apple Valley, Briar Cliff, Chinchilla, Circle Green, Colvin Estates, Deerfield Village, Eagle Way, Echo Valley, Edella, Fairfield, Fawn Hills, Harmony Ridge, Laconia Summit, Laurel Highlands, Monterey Woods, Mountain View Estates, Mountain Woods, Pondview, Preserve at Gravel Pond, Royal Oaks, Scenic Acres, Short Hills, South Abington Woods, Sunnyside Meadows, Terrace Hills, Wellington Estates, Woodcrest

Spring Brook Township

2016 Est Pop: 2,739
Square Miles: 35.6
Density/Sq. Mi: 77
School District: North Pocono

Low Elevation: 910
Location: Spring Brook Creek
High Elevation: 2,190
Location: Aston Mountain

Mailing Address: 966 State Route 307
Spring Brook Township, PA 18444

Phone: 570-842-7028
Fax: 570-842-0633
Email: springbrooktwp@comcast.net
Website: www.springbrooktownship.org



2020 OFFICIALS/MEETINGS/ORDINANCES

Contact: Tami Gillette
Mayor: N/A
Solicitor: Curt Parkins, Esq.
Engineer: Lou LaFratte
Tax Collector: Cheryl Bosley
SEO: Gary Enslin
Zoning Officer: Armand Fiorani
Building Inspector: BIU/NEIC

Board of Supervisors:
Jeffrey Jones, Chair
Steve Slesh
William Herne
Jason McLain
Mary Nicosia

Planning Commission:
Bonnie Iannarone, Chair
P. Joseph Perrotti
Lucille Gudz
George Lucke
Gerald Timinski
Laurie Slesh
Jim Winkler
Steve Slesh, Alt.
Christine Hembury, Alt.
Nancy Murray, Sec.

Zoning Hearing Board:
Joseph Zurcher, Sr.
James White
Charles McLain
Robert Jones
Mark Conway, Sol.

Comp Plan: 9/8/2015
Zoning: 2/9/2012
SALDO: 7/21/1995
FEMA#: 421759

Municipal Meeting:
2nd Tuesday, 6:30 PM, Municipal Bldg

Planning Commission Meeting:
1st Wednesday, 7:00 PM, Municipal Bldg

Census Tract(s): 1129
PA Classification: Rural

POPULATION

Pop under 19: 644
Pop over 65: 514
% HS Grads: 94
% College Grads: 24.2
Households: 1,075
Median Age: 45.8
#1 Ancestry: German
Ave. Household: 2.55
% Minority Pop: 0.8

ECONOMICS & TAXES

Per Capita Income: \$33,354
Median Household Income: \$71,106
Median Family Income: \$83,182
Civilian Labor Force: 1506
% Pop below poverty level: 6.6
2019 Tax Millage: 14 mills
2019 Assessment Value: \$20,214,715
Local Services Tax: \$0

POST OFFICES w/ ZIP CODES

Moscow 18444
Avoca 18641

EMERGENCY SERVICES

Police: PA State Police
Police Chief: N/A
Fire: Spring Brook Vol Fire Co.
Fire Chief: Adam Shaffer
Ambulance: Moscow Vol Ambulance
EMA Coordinator: Richard Lewis

ROAD SYSTEM

State Roads: 16.19
County Roads: 0
Twp Roads: 27.87

HOUSING

Total Units: 1,108
Vacant Units: 33
Owner Occupied: 897
Renter Occupied: 178
Median Home Value: \$197,100
Median Owner Cost w/ mortgage: \$1,623
Median Monthly Rent: \$668
#1 Heating Fuel: Oil
Majority of Structures Built: 2000-2009
Res. New Const. Permits, 2019: 8

VILLAGES/NEIGHBORHOODS

Aston Mountain, Deerfield Acres, Evergreen Acres, Maple Lake, Mount Laurel MHP, Quinlan Corners, Rockdale, Rolling Hills Estates, Spring Brook, Swartz Valley Acres, Wildercrest, Yostville



Taylor Borough

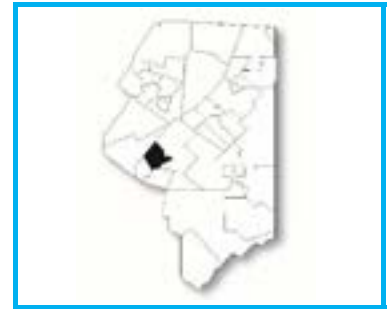
2016 Est Pop: 6,136
Square Miles: 5.2
Density/Sq. Mi: 1,180
School District: Riverside

Mailing Address: 122 Union Street
Taylor, PA 18517

Office Hours: M-F, 8 AM to 4:30 PM

Low Elevation: 640
Location: Lackawanna River
High Elevation: 1,320
Location: Above McDade Park

Phone: 570-562-1400
Fax: 570-562-1415
Email: dzeleniak@taylorborough.com
Website: www.taylorborough.com



2020 OFFICIALS/MEETINGS/ORDINANCES

Contact: Dan Zeleniak
Mayor: Theodore Praschak
Solicitor: William Jones, Esq.
Engineer: Penn Eastern Engineers, Inc.
Tax Collector: LuAnn Krenitsky
SEO: Tim Holden
Zoning Officer: David Graham
Building Inspector: BIU/NEIC

Council:
Kenneth Mickavicz, President
Charles McKeel
John Tighe
Robert Naro
James Digwood
Brian Fallon
Fran DeAngelo

Planning Commission:
Steve Armillay, Chair
Stephen Derenick
Frank DeAngelo, Jr.
Louis Stefanelli, Jr.
Robert Connor
Brian Fallon
Troy Weisenfluh
Clark Robbins, Sec.

Zoning Hearing Board:
Al Vanchieri, Chair
George Aulisio, Jr.
Cindy Bellucci
Bill Czachor
Dave Wilce
Dan Penetar, Esq., Sol.

Comp Plan: May-91
Zoning: 3/22/2005
SALDO: 7/9/2003
FEMA#: 420539
Census Tract(s): 1125
PA Classification: Urban

Municipal Meeting:
2nd Wednesday, 7 PM, Municipal Bldg

Planning Commission Meeting:
1st Wednesday, 6:30 PM, Municipal Bldg

POPULATION

Pop under 19: 1,423
Pop over 65: 1,271
% HS Grads: 89.8
% College Grads: 16.7
Households: 2,403
Median Age: 43.1
#1 Ancestry: Polish
Ave. Household: 2.48
% Minority Pop: 3.4

EMERGENCY SERVICES

Police: Taylor Police
Police Chief: Stephen Derenick
Fire: Taylor Hose Co. # 1
Taylor Hose Co. # 2
Taylor Hose Co. # 3
Fire Chief: Joseph Crosby
Ambulance: Private Service
EMA Coordinator: John Cudo

ECONOMICS & TAXES

Per Capita Income: \$20,681
Median Household Income: \$42,760
Median Family Income: \$47,981
Civilian Labor Force: 2884
% Pop below poverty level: 13.3
2019 Tax Millage: 22.3 mills
2019 Assessment Value: \$43,315,876
Local Services Tax: \$52

ROAD SYSTEM

State Roads: 9.81
County Roads: 2.4
Local Roads: 15.77

VILLAGES/NEIGHBORHOODS

Green View West, Lincoln Heights, Rendham, Rockledge MHP, Taylor, Taylor Village MHP

POST OFFICES w/ ZIP CODES

Scranton 18504
Taylor 18517

HOUSING

Total Units: 2,717
Vacant Units: 314
Owner Occupied: 1,450
Renter Occupied: 953
Median Home Value: \$116,100
Median Owner Cost w/ mortgage: \$1,194
Median Monthly Rent: \$711
#1 Heating Fuel: Utility Gas
Majority of Structures Built: 1939 or earlier
Res. New Const. Permits, 2019: 0



Thornhurst Township

2016 Est Pop: 1,116

Square Miles: 23.6

Density/Sq. Mi: 47

School District: North Pocono

Mailing Address: 356 Old River Road
Thornhurst, PA 18424

Office Hours: M-F, 9 AM to 5 PM

Low Elevation: 1,500

Location: Lehigh River

High Elevation: 2,260

Location: Big Pine Hill

Phone: 570-842-4273

Fax: 570-842-6757

Email: thornhurst4@gmail.com

Website: www.thornhursttp.com



2020 OFFICIALS/MEETINGS/ORDINANCES

Contact: Kim Grab

Mayor: N/A

Solicitor: Joel Wolff, Esq.

Engineer: Reilly Associates

Tax Collector: Tamara Berry

SEO: William Evans

Zoning Officer: George Stefanski

Building Inspector: BIU

Comp Plan: None

Zoning: 7/17/1995

SALDO: 11/10/2011

FEMA#: 422459

Census Tract(s): 1129

PA Classification: Rural

Board of Supervisors:

Elaine Evans, Chair

Charles Stout Jr.

Walter Jordan

Planning Commission:

William Evans, Chair

Barbara Smith

Frank Repholz, Jr.

Patricia Wincek

David Berry, Sec.

Zoning Hearing Board:

Joseph Kasulaitis, Chair

David Bentler

Donald Wombacker

Sean McDonough, Esq., Sol.

Municipal Meeting:

2nd Thursday, 7:30 PM, Municipal Bldg

Planning Commission Meeting:

1st Tuesday, 7:00 PM,

March, May, Sept., Nov. only

POPULATION

Pop under 19: 190

Pop over 65: 169

% HS Grads: 94

% College Grads: 21

Households: 464

Median Age: 46

#1 Ancestry: German

Ave. Household: 2.41

% Minority Pop: 5.5

ECONOMICS & TAXES

Per Capita Income: \$28,673

Median Household Income: \$52,422

Median Family Income: \$61,765

Civilian Labor Force: 640

% Pop below poverty level: 5.8

2019 Tax Millage: 2.3 mils

2019 Assessment Value: \$12,354,143

Local Services Tax: \$0

POST OFFICES w/ ZIP CODES

Gouldsboro 18424

HOUSING

Total Units: 733

Vacant Units: 269

Owner Occupied: 414

Renter Occupied: 50

Median Home Value: \$142,400

Median Owner Cost w/ mortgage: \$1,207

Median Monthly Rent: \$933

#1 Heating Fuel: Electricity

Majority of Structures Built: 1980-1989

Res. New Const. Permits, 2019: 0

EMERGENCY SERVICES

Police: PA State Police

Police Chief: N/A

Fire: Thornhurst Vol Fire Co.

Fire Chief: David McFadden

Ambulance: Thornhurst Vol Ambulance

EMA Coordinator: James Howley

ROAD SYSTEM

State Roads: 9.92

County Roads: 0

Twp Roads: 1.59

VILLAGES/NEIGHBORHOODS

Pine Grove Acres, Thornhurst, Thornhurst Country Club Estates

Throop Borough

2016 Est Pop: 4,026
Square Miles: 5
Density/Sq. Mi: 805
School District: Mid Valley

Mailing Address: 436 Sanderson Street
Throop, PA 18512

Office Hours: M-F, 8 AM- 4 PM

Low Elevation: 730
Location: Lackawanna River
High Elevation: 1,910
Location: Olyphant/Roaring Brook Line

Phone: 570-489-8311
Fax: 570-383-7122
Email: throopboro@comcast.net
Website: www.throopboro.com



2020 OFFICIALS/MEETINGS/ORDINANCES

Contact: Renee O'Malley
Mayor: Joe Tropiak
Solicitor: Louis Cimini, Esq.
Engineer: Reilly Associates
Tax Collector: Adam Nosak
SEO: David Garvey
Zoning Officer: Bob Lokuta
Building Inspector: BIU

Council:
Richard Kucharski, Pres.
Bob Magliocchi
Charlene Tomasovitch
Wayne Williams
Vince Tanana
Mike Chorba
Anthony Gangemi

Planning Commission:
Anthony Amico, Chair
Dennis Pabis
Rose Kaminski
Dave Karr
Thomas Carr
Cathy Reilly, Sec.

Zoning Hearing Board:
Robert Kokinda, Chair
Richard Burdyn
William Shevchik
Dominick Rocco, Jr., Alt.
Edward Krowiak, Esq.

Comp Plan: 03/00/1966
Zoning: 3/13/2000
SALDO: 5/26/1990
FEMA#: 420540

Census Tract(s): 1117
PA Classification: Urban

Municipal Meeting:
2nd & Last Monday, 6:30 PM, Municipal Bldg

Planning Commission Meeting:
1st Monday, 6:30 PM, municipal Bldg

POPULATION

Pop under 19: 926
Pop over 65: 786
% HS Grads: 92.3
% College Grads: 22
Households: 1,739
Median Age: 40.6
#1 Ancestry: Italian
Ave. Household: 2.31
% Minority Pop: 10.2

ECONOMICS & TAXES

Per Capita Income: \$26,348
Median Household Income: \$47,401
Median Family Income: \$57,303
Civilian Labor Force: 2,095
% Pop below poverty level: 15.7
2019 Tax Millage: 5 mills
2019 Assessment Value: \$26,997,423
Local Services Tax: \$52

POST OFFICES w/ ZIP CODES

Olyphant 18447
Dunmore 18512
Dickson City 18519

EMERGENCY SERVICES

Police: Throop Police
Police Chief: Andy Kerecman
Fire: Throop Hose Co. # 1
Throop Vol. Hose Co. # 3

Fire Chief: Andy Hegedus
Ambulance: Private Service
EMA Coordinator: James Kuzmak

ROAD SYSTEM

State Roads: 6.8
County Roads: 1.33
Local Roads: 14.21

VILLAGES/NEIGHBORHOODS

Lower Throop, Murray Hill, Schoolside Estates, Tiffany Estates, Warsaw

HOUSING

Total Units: 1,868
Vacant Units: 129
Owner Occupied: 1,302
Renter Occupied: 437
Median Home Value: \$113,100
Median Owner Cost w/ mortgage: \$1,107
Median Monthly Rent: \$795
#1 Heating Fuel: Utility Gas
Majority of Structures Built: 1939 or earlier
Res. New Const. Permits, 2019: 10

Vandling Borough

2016 Est Pop: 753

Square Miles: 1.3

Density/Sq. Mi: 579

School District: Forest City Regional

Mailing Address: 449 Hillside Street
Vandling, PA 18421

Office Hours: By Appointment Only

Low Elevation: 1,320

Location: Lackawanna River

High Elevation: 1,700

Location: Hillside Street

Phone: 570-785-5070

Fax: None

Email: vandling449@yahoo.com

Website: www.vandlingpa.us



2020 OFFICIALS/MEETINGS/ORDINANCES

Contact: Nancy Perri

Mayor: Joseph Brady

Solicitor: Paul Smith, Esq.

Engineer: KBA Engineering

Tax Collector: Mary Ann Risboskin

SEO: Jay Lynch

Zoning Officer: Joseph Lavin

Building Inspector: BIU/NEIC

Council:

Fran Pantzar, President

William Boyle

John Carachilo

John Mayers

William Matos III

Planning Commission:

None

Zoning Hearing Board:

None

Comp Plan: 1994

Zoning: 12/14/1993

SALDO: 9/14/1993

FEMA#: 421748

Census Tract(s): 1101

PA Classification: Urban

Municipal Meeting:

3rd Monday, 7:00 PM, Municipal Bldg

Planning Commission Meeting:

N/A

POPULATION

Pop under 19: 192

Pop over 65: 150

% HS Grads: 89.3

% College Grads: 18.9

Households: 287

Median Age: 42.4

#1 Ancestry: Irish

Ave. Household: 2.62

% Minority Pop: 5

ECONOMICS & TAXES

Per Capita Income: \$24,036

Median Household Income: \$49,375

Median Family Income: \$64,583

Civilian Labor Force: 332

% Pop below poverty level: 14.4

2019 Tax Millage: 18 mils

2019 Assessment Value: \$4,570,084

Local Services Tax: \$10

POST OFFICES w/ ZIP CODES

Forest City 18421

HOUSING

Total Units: 327

Vacant Units: 40

Owner Occupied: 216

Renter Occupied: 71

Median Home Value: \$125,000

Median Owner Cost w/ mortgage: \$1,194

Median Monthly Rent: \$703

#1 Heating Fuel: Oil

Majority of Structures Built: 1939 or earlier

Res. New Const. Permits, 2019: N/I

EMERGENCY SERVICES

Police: Forest City Police

Police Chief: Lee Rowan

Fire: Browndale Fire Co. #1

Fire Chief: Josh Debevec

Ambulance: Forest City Area Comm Ambulance

EMA Coordinator: None

ROAD SYSTEM

State Roads: 2.59

County Roads: 0

Local Roads: 2.02

VILLAGES/NEIGHBORHOODS

Vandling, Van Forest Estates

Waverly Township

2016 Est Pop: 1,621
Square Miles: 4.6
Density/Sq. Mi: 352
School District: Abington Heights

Mailing Address: PO Box 8
1 Lake Henry Drive
Waverly, PA 18471
Office Hours: M-F, 9 AM to 4 PM

Low Elevation: 1,095
Location: Creek at Dalton Line
High Elevation: 1,560
Location: Carpenter Hill

Phone: 570-586-0111
Fax: 570-586-0701
Email: waverlytownship@comcast.net
Website: www.waverlytwp.org



2020 OFFICIALS/MEETINGS/ORDINANCES

Contact: Christine Capozzi

Mayor: N/A

Solicitor: Malcolm MacGregor, Esq.

Engineer: Ned Slocum

Tax Collector: Ilona Thurston

SEO: Gary Wilding

Zoning Officer: Christine Capozzi

Building Inspector: BIU/NEIC

Board of Supervisors:

Drew Christian, Chair

Bill Byron

Eric Parry

Planning Commission:

Michael Hoban, Chair

Alec Senofonte

Steven De Riancho

Peter Cagnetti

David Hemmler

John Walker

Cheryl Murnin

Michael Cowley, Esq., Sol.

Zoning Hearing Board:

Harold Baille

Jospeh Fitzsimmons

Marcy Curra

Comp Plan: 11/30/2009

Zoning: 4/28/2008

SALDO: 12/11/2006

FEMA#: 422453

Census Tract(s): 1104.02

PA Classification: Urban

Municipal Meeting:

2nd & Last Mondays, 6:00 PM, Municipal Building

Variations in Jan., May, & Dec.

Planning Commission Meeting:

2nd Thursday, 7:00 PM, Municipal Building

POPULATION

Pop under 19: 439

Pop over 65: 354

% HS Grads: 98.6

% College Grads: 69.3

Households: 615

Median Age: 45.4

#1 Ancestry: Irish

Ave. Household: 2.63

% Minority Pop: 8.1

ECONOMICS & TAXES

Per Capita Income: \$58,567

Median Household Income: \$98,542

Median Family Income: \$125,000

Civilian Labor Force: 763

% Pop below poverty level: 0.5

2019 Tax Millage: 13.5

2019 Assessment Value: \$23,995,636

Local Services Tax: \$10

POST OFFICES w/ ZIP CODES

Clarks Summit 18411

Dalton 18414

Waverly 18471

HOUSING

Total Units: 708

Vacant Units: 93

Owner Occupied: 574

Renter Occupied: 41

Median Home Value: \$318,400

Median Owner Cost w/ mortgage: \$2,129

Median Monthly Rent: \$578

#1 Heating Fuel: Utility Gas

Majority of Structures Built: 1939 or earlier

Res. New Const. Permits, 2019: 1

EMERGENCY SERVICES

Police: Waverly Township Police

Police Chief: Kenneth James

Fire: Dalton Vol. Fire Co. /Clarks Summit Vol. Fire Co.

Fire Chief: Donald Stacknick/Jay Miller

Ambulance: Clarks Summit Vol. Ambulance/Dalton Vol. Ambulance

EMA Coordinator: Kenneth James

ROAD SYSTEM

State Roads: 9.49

County Roads: 0

Twp Roads: 9.92

VILLAGES/NEIGHBORHOODS

Commons at Waverly, Ledgewood, Oakford Glen, Oakford Woods, Old Orchard Park, Parker Hill, Sterling Estates, Waverly, Waverly Acres, Waverly Estates

West Abington Township

2016 Est Pop: 248
Square Miles: 5.5
Density/Sq. Mi: 45
School District: Lackawanna Trail

Mailing Address: 2545 Bald Mountain Road
Clarks Summit, PA 18411

Office Hours: By appointment only

Low Elevation: 920
Location: Sweeney Pond Creek
High Elevation: 1,656
Location: Wilbur Hill

Phone: 570-586-6489
Fax: None
Email: watsec@frontier.com
Website: None



2020 OFFICIALS/MEETINGS/ORDINANCES

Contact: Francine Fawcett
Mayor: N/A
Solicitor: Teal Gilbert, Esq.
Engineer: John Schever
Tax Collector: Diane Ditchey
SEO: Osbert Patton
Zoning Officer: Yvonne Smith
Building Inspector: BIU

Board of Supervisors:
Richard Schirg, Chair
David Button
Kenneth Klinkel

Planning Commission:
James Schirg, Chair
George Aukulonis
Tom Lowrie
James Jamison
Roy Battaglia
George Slocum
Joe Curra
Francine Fawcett, Sec.

Zoning Hearing Board:
James Cours
Vacant
Vacant

Comp Plan: 12/1/2009
Zoning: 7/2/1996
SALDO: 2/4/1997
FEMA#: 421760

Census Tract(s): 1103
PA Classification: Rural

Municipal Meeting:
1st Tuesday, 7:00 PM, Dalton Fire Company

Planning Commission Meeting:
As needed

POPULATION

Pop under 19: 36
Pop over 65: 61
% HS Grads: 92.6
% College Grads: 34.2
Households: 115
Median Age: 54.5
#1 Ancestry: German
Ave. Household: 2.16
% Minority Pop: 0

ECONOMICS & TAXES

Per Capita Income: \$36,266
Median Household Income: \$57,917
Median Family Income: \$61,250
Civilian Labor Force: 138
% Pop below poverty level: 7
2019 Tax Millage: 8 mils
2019 Assessment Value: \$2,500,788
Local Services Tax: \$0

POST OFFICES w/ ZIP CODES

Dalton 18414
Factoryville 18419

EMERGENCY SERVICES

Police: Dalton Borough Police
Police Chief: Christopher Tolson
Fire: Dalton Vol. Fire Co.

Ambulance: Dalton Vol Ambulance
EMA Coordinator: Mike Harding

ROAD SYSTEM

State Roads: 7.76
County Roads: 0
Twp Roads: 5.51

VILLAGES/NEIGHBORHOODS

Walls Corners

HOUSING

Total Units: 127
Vacant Units: 12
Owner Occupied: 104
Renter Occupied: 11
Median Home Value: \$228,100
Median Owner Cost w/ mortgage: \$1,477
Median Monthly Rent: \$1,054
#1 Heating Fuel: Oil
Majority of Structures Built: 1939 or earlier
Res. New Const. Permits, 2019: 0

Rank by Population & Square Miles

Population (2010 Census):

Scranton City	76,089
Dunmore Boro	14,057
South Abington Twp	9,073
Carbondale City	8,891
Old Forge Boro	8,313
Archbald Boro	6,984
Blakely Boro	6,564
Taylor Boro	6,263
Dickson City Boro	6,070
Moosic Boro	5,719
Olyphant Boro	5,151
Clarks Summit Boro	5,116
Scott Twp	4,905
Jessup Boro	4,676
Throop Boro	4,088
Jefferson Twp	3,731
Newton Twp	2,846
Spring Brook Twp	2,768
Madison Twp	2,750
Covington Twp	2,284
Fell Twp	2,178
Jermyn Boro	2,169
Greenfield Twp	2,105
Moscow Boro	2,026
Benton Twp	1,908
Roaring Brook Twp	1,907
Mayfield Boro	1,807
Waverly Twp	1,743
Clifton Twp	1,480
Clarks Green Boro	1,476
Ransom Twp	1,420
Glenburn Twp	1,246
Dalton Boro	1,234
Carbondale Twp	1,115
Thornhurst Twp	1,085
Emhurst Twp	894
Vandling Boro	751
North Abington Twp	703
LaPlume Twp	602
West Abington Twp	250

Square Miles:

Spring Brook Twp	35.6
Jefferson Twp	34.7
Scott Twp	28.2
Benton Twp	26.0
Scranton City	25.8
Covington Twp	23.8
Thornhurst Twp	23.6
Newton Twp	23.1
Roaring Brook Twp	23.1
Greenfield Twp	22.4
Clifton Twp	20.5
Ransom Twp	18.4
Madison Twp	17.3
Archbald Boro	16.9
Fell Twp	15.5
Carbondale Twp	14.3
North Abington Twp	9.5
South Abington Twp	9.3
Dunmore Boro	8.9
Jessup Boro	6.8
Moosic Boro	6.7
Olyphant Boro	5.6
West Abington Twp	5.5
Taylor Boro	5.2
Glenburn Twp	5.1
Throop Boro	5.0
Dickson City Boro	4.7
Waverly Twp	4.6
Blakely Boro	3.9
Old Forge Boro	3.4
Dalton Boro	3.3
Carbondale City	3.2
Moscow Boro	2.8
LaPlume Twp	2.4
Mayfield Boro	2.4
Elmhurst Twp	2.0
Clarks Summit Boro	1.6
Vandling Boro	1.3
Jermyn Boro	0.8
Clarks Green Boro	0.6

Population Change 1960-2010

Municipality	1960 Pop	1970 Pop	1980 Pop	1990 Pop	2000 Pop	2010 Pop
Archbald Boro.....	5,471	6,118	6,295	6,291	6,220	6,984
Benton Twp.	1,012	1,141	1,670	1,837	1,881	1,908
Blakely Boro.....	6,374	6,391	7,438	7,222	7,027	6,564
Carbondale City.....	13,595	12,478	11,255	10,664	9,804	8,891
Carbondale Twp.	827	974	1,032	925	1,008	1,115
Clarks Green Boro.....	1,256	1,674	1,862	1,603	1,630	1,476
Clarks Summit Boro.....	3,693	5,376	5,272	5,433	5,126	5,116
Clifton Twp.	349	526	855	1,040	1,139	1,480
Covington Twp.....	1,107	1,460	1,858	2,055	1,994	2,284
Dalton Boro	1,227	1,282	1,383	1,369	1,294	1,234
Dickson City Boro	7,738	7,698	6,699	6,276	6,205	6,070
Dunmore Boro.....	18,917	18,168	16,781	15,403	14,081	14,057
Elmhurst Twp.....	788	799	953	850	838	894
Fell Twp.	2,672	2,953	2,817	2,432	2,331	2,178
Glenburn Twp.....	731	1,113	1,257	1,242	1,212	1,246
Greenfield Twp.....	816	1,140	1,524	1,749	1,990	2,105
Jefferson Twp.....	1,195	1,809	3,132	3,419	3,592	3,731
Jermyn Boro	2,568	2,435	2,411	2,263	2,287	2,169
Jessup Boro*.....	5,456	4,948	4,974	4,605	4,718	4,676
LaPlume Twp.	475	971	1,001	644	603	602
Madison Twp.....	788	993	1,659	2,210	2,542	2,750
Mayfield Boro	1,996	2,176	1,812	1,890	1,756	1,807
Moosic Boro	4,243	4,646	6,068	5,339	5,575	5,719
Moscow Boro	1,212	1,430	1,536	1,527	1,883	2,026
Newton Twp.	2,377	2,326	2,521	2,844	2,699	2,849
North Abington Twp.....	388	553	619	692	782	703
Old Forge Boro.....	8,928	9,522	9,304	8,834	8,798	8,313
Olyphant Boro	5,864	5,422	5,204	5,222	4,978	5,151
Ransom Twp.	1,251	1,196	1,506	1,607	1,429	1,420
Roaring Brook Twp.	576	1,385	1,895	1,966	1,637	1,907
Scott Twp.	2,747	3,803	4,624	5,344	4,931	4,905
Scranton City	111,443	102,696	88,117	81,805	76,415	76,089
South Abington Twp.....	2,449	3,616	6,353	6,377	8,638	9,073
Spring Brook Twp.	1,064	1,577	2,144	2,097	2,367	2,768
Taylor Boro	6,148	6,977	7,246	6,941	6,475	6,263
Thornhurst Twp.**	156	167	326	487	798	1,085
Throop Boro	4,732	4,307	4,166	4,070	4,010	4,088
Vandling Boro	578	633	557	654	738	751
Waverly Twp***.....	1,077	1,316	1,487	1,515	1,616	1,743
West Abington Twp.	247	309	295	296	311	250
Lackawanna County...	234,531	234,504	227,908	219,039	213,295	214,437

*Boro was named Winton for '60 Census.




**Township was named Lehigh for '60 through '90 Censuses.

***Township name changed on January 1, 2011 (formerly Abington Twp)



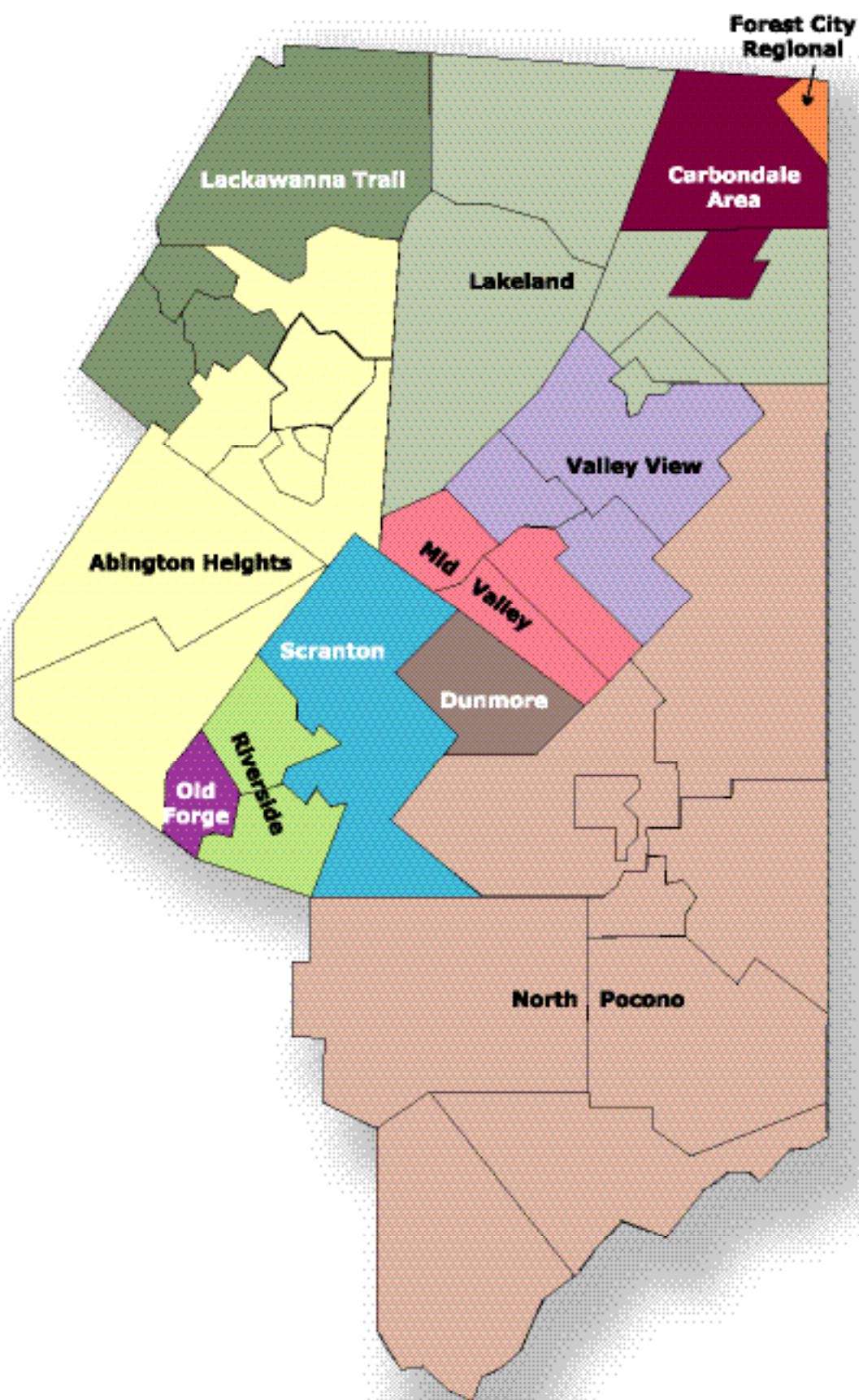
School Lines

A Directory of Lackawanna County School Districts,
Private Schools & Colleges



2019-20

School Districts Map



Abington Heights School District



CONTACT INFORMATION

200 E. Grove Street

Clarks Summit, PA 18411

Phone: 570-586-2511

Fax: 570-586-1756

Website: ahsd.org

School Board Meeting:

3rd Wed, 6:30 PM, Admin Bldg

MUNICIPALITIES WITHIN THE DISTRICT

Clarks Green Borough

North Abington Township

Clarks Summit Borough

Ransom Township

Glenburn Township

South Abington Township

Newton Township

Waverly Township

NUMBER OF SCHOOLS

High School - 1

Elementary Schools - 4

Middle School - 1

2020 DISTRICT OFFICIALS

Superintendent: Michael Mahon

Solicitor: John Audi, Esq.

Transportation

Coordinator: Susan Wallace

Board of Education:

Louise Brzuchalski, Pres

Warren Acker

Michele Tierney

Gregory Madensky

Jeanne Cadman

Michele Pusateri

Michael Fleming

Enis Murta

Philip Robson

DEMOGRAPHICS & TAXES

2010 Population: 23,623

Square Miles 72.2

Pop w/ HS degree (2015): 96.00%

Median Household Income (2015): \$73,248

Median Home Value (2015): \$214,200

2018-19 Tax Millage: 122.91

2019 Assessment Value: \$233,016,380

EDUCATIONAL PERFORMANCE

Graduation Rate (2016-17): 95.49%

Dropouts (2016-17): 2

Dropout Rate (2016-17): 0.13%

Graduates Post-Secondary Bound (2016-17): 85%

Average SAT Score (2017-18): 1176

AP Courses Offered (2016-17): 14

Average Reading Proficiency (2016-17): 75%

Average Math Proficiency (2016-17): 64%

Per-Pupil Spending (2016-17): \$13,152

ENROLLMENT

2018-19 Enrollment: 3,376

Elementary Enrollment (K-6): 1,771

Secondary Enrollment (7-12): 1,605

Kindergarten Enrollment: 214

12th Grade Enrollment: 245

Average # Students per Grade: 260

Minority Enrollment: 10.59%

Low Income Enrollment: 19.05%

Special Education Enrollment: 11.98%

STAFFING

Professional Staff (2018-19): 310

Support Staff (2018-19): 50

Average Teacher's Salary (2016-17): \$64,413

Avg Yrs of Teacher's Service (2016-17): 14

Student/Teacher Ratio (2017-18): 15 to 1

SAFE SCHOOLS REPORT

Violent Incidents: 12

Fire Drills Held: 56

Weapons Detection: 0

Expulsions: 0

Security Staff: 0

Physical Injuries: 0

Truants: 0

Truancy Rate: 0.00%

Carbondale Area School District



CONTACT INFORMATION

101 Brooklyn Street
Carbondale, PA 18407
Phone: 570-282-2507
Fax: 570-282-6988

Website: carbondalearea.org

School Board Meeting:
3rd Monday, 7:15 PM, HS auditorium

MUNICIPALITIES WITHIN THE DISTRICT

Carbondale City
Fell Township

NUMBER OF SCHOOLS

Jr/Sr High School - 1
Elementary School - 1

2020 DISTRICT OFFICIALS

Superintendent: Holly Sayre

Solicitor: John Lawler, Esq.

Transportation

Coordinator: Kim Michalek

Board of Education:

Gary Smedley, Pres.

Lynette Lepre-VanDeusen

Cindy Turonis-Artone

Paul Kaczmarcik

Joseph Caviston

Brandy Champagne-Collins

John Jordan

James Dovin

David Osborne

DEMOGRAPHICS & TAXES

2010 Population: 11,069

Square Miles 18.7

Pop w/ HS degree (2015): 86.09%

Median Household Income (2015): \$33,774

Median Home Value (2015): \$92,100

2018-19 Tax Millage: 126.25

2019 Assessment Value: \$56,108,818

EDUCATIONAL PERFORMANCE

Graduation Rate (2016-17): 84.70%

Dropouts (2016-17): 3

Dropout Rate (2016-17): 0.44%

Graduates Post-Secondary Bound (2016-17): 78%

Average SAT Score (2017-18): 1035

AP Courses Offered (2016-17): 4

Reading Proficiency (2016-17): 54%

Math Proficiency (2016-17): 26%

Per-Pupil Spending (2016-17): \$13,920

ENROLLMENT

2018-19 Enrollment: 1,543

Elementary Enrollment (PreK-6): 841

Secondary Enrollment (7-12): 702

Kindergarten Enrollment: 75

12th Grade Enrollment: 99

Average # Students per Grade: 110

Minority Enrollment: 16.61%

Low Income Enrollment: 52.59%

Special Education Enrollment: 18.88%

STAFFING

Professional Staff (2018-19): 119

Support Staff (2018-19): 86

Average Teacher's Salary (2016-17): \$54,616

Avrg Yrs of Teacher's Service (2016-17): 13

Student/Teacher Ratio (2017-18): 14 to 1

SAFE SCHOOLS REPORT

Violent Incidents: 48

Fire Drills Held: 6

Weapons Detection: 0

Expulsions: 0

Security Staff: 1

Physical Injuries: 7

Truants: 41

Truancy Rate: 2.46%

Dunmore School District



CONTACT INFORMATION

300 W. Warren Street
Dunmore, PA 18512
Phone: 570-343-2110
Fax: 570-343-1458

Website: dunmoreshooldistrict.net

School Board Meeting:

3rd Wednesday, 6 PM, HS Cafeteria

MUNICIPALITIES WITHIN THE DISTRICT

Dunmore Borough

NUMBER OF SCHOOLS

Jr/Sr High School - 1
Elementary School - 1

2020 DISTRICT OFFICIALS

Superintendent: John Marichak

Solicitor: Matthew Dempsey

Transportation

Coordinator: Margaret Hart

Board of Education:

James McHale, Pres.

Michael Butler

Michael Coleman

Michael Hallinan

Robert Holtham

Francis Kranick

Joe Muracco

Jessica Libassi

John Summa

DEMOGRAPHICS & TAXES

2010 Population: 14,057

Square Miles 8.9

Pop w/ HS degree (2015): 92.53%

Median Household Income (2015): \$48,422

Median Home Value (2015): \$158,500

2018-19 Tax Millage: 122.9364

2019 Assessment Value: \$87,140,341

EDUCATIONAL PERFORMANCE

Graduation Rate (2016-17): 85.83%

Dropouts (2016-17): 8

Dropout Rate (2016-17): 1.07%

Graduates Post-Secondary Bound (2016-17): 87%

Average SAT Score (2017-18): 1066

AP Courses Offered (2016-17): 6

Reading Proficiency (2016-17): 61%

Math Proficiency (2016-17): 35%

Per-Pupil Spending (2016-17): \$12,654

ENROLLMENT

2018-19 Enrollment: 1,443

Elementary Enrollment (K-6): 646

Secondary Enrollment (7-12): 703

Kindergarten Enrollment: 94

12th Grade Enrollment: 117

Average # Students per Grade: 111

Minority Enrollment: 16.68%

Low Income Enrollment: 39.41%

Special Education Enrollment: 16.09%

STAFFING

Professional Staff (2018-19): 117

Support Staff (2018-19): 32

Average Teacher's Salary (2016-17): \$54,309

Avrg Yrs of Teacher's Service (2016-17): 14

Student/Teacher Ratio (2017-18): 14 to 1

SAFE SCHOOLS REPORT

Violent Incidents: 38

Fire Drills Held: 15

Weapons Detection: 0

Expulsions: 3

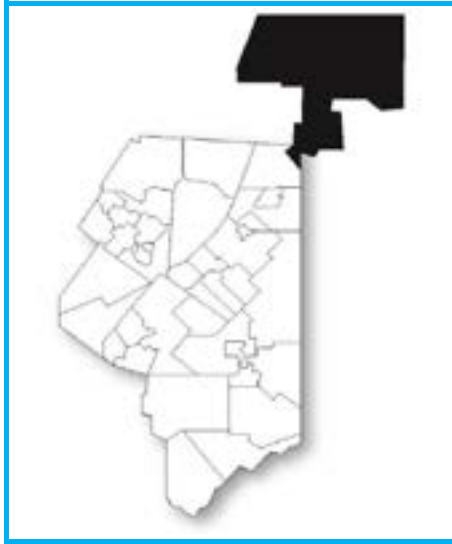
Security Staff: 1

Physical Injuries: 0

Truants: 0

Truancy Rate: 0.00%

Forest City Regional School District



CONTACT INFORMATION

100 Susquehanna Street
Forest City, PA 18421
Phone: 570-785-2400
Fax: 570-785-9557

Website: fcrsd.org

School Board Meeting:

Dates vary, 7:30 PM, HS Auditorium

MUNICIPALITIES WITHIN THE DISTRICT

Vandling Borough Clinton Twp Dist. 2 (Wayne Co.)
Forest City Borough (Susq. Co.) Mount Pleasant Twp (Wayne Co.)
Herrick Twp (Susq. Co.)
Union Dale Borough (Susq. Co.)

NUMBER OF SCHOOLS

Jr/Sr High School - 1
Elementary School - 1

2020 DISTRICT OFFICIALS

Superintendent: Dr. Jessica Aquilina

Solicitor: Sweet, Stevens, Katz & Williams LLP

Transportation

Coordinator: Patricia Chesnick

Board of Education:

Mary Emmett, Pres

Dr. Henry Nebzdoski

Christina Albright

Fred Garm

Christina Priebe

William Heller

Dr. Brian Piatak

Stephen Ursich

Bernice Lukus

DEMOGRAPHICS & TAXES

2010 Population: 5,683

Square Miles 87.82

Pop w/ HS degree (2015): 88.93%

Median Household Income (2015): \$49,743

Median Home Value (2015): \$139,400

2018-19 Tax Millage: 91.12 (Vandling only)

2019 Assessment Value: \$4,570,084 (Vandling only)

EDUCATIONAL PERFORMANCE

Graduation Rate (2016-17): 92.86%

Dropouts (2016-17): 2

Dropout Rate (2016-17): 0.57%

Graduates Post-Secondary Bound (2016-17): 60%

Average SAT Score (2017-18): 1053

AP Courses Offered (2016-17): 7

Reading Proficiency (2016-17): 58%

Math Proficiency (2016-17): 42%

Per-Pupil Spending (2016-17): \$17,991

ENROLLMENT

2018-19 Enrollment: 790

Elementary Enrollment (PreK-6): 439

Secondary Enrollment (7-12): 351

Kindergarten Enrollment: 57

12th Grade Enrollment: 69

Average # Students per Grade: 56

Minority Enrollment: 6.82%

Low Income Enrollment: 60.82%

Special Education Enrollment: 18.35%

STAFFING

Professional Staff (2018-19): 77

Support Staff (2018-19): 51

Average Teacher's Salary (2016-17): \$60,172

Avg Yrs of Teacher's Service (2016-17): 12

Student/Teacher Ratio (2017-18): 12 to 1

SAFE SCHOOLS REPORT

Violent Incidents: 9

Fire Drills Held: 9

Weapons Detection: 0

Expulsions: 0

Security Staff: 0

Physical Injuries: 1

Truants: 42

Truancy Rate: 5.41%

Lackawanna Trail School District



CONTACT INFORMATION

PO Box 85/179 College Ave.
Factoryville, PA 18419
Phone: 570-945-5184
Fax: 570-945-3154

Website: ltsd.org
School Board Meeting:
2nd Monday, 7:30 PM, Board Room

MUNICIPALITIES WITHIN THE DISTRICT

Benton Township	Clinton Township (Wyo. Co.)
Dalton Borough	Factoryville Borough (Wyo. Co.)
LaPlume Township	Nicholson Borough (Wyo. Co.)
West Abington Township	Nicholson Township (Wyo. Co.)

NUMBER OF SCHOOLS

Jr/Sr High School - 1
Elementary School - 1

2020 DISTRICT OFFICIALS

Superintendent: Matthew Rakauskas

Solicitor: John Audi, Esq.

Transportation

Coordinator: Rick Kordish

Board of Education:

David Thorne, Pres.

Adrian Bianchi

Philip Stark

Joseph Ross

Michael Mould

Keven Mulhern

Deborah Naylor

Brian Petula

Robert Minick

DEMOGRAPHICS & TAXES

2010 Population: 8,671

Square Miles 74.1

Pop w/ HS degree (2015): 92.10%

Median Household Income (2015): \$54,583

Median Home Value (2015): \$173,400

2018-19 Tax Millage: 165.68

2019 Assessment Value: \$31835,318 (Lacka. Co. only)

EDUCATIONAL PERFORMANCE

Graduation Rate (2016-17): 82.28%

Dropouts (2016-17): 10

Dropout Rate (2016-17): 2.02%

Graduates Post-Secondary Bound (2016-17): 58%

Average SAT Score (2017-18): 1078

AP Courses Offered (2016-17): 3

Reading Proficiency (2016-17): 64%

Math Proficiency (2016-17): 40%

Per-Pupil Spending (2016-17): \$18,930

ENROLLMENT

2018-19 Enrollment: 989

Elementary Enrollment (K-6): 516

Secondary Enrollment (7-12): 463

Kindergarten Enrollment: 58

12th Grade Enrollment: 68

Average # Students per Grade: 76

Minority Enrollment: 4.84%

Low Income Enrollment: 41.00%

Special Education Enrollment: 19.47%

STAFFING

Professional Staff (2018-19): 93

Support Staff (2018-19): 50

Average Teacher's Salary (2016-17): \$70,169

Avrg Yrs of Teacher's Service (2016-17): 14

Student/Teacher Ratio (2017-18): 12 to 1

SAFE SCHOOLS REPORT

Violent Incidents: 15

Fire Drills Held: 10

Weapons Detection: 1

Expulsions: 0

Security Staff: 1

Physical Injuries: 0

Truants: 254

Truancy Rate: 25.63%



Lakeland School District



CONTACT INFORMATION

1355 Lakeland Drive

Scott Twp, PA 18433

Phone: 570-254-9485

Fax: 570-254-6730

Website: lakelandsd.org

School Board Meeting:

3rd Wednesday, 7 PM, HS Auditorium

(June, last Wed; December, 1st Mon.)

MUNICIPALITIES WITHIN THE DISTRICT

Carbondale Township

Scott Township

Greenfield Township

Jermyn Borough

Mayfield Borough

NUMBER OF SCHOOLS

Jr/Sr High School - 1

Elementary School - 2

2020 DISTRICT OFFICIALS

Superintendent: William F. King

Solicitor: Richard Fanucci, Esq.

Transportation

Coordinator: Michael Motsay

Board of Education:

Mark Solomon, Pres.

Aurelio Catanzaro

Patrick Gallagher

Bobby Boyarsky

Angela Giglia-Morrison

John Yanochik

Casey Patuk

Thomas Walsh

Stan Bednash

DEMOGRAPHICS & TAXES

2010 Population: 12,101

Square Miles 68.1

Pop w/ HS degree (2015): 92.29%

Median Household Income (2015): \$49,405

Median Home Value (2015): \$167,100

2018-19 Tax Millage: 114.62

2019 Assessment Value: \$91,135,357

EDUCATIONAL PERFORMANCE

Graduation Rate (2016-17): 81.20%

Dropouts (2016-17): 6

Dropout Rate (2016-17): 84.00%

Graduates Post-Secondary Bound (2016-17): 74%

Average SAT Score (2017-18): 1019

AP Courses Offered (2016-17): 7

Reading Proficiency (2016-17): 59%

Math Proficiency (2016-17): 38%

Per-Pupil Spending (2016-17): \$13,465

ENROLLMENT

2018-19 Enrollment: 1,471

Elementary Enrollment (K-6): 677

Secondary Enrollment (7-12): 599

Kindergarten Enrollment: 111

12th Grade Enrollment: 99

Average # Students per Grade: 113

Minority Enrollment: 4.75%

Low Income Enrollment: 38.30%

Special Education Enrollment: 16.59%

STAFFING

Professional Staff (2018-19): 122

Support Staff (2018-19): 40

Average Teacher's Salary (2016-17): \$56,528

Avrg Yrs of Teacher's Service (2016-17): 13

Student/Teacher Ratio (2017-18): 14 to 1

SAFE SCHOOLS REPORT

Violent Incidents: 0

Fire Drills Held: 33

Weapons Detection: 0

Expulsions: 0

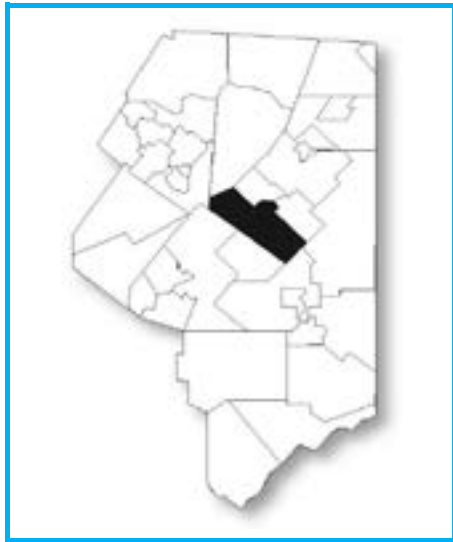
Security Staff: 0

Physical Injuries: 0

Truants: 607

Truancy Rate: 41.21%

Mid Valley School District



CONTACT INFORMATION

52 Underwood Road
Throop, PA 18512
Phone: 570-307-1150
Fax: 570-307-1107

Website: mvsd.us
School Board Meeting:
3rd Wednesday, 7 PM

MUNICIPALITIES WITHIN THE DISTRICT

Dickson City Borough
Olyphant Borough
Throop Borough

NUMBER OF SCHOOLS

Jr/Sr High School - 1
Elementary School - 1

2020 DISTRICT OFFICIALS

Superintendent: Patrick Sheehan

Solicitor: Donald Dolan, Esq.

Transportation

Coordinator: Thomas Nowakowski

Board of Education:

Steve Vituszynski, Pres.

Anthony Barrett

Gerald Luchansky

Glen Cashuric

Ronald Bukowski

Mary Ruth Tanner

Donna Dixon

Joanne Pesota

Brian Foley

DEMOGRAPHICS & TAXES

2010 Population: 15,309

Square Miles 15.3

Pop w/ HS degree (2015): 92.24%

Median Household Income (2015): \$45,379

Median Home Value (2015): \$136,100

2018-19 Tax Millage: 116.77

2019 Assessment Value: \$134,700,501

EDUCATIONAL PERFORMANCE

Graduation Rate (2016-17): 88.29%

Dropouts (2016-17): 9

Dropout Rate (2016-17): 1.17%

Graduates Post-Secondary Bound (2016-17): 70%

Average SAT Score (2017-18): 1043

AP Courses Offered (2016-17): 3

Reading Proficiency (2016-17): 58%

Math Proficiency (2016-17): 35%

Per-Pupil Spending (2016-17): \$12,639

ENROLLMENT

2018-19 Enrollment: 1,830

Elementary Enrollment (K-6): 1,066

Secondary Enrollment (7-12): 764

Kindergarten Enrollment: 145

12th Grade Enrollment: 94

Average # Students per Grade: 141

Minority Enrollment: 18.82%

Low Income Enrollment: 48.46%

Special Education Enrollment: 16.78%

STAFFING

Professional Staff (2018-19): 145

Support Staff (2018-19): 39

Average Teacher's Salary (2016-17): \$52,979

Avg Yrs of Teacher's Service (2016-17): 14

Student/Teacher Ratio (2017-18): 14 to 1

SAFE SCHOOLS REPORT

Violent Incidents: 48

Fire Drills Held: 19

Weapons Detection: 0

Expulsions: 4

Security Staff: 7

Physical Injuries: 3

Truants: 40

Truancy Rate: 2.22%

North Pocono School District



CONTACT INFORMATION

701 Church Street
Moscow, PA 18444
Phone: 570-842-7659
Fax: 570-842-0886

Website: npsd.org
School Board Meeting:
2nd Thursday, 7 PM, HS Auditorium

MUNICIPALITIES WITHIN THE DISTRICT

Clifton Township	Moscow Borough
Covington Township	Roaring Brook Township
Elmhurst Township	Spring Brook Township
Jefferson Township	Thornhurst Township
Madison Township	Lehigh Township - Wayne County

NUMBER OF SCHOOLS

High School - 1	Intermediate School - 1
Middle School - 1	Elementary Schools - 2

2020 DISTRICT OFFICIALS

Superintendent: Bryan McGraw

Solicitor: Joseph O'Brien, Esq.

Transportation

Coordinator: Dennis Cawley

Board of Education:

William Burke, Pres.

Howard McIntosh

Anthony Cantafio

Diane Croom

John Martinelli

Carl Scartelli

R. Mark Powell

Michael May

Ralph Colo

DEMOGRAPHICS & TAXES

2010 Population: 20,806

Square Miles 195.2

Pop w/ HS degree (2015): 90.55%

Median Household Income (2015): \$57,577

Median Home Value (2015): \$181,600

2018-19 Tax Millage: 135.49

2019 Assessment Value: \$202,483,701

EDUCATIONAL PERFORMANCE

Graduation Rate (2016-17): 95.70%

Dropouts (2016-17): 7

Dropout Rate (2016-17): 0.49%

Graduates Post-Secondary Bound (2016-17): 76%

Average SAT Score (2017-18): 1109

AP Courses Offered (2016-17): 20

Reading Proficiency (2016-17): 80%

Math Proficiency (2016-17): 60%

Per-Pupil Spending (2016-17): \$16,016

ENROLLMENT

2018-19 Enrollment: 3,040

Elementary Enrollment (K-6): 1,586

Secondary Enrollment (7-12): 1,454

Kindergarten Enrollment: 216

12th Grade Enrollment: 249

Average # Students per Grade: 234

Minority Enrollment: 6.88%

Low Income Enrollment: 33.59%

Special Education Enrollment: 15.39%

STAFFING

Professional Staff (2018-19): 261

Support Staff (2018-19): 137

Average Teacher's Salary (2016-17): \$60,463

Avg Yrs of Teacher's Service (2016-17): 12

Student/Teacher Ratio (2017-18): 13 to 1

SAFE SCHOOLS REPORT

Violent Incidents: 155

Fire Drills Held: 51

Weapons Detection: 6

Expulsions: 7

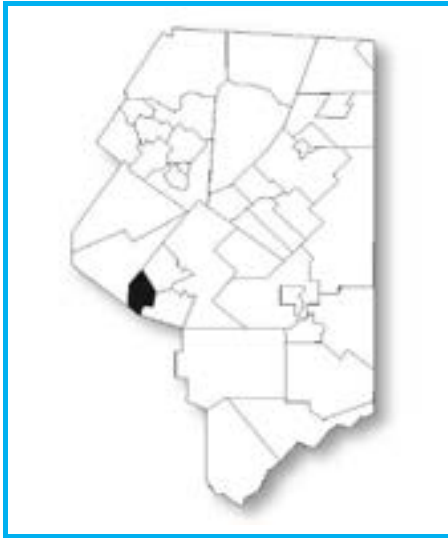
Security Staff: 2

Physical Injuries: 1

Truants: 64

Truancy Rate: 2.15%

Old Forge School District



CONTACT INFORMATION

300 Marion Street

Old Forge, PA 18518

Phone: 570-457-6721

Fax: 570-414-0997

Website: ofsd.cc

School Board Meeting:

3rd Wednesday, 7 PM, HS LGI room

MUNICIPALITIES WITHIN THE DISTRICT

Old Forge Borough

NUMBER OF SCHOOLS

High School - 1

Elementary School - 1

2020 DISTRICT OFFICIALS

Superintendent: Dr. Erin Keating

Solicitor: Noah Katz, Esq.

Transportation

Coordinator: None

Board of Education:

Jenna Shotwell, Pres.

Christopher Thomas

Patrick Aulisio

Vanessa Nee

Alisha Hudak

Dr. Robert Notari

Marie Ciufferi

Brian Guida

Roseann Brutico

DEMOGRAPHICS & TAXES

2010 Population: 8,313

Square Miles 3.4

Pop w/ HS degree (2015): 90.82%

Median Household Income (2015): \$51,135

Median Home Value (2015): \$133,400

2018-19 Tax Millage: 128.2434

2019 Assessment Value: \$51,891,545

EDUCATIONAL PERFORMANCE

Graduation Rate (2016-17): 95.38%

Dropouts (2016-17): 3

Dropout Rate (2016-17): 0.69%

Graduates Post-Secondary Bound (2016-17): 83%

Average SAT Score (2017-18): 1039

AP Courses Offered (2016-17): 0

Reading Proficiency (2016-17): 68%

Math Proficiency (2016-17): 38%

Per-Pupil Spending (2016-17): \$13,028

ENROLLMENT

2018-19 Enrollment: 968

Elementary Enrollment (K-6): 540

Secondary Enrollment (7-12): 428

Kindergarten Enrollment: 81

12th Grade Enrollment: 70

Average # Students per Grade: 74

Minority Enrollment: 15.46%

Low Income Enrollment: 39.43%

Special Education Enrollment: 14.02%

STAFFING

Professional Staff (2018-19): 77

Support Staff (2018-19): 32

Average Teacher's Salary (2016-17): \$46,543

Avg Yrs of Teacher's Service (2016-17): 10

Student/Teacher Ratio (2017-18): 14 to 1

SAFE SCHOOLS REPORT

Violent Incidents: 4

Fire Drills Held: 6

Weapons Detection: 0

Expulsions: 0

Security Staff: 0

Physical Injuries: 0

Truants: 152

Truancy Rate: 15.56%

Riverside School District



CONTACT INFORMATION

300 Davis Street

Taylor, PA 18517

Phone: 570-562-2121

Fax: 570-562-3205

Website: riversidesd.com

School Board Meeting:

2nd Monday, 7 PM, HS Library

MUNICIPALITIES WITHIN THE DISTRICT

Moosic Borough

Taylor Borough

NUMBER OF SCHOOLS

High School - 1

Elementary Schools - 2

2020 DISTRICT OFFICIALS

Superintendent: Paul Brennan

Solicitor: Raymond Rinaldi II, Esq.

Transportation

Coordinator: Paul Brennan

Board of Education:

Carol Armstrong, Pres.

Mary Antoniaci McHugh

Caryn Emiliani

Linda Joyce

Kevin Harchar

Tara Meredick

Barbara Fedor

George Bieber

Dan Nenish

DEMOGRAPHICS & TAXES

2010 Population: 11,982

Square Miles 11.9

Pop w/ HS degree (2015): 87.31%

Median Household Income (2015): \$45,229

Median Home Value (2015): \$122,100

2018-19 Tax Millage: 121.02

2019 Assessment Value: \$120,261,497

EDUCATIONAL PERFORMANCE

Graduation Rate (2016-17): 88.71%

Dropouts (2016-17): 11

Dropout Rate (2016-17): 1.56%

Graduates Post-Secondary Bound (2016-17): 85%

Average SAT Score (2017-18): 1012

AP Courses Offered (2016-17): 6

Reading Proficiency (2016-17): 62%

Math Proficiency (2016-17): 38%

Per-Pupil Spending (2016-17): \$15,305

ENROLLMENT

2018-19 Enrollment: 1,548

Elementary Enrollment (K-6): 842

Secondary Enrollment (7-12): 706

Kindergarten Enrollment: 122

12th Grade Enrollment: 112

Average # Students per Grade: 119

Minority Enrollment: 22.24%

Low Income Enrollment: 56.34%

Special Education Enrollment: 20.00%

STAFFING

Professional Staff (2018-19): 133

Support Staff (2018-19): 66

Average Teacher's Salary (2016-17): \$56,205

Avg Yrs of Teacher's Service (2016-17): 12

Student/Teacher Ratio (2017-18): 12 to 1

SAFE SCHOOLS REPORT

Violent Incidents: 7

Fire Drills Held: 0

Weapons Detection: 0

Expulsions: 0

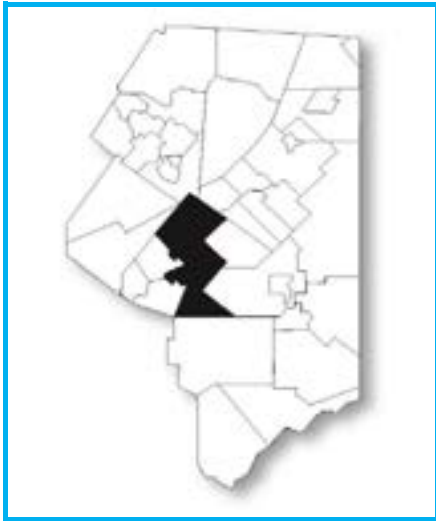
Security Staff: 0

Physical Injuries: 0

Truants: 139

Truancy Rate: 9.12%

Scranton School District



CONTACT INFORMATION

425 N. Washington Ave.
Scranton, PA 18503
Phone: 570-348-3465
Fax: 570-348-3563

Website: scrsd.org
School Board Meeting:
1st Monday, 7 PM, rotates at
different schools
(No meetings Jan, Jul, Aug)

MUNICIPALITIES WITHIN THE DISTRICT

Scranton City

NUMBER OF SCHOOLS

High Schools - 2
Intermediate Schools - 3
Elementary Schools - 12
Alternative Ed School - 1

2020 DISTRICT OFFICIALS

Superintendent: Melissa McTiernan

Solicitor: John Audi, Esq.

Transportation

Coordinator: Kathy Bevilacqua

Board of Education:

Katie Gilmartin, Pres.

Sarah Cruz

James Malloy, Esq.

Catherine Fox

Ro Hume

Michelle Dempsey

Tara Yanni

Gretchen Welby

Sean McAndrew

DEMOGRAPHICS & TAXES

2010 Population: 76,089

Square Miles 25.8

Pop w/ HS degree (2015): 85.78%

Median Household Income (2015): \$37,551

Median Home Value (2015): \$107,400

2018-19 Tax Millage: 133.094

2019 Assessment Value: \$387,265,051

EDUCATIONAL PERFORMANCE

Graduation Rate (2016-17): 72.75%

Dropouts (2016-17): 60

Dropout Rate (2016-17): 1.42%

Graduates Post-Secondary Bound (2016-17): 73%

Average SAT Score (2017-18): SHS 1006; WSHS 999

AP Courses Offered (2016-17): 19

Reading Proficiency (2016-17): 46%

Math Proficiency (2016-17): 32%

Per-Pupil Spending (2016-17): \$13,876

ENROLLMENT

2018-19 Enrollment: 10,300

Elementary Enrollment (PreK-6): 5,773

Secondary Enrollment (7-12): 4,527

Kindergarten Enrollment: 661

12th Grade Enrollment: 785

Average # Students per Grade: 736

Minority Enrollment: 50.95%

Low Income Enrollment: 81.26%

Special Education Enrollment: 18.94%

STAFFING

Professional Staff (2018-19): 769

Support Staff (2018-19): 531

Average Teacher's Salary (2016-17): \$57,877

Avrg Yrs of Teacher's Service (2016-17): 13

Student/Teacher Ratio (2017-18): 13 to 1

SAFE SCHOOLS REPORT

Violent Incidents: 116

Fire Drills Held: 0

Weapons Detection: 15

Expulsions: 3

Security Staff: 0

Physical Injuries: 6

Truants: 0

Truancy Rate: 0.00%

Valley View School District



CONTACT INFORMATION

1 Columbus Drive
Archbald, PA 18403
Phone: 570-876-5080
Fax: 570-876-6365

Website: valleyviewsd.org
School Board Meeting:
2nd last Monday, 7 PM, HS Library
(Jan, Feb, 2nd last Tuesday)

MUNICIPALITIES WITHIN THE DISTRICT

Archbald Borough
Blakely Borough
Jessup Borough

NUMBER OF SCHOOLS

High School - 1	Intermediate School - 1
Elementary School - 1	Middle School - 1

2020 DISTRICT OFFICIALS

Superintendent: Dr. Michael Boccella

Solicitor: Richard Fanucci, Esq.

Transportation

Coordinator: Christopher Killiany

Board of Education:

Joseph Koniszewski, Pres.

John Evans, Sr.

Joseph Farrell

James Addley

Curt Camoni

Tina Jezuit

Joseph Mondak

Thomas Owen

Laurie Marino

DEMOGRAPHICS & TAXES

2010 Population: 18,224

Square Miles 27.6

Pop w/ HS degree (2015): 91.71%

Median Household Income (2015): \$45,989

Median Home Value (2015): \$147,000

2018-19 Tax Millage: 115.72

2019 Assessment Value: \$145,552,544

EDUCATIONAL PERFORMANCE

Graduation Rate (2016-17): 92.75%

Dropouts (2016-17): 7

Dropout Rate (2016-17): 0.60%

Graduates Post-Secondary Bound (2016-17): 82%

Average SAT Score (2017-18): 1004

AP Courses Offered (2016-17): 7

Reading Proficiency (2016-17): 71%

Math Proficiency (2016-17): 48%

Per-Pupil Spending (2016-17): \$12,485

ENROLLMENT

2018-19 Enrollment: 2,454

Elementary Enrollment (K-6): 1,302

Secondary Enrollment (7-12): 1,152

Kindergarten Enrollment: 191

12th Grade Enrollment: 197

Average # Students per Grade: 189

Minority Enrollment: 11.08%

Low Income Enrollment: 34.57%

Special Education Enrollment: 14.33%

STAFFING

Professional Staff (2018-19): 211

Support Staff (2018-19): 72

Average Teacher's Salary (2016-17): \$51,231

Avrg Yrs of Teacher's Service (2016-17): 13

Student/Teacher Ratio (2017-18): 13 to 1

SAFE SCHOOLS REPORT

Violent Incidents: 13

Fire Drills Held: 36

Weapons Detection: 0

Expulsions: 0

Security Staff: 2

Physical Injuries: 2

Truants: 0

Truancy Rate: 0.00%

Northeastern Educational IU 19

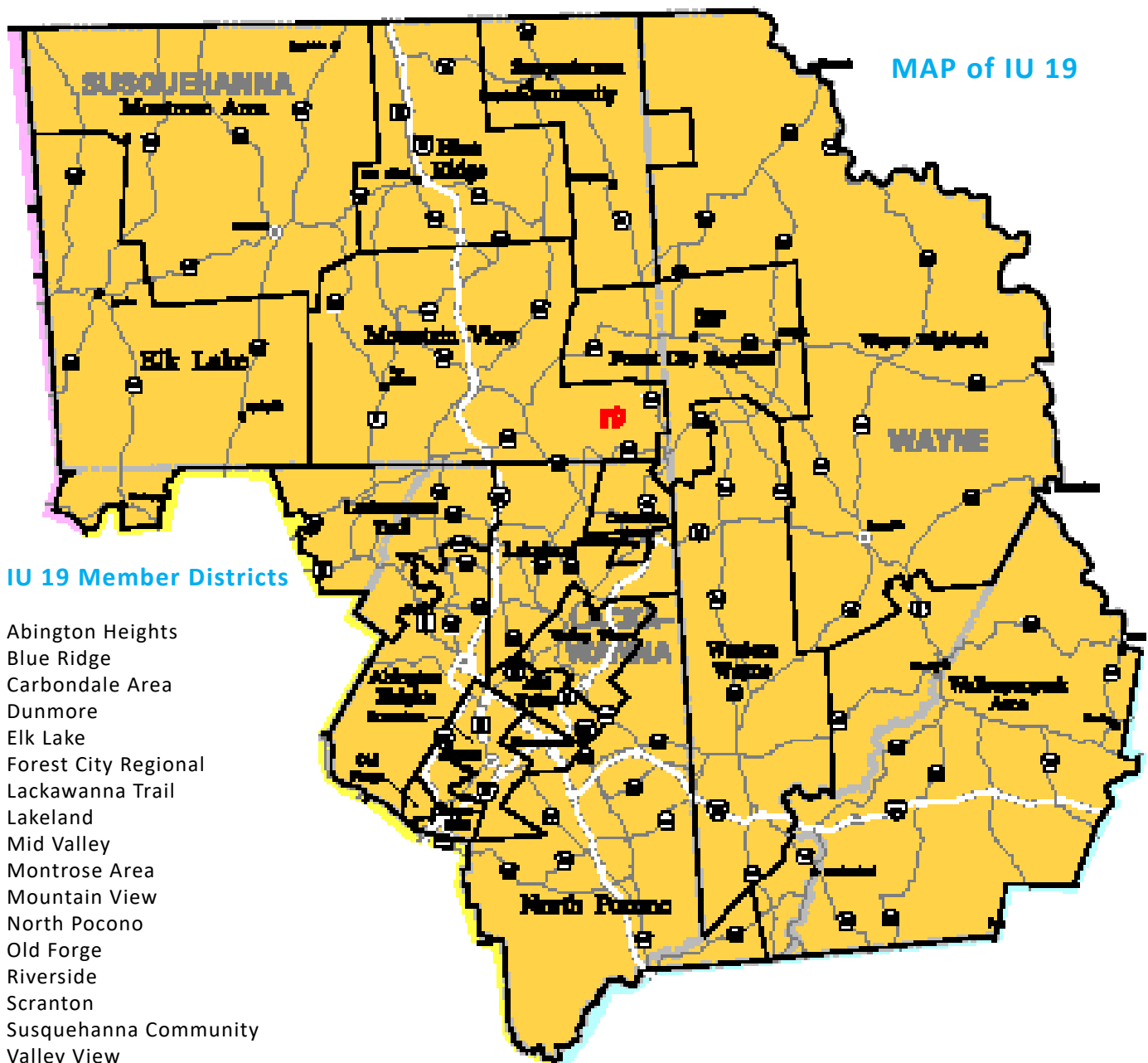
The Northeastern Educational Intermediate Unit 19 serves Lackawanna County schools. Pennsylvania's 29 Intermediate Units are regional education service agencies charged with providing programs and services to public and private schools. All IUs provide curriculum and instructional support, professional development, technology services and operate educational programs such as special and alternative education on a regional basis.

IUs are governed by boards of directors composed of school board members from member school districts. IUs are supported by member school districts, state funds, and Federal grants.

Bob McTiernan
Executive Director

1200 Line Street, Archbald PA 18403
570-876-9200
Website: www.iu19.org

MAP of IU 19



IU 19 Member Districts

Abington Heights
Blue Ridge
Carbondale Area
Dunmore
Elk Lake
Forest City Regional
Lackawanna Trail
Lakeland
Mid Valley
Montrose Area
Mountain View
North Pocono
Old Forge
Riverside
Scranton
Susquehanna Community
Valley View
Wallenpaupack Area
Wayne Highlands
Western Wayne

Enrollment Trends & Projections

Enrollment Trends for the past 5 school years:

	2014-15	2015-16	2016-17	2017-18	2018-19	Change +/-
Abington Heights	3286	3280	3315	3361	3376	+ 90
Carbondale Area	1647	1660	1673	1597	1543	- 104
Dunmore	1550	1548	1411	1586	1443	- 107
Forest City Regional	806	776	777	767	790	- 16
Lackawanna Trail	1035	1039	1031	1014	989	- 46
Lakeland	1515	1483	1519	1582	1471	- 44
Mid Valley	1738	1785	1804	1835	1830	+ 92
North Pocono	3021	2983	2984	3009	3040	+ 19
Old Forge	927	946	993	974	968	+ 41
Riverside	1552	1530	1522	1536	1548	- 4
Scranton	10,009	10,084	10,058	10,200	10,300	+ 291
Valley View	2514	2505	2513	2442	2454	- 60
*Lackawanna Co.	27,759	27,804	27,281	28,122	27,973	+ 214

Enrollment Trends & Projections 1990-2020 (ten-year intervals):

	1990	2000	2010	2020 Proj.	Change +/-
Abington Heights	3365	3580	3474	3212	- 153
Carbondale Area	1601	1688	1549	**1477	- 124
Dunmore	1522	1694	1623	1584	+ 62
Forest City Regional	825	915	896	**753	- 72
Lackawanna Trail	1365	1462	1160	957	- 408
Lakeland	1612	1716	1598	1449	- 163
Mid Valley	1662	1698	1851	1878	+ 216
North Pocono	2959	3341	3274	2756	- 203
Old Forge	914	1026	909	954	+ 40
Riverside	1502	1559	1508	1522	+ 20
Scranton	9000	8920	9548	**10,048	+ 1048
Valley View	2260	2558	2613	2483	+ 223
*Lackawanna Co.	26,397	27,780	27,947	27,363	+ 966

*Total county figures do NOT include enrollments for the Forest City Regional and Lackawanna Trail School Districts. These districts are only partially located in Lackawanna County, and their school buildings are located in Susquehanna and Wyoming Counties, respectively.

**Includes PreK enrollment

Abington Heights School District

Clarks Summit Elementary School

401 West Grove Street
Clarks Summit, PA 18411
570-585-7300
Enrollment: 341, K-4

Newton/Ransom Elementary School

1549 Newton/Ransom Blvd.
Clarks Summit, PA 18411
570-585-8300
Enrollment: 248, K-4

South Abington Elementary School

640 Northern Boulevard
Chinchilla, PA 18410
570-585-2100
Enrollment: 290, K-4

Waverly Elementary School

103 Waverly Road
Waverly, PA 18471
570-585-6300
Enrollment: 343, K-4

Abington Heights Middle School

1555 Newton/Ransom Blvd.
Clarks Summit, PA 18411
570-585-4300
Enrollment: 1099, 5-8

Abington Heights High School

222 Noble Road
Clarks Summit, PA 18411
570-585-5300
Enrollment: 1048, 9-12

Carbondale Area School District

Carbondale Area Elementary School

103 Brooklyn Street
Carbondale, PA 18407
570-282-5656
Enrollment: 887, PreK-6

Carbondale Area Jr./Sr. High School

101 Brooklyn Street
Carbondale, PA 18407
570-282-4500
Enrollment: 682, 7-12

Commonwealth Charter Academy

On-line Public School Scranton Family Service Center

529 Scranton-Carbondale Hwy
Dickson City, PA 18508
570-383-8711
Enrollment: 8592, K-12 Statewide

CTC of Lackawanna County (Eight-School District Consortium)

Henry J. Dende Campus

3201 Rockwell Avenue
Scranton, PA 18508
570-346-8471
Enrollment: 643, 10-12

Dunmore School District

Dunmore Elementary Center

300 West Warren Street
Dunmore, PA 18512
570-347-6794
Enrollment: 787, K-6

Dunmore Middle/High School

300 West Warren Street
Dunmore, PA 18512
570-346-2043
Enrollment: 728, 7-12

Fell Charter School (Independent Public School)

777 Main Street
Simpson, PA 18407
570-282-5199
Enrollment: 164, K-8

Forest City Regional School District

Forest City Regional Elementary School

100 Susquehanna Street
Forest City, PA 18421
570-785-2410
Enrollment: 438, K-6

Forest City Regional Jr./Sr. High School

100 Susquehanna Street
Forest City, PA 18421
570-785-2400
Enrollment: 351, 7-12

Howard Gardner MI Charter School (Independent Public School)

1615 E. Elm Street
Scranton, PA 18505
570-941-4100
Enrollment: 258, K-8

Lackawanna Trail School District

Lackawanna Trail Elementary School

179 College Avenue
Factoryville, PA 18419
570-945-5153
Enrollment: 524, K-6

Lackawanna Trail Jr./Sr. High School

28 Tunnel Hill Road
Factoryville, PA 18419
570-945-5181
Enrollment: 470, 7-12

Lakeland School District

Lakeland Elem. School - Mayfield

501 Linden Street
Mayfield, PA 18433
570-254-9485 x 4000
Enrollment: 322, K-6

Lakeland Elem. School - Scott

1333 Lakeland Drive
Scott Twp, PA 18433
570-254-9485 x 3000
Enrollment: 434, K-6

Lakeland Jr./Sr. High School

1355 Lakeland Drive
Scott Twp, PA 18433
570-254-9485
Enrollment: 732, 7-12

Mid Valley School District

Mid Valley Elementary Center

50 Underwood Road
Throop, PA 18512
570-307-3241
Enrollment: 1061, K-6

Mid Valley Secondary Center

52 Underwood Road
Throop, PA 18512
570-307-2180
Enrollment: 745, 7-12

North Pocono School District

Jefferson Elementary Center

825 Lions Road
Jefferson Twp, PA 18436
570-689-2656
Enrollment: 279, K-3

Moscow Elementary Center

851 Church Street
Moscow, PA 18444
570-842-8464
Enrollment: 569, K-3

North Pocono Intermediate School

701 Church Street
Moscow, PA 18444
570-842-7676
Enrollment: 481, 4-5

North Pocono Middle School

701 Church Street
Moscow, PA 18444
570-842-4588
Enrollment: 569, 6-8

North Pocono High School

97 Bochicchio Blvd
Covington Twp, PA 18444
570-842-7606
Enrollment: 938, 9-12

Northeastern Educational Intermediate Unit #19

Administration Office

1200 Line Street
Archbald, PA 18403
570-876-9200
Out-of-District Special Education
Enrollment: 133, K-12

Dunmore Learning Campus

185 East Pine Street
Dunmore, PA 18512
570-343-6200

Dickson Learning Campus

1090 Carmalt Street
Dickson City, PA 18519
570-558-0188

Old Forge School District

Old Forge Elementary School

401 Melmore Street
Old Forge, PA 18518
570-457-8391
Enrollment: 503, K-6

Old Forge Jr./Sr. High School

300 Marion Street
Old Forge, PA 18518
570-457-6721
Enrollment: 431, 7-12

Riverside School District

Riverside Elementary School West

308 Davis Street
Taylor, PA 18517
570-562-2121
Enrollment: 335, K-5

Riverside Elementary School East

Kreig Street
Moosic, PA 18507
570-562-2121
Enrollment: 489, K-6

Riverside Jr./Sr. High School

310 Davis Street
Taylor, PA 18517
570-562-2121
Enrollment: 692, 7-12

Scranton School District

John G. Whittier Elementary School

700 Orchard Street
Scranton, PA 18505
570-348-3690
Enrollment: 476, PreK-3

John Adams Elementary School

927 Capouse Avenue
Scranton, PA 18509
570-348-3655
Enrollment: 349, PreK-5

John F. Kennedy Elementary School

2200 Prospect Avenue
Scranton, PA 18505
570-558-8970
Enrollment: 407, PreK-5

Issac Tripp Elementary School

1000 N. Everett Street
Scranton, PA 18504
570-558-2700
Enrollment: 778, PreK-5

Charles Sumner Elementary School

372 N. Sumner Avenue
Scranton, PA 18504
570-348-3688
Enrollment: 315, PreK-5

Robert Morris Elementary School

1842 Boulevard Avenue
Scranton, PA 18509
570-348-3681
Enrollment: 314, PreK-5

Frances Willard Elementary School

1100 Eynon Street
Scranton, PA 18504
570-348-3692
Enrollment: 513, PreK-5

George Bancroft Elementary School

1002 Albright Avenue
Scranton, PA 18508
570-348-3667
Enrollment: 244, PreK-5

William Prescott Elementary School

840 Prescott Avenue
Scranton, PA 18510
570-348-3683
Enrollment: 333, PreK-5

Neil Armstrong Elementary School

1500 N. Lincoln Avenue
Scranton, PA 18508
570-348-3661
Enrollment: 608, PreK-5

McNichols Plaza Elementary School

1111 S. Irving Avenue
Scranton, PA 18505
570-348-3685
Enrollment: 456, PreK-5

Whitter Annex Elementary School

638 Hemlock Street
Scranton, PA 18505
570-207-1427
Enrollment: 196, 4-5

Electric City Academy

1739 Dickson Avenue
Scranton, PA 18509
570-207-1270
Enrollment: K-12

South Scranton Intermediate School

355 Maple Street
Scranton, PA 18505
570-348-3631
Enrollment: 613, 6-8

Northeast Scranton Intermediate School

721 Adams Avenue
Scranton, PA 18510
570-348-3651
Enrollment: 864, 6-8

West Scranton Intermediate School

1401 Fellows Street
Scranton, PA 18504
570-348-3476
Enrollment: 768, 6-8

Scranton High School

63 Mike Munchak Way
Scranton, PA 18503
570-348-3481
Enrollment: 1770, 9-12

West Scranton High School

1201 Luzerne Street
Scranton, PA 18504
570-348-3616
Enrollment: 877, 9-12

Valley View School District**Valley View Elementary Center**

901 Main Street
Peckville, PA 18452
570-489-7579
Enrollment: 522, K-2

Valley View Intermediate School

3 Columbus Drive
Archbald, PA 18403
570-876-2263
Enrollment: 550, 3-5

Valley View Middle School

1 Columbus Drive
Archbald, PA 18403
570-876-6461
Enrollment: 587, 6-8

Valley View High School

1 Columbus Drive
Archbald, PA 18403
570-876-4110
Enrollment: 739, 9-12

Elementary Schools (Pre-school & Kindergarten-only schools excluded)

Abington Christian Academy

413 Layton Road
South Abington Twp PA 18411
570-586-5270
Enrollment: 30, K-6

dePaul School for Dyslexia (Allied Services)

P.O. Box 1103
Scranton, PA 18501
570-341-4398
Enrollment: 66, Ungraded ages 7-14

LaSalle Academy

309 First Ave.
Jessup PA 18434
570-489-2010
Enrollment: 199, K-8

Our Lady of Peace School

410 N. Abington Rd.
Clarks Green PA 18411
570-587-4152
Enrollment: 295, K-8

St. Clare St. Paul School St. Clare Campus

2215 N. Washington Ave.
Scranton PA 18509
570-343-2790
Enrollment: 130, K-3

St. Mary of Mount Carmel School

325 Chestnut St.
Dunmore, PA 18512
570-346-4429
Enrollment: 140, K-8

All Saints Academy

1425 Jackson St.
Scranton PA 18504
570-343-8114
Enrollment: 177, K-8

Lutheran Academy

1546 Monsey Avenue
Scranton PA 18505
570-507-9108
Enrollment: 27, 1-6

Scranton Hebrew Day School

520 Monroe Ave.
Scranton PA 18510
570-346-1576
Enrollment: 76, K-8

St. Clare St. Paul School St. Paul Campus

1527 Penn Ave
Scranton PA 18509
570-343-7880
Enrollment: 192, 4-8

Elementary/Secondary Schools

Summit Christian Academy

660 Griffin Pond Rd.
South Abington Twp, PA 18411
570-587-1545
Enrollment: 63, PreK-10

New Story

751 Industrial Park Road
Throop, PA 18512
570-285-7709
Enrollment: 69, K-12

Scranton School for Deaf & Hard of Hearing Children

537 Venard Rd.
South Abington Twp, PA 18411
570-585-1000
Enrollment: 55, PreK-12

Triboro Christian Academy

100 S. Main St.
Old Forge PA 18518
570-457-5054
Enrollment: 73, K-12

NHS Autism School

136 School Street
Scranton PA 18508
570-496-4300
Enrollment: 39, K-12

Secondary Schools

Bais Yaakov of Scranton

1025 Vine St.
Scranton PA 18510
570-347-5003
Enrollment: 2, 9-12

Milton Eisner Yeshva High School

930 Hickory St.
Scranton PA 18505
570-346-1747
Enrollment: 82, 9-12

Penn Foster High School (Distance Education)

925 Oak St.
Scranton, PA 18515
1-888-427-6200
Enrollment: 50,000, 9-12 (Nationwide)

Holy Cross High School

501 E. Drinker St.
Dunmore, PA 18512
570-346-7541
Enrollment: 348, 9-12

Scranton Preparatory School

1000 Wyoming Ave.
Scranton PA 18509
570-941-7737
Enrollment: 732, 9-12

Gregory the Great Academy (Boarding)

135 St. Gregory's Place
Elmhurst Twp, PA 18444
571-295-6244
Enrollment: 56, 9-12 Males Only

Higher Education, Colleges & Career Tech

Fall 2017 Enrollment

Clarks Summit University Founded: 1932, Private 4-year Degrees: AD, Bachelor, Masters, PhD Undergraduate Tuition, 2018-19: \$23,890	538 Venard Rd. Clarks Summit PA 18411 570-586-2400 www.clarkssummitu.edu	741
Fortis Institute Founded: 1988, Career/Tech School Degrees: Certificate, AD Tuition, 2018-19: \$28,802	517 Ash St. Scranton, PA 18509 570-558-1818 www.fortis.edu	287
Geisinger Commonwealth School of Medicine Founded: 2009, Private 4-year Degrees: MD, MBS Graduate Tuition, 2018-19: \$44,640	525 Pine St. Scranton, PA 18509 570-504-7000 www.geisinger.edu/education	520
Johnson College Founded: 1918, Private 2-year Degrees: Certificate, AD Undergraduate Tuition, 2018-19: \$18,991	3427 N. Main Ave. Scranton PA 18508 570-342-6404 www.johnson.edu	451
Keystone College Founded: 1868, Private 4-year Degrees: AD, Bachelor, Masters Undergraduate Tuition, 2018-19: \$26,720	1 College Green LaPlume PA 18440 570-945-5141 www.keystone.edu	1,523
Lackawanna College Founded: 1894, Private 2-year Degrees: AD, Certificate Undergraduate Tuition, 2018-19: \$15,660	501 Vine St. Scranton PA 18509 570-961-7810 www.lackawanna.edu	1,604
Luzerne County Community College Founded: 1967, Public 2-year Degrees: AD, Certificate Undergraduate Tuition, 2018-19: \$9,660 (In-state)	Marketplace at Steamtown Scranton, PA 18503 1-800-377-5222 www.luzerne.edu	5,360 All Campuses
Marywood University Founded: 1915, Private 4-year Degrees: Bachelor, Masters, PhD Undergraduate Tuition, 2018-19: \$34,910	2300 Adams Ave. Scranton PA 18509 570-348-6211 www.marywood.edu	2,945
Penn Foster Career School Founded: 1890, Career/Tech School Degrees: Career Diploma/Certificate Tuition: Varies by program	925 Oak St. Scranton PA 18515 1-800-275-4410 www.pennfoster.edu	140,000 Nationwide
Penn Foster College Founded: 1890, Private Online Degrees: Certificate, AD, Bachelors Tuition: Varies by program	925 Oak St. Scranton, PA 18515 1-800-471-3232 www.pennfoster.edu	50,000 Nationwide
Penn State, Scranton Founded: 1855, Public 4-year Degrees: AD, Bachelor Undergraduate Tuition, 2018-19: \$14,468 (PA)	120 Ridgeview Dr. Dunmore PA 18512 570-963-2500 www.worthingtonscranton.psu.edu	1,029
University of Scranton Founded: 1888, Private 4-year Degrees: AD, Bachelor, Masters, PhD Undergraduate Tuition, 2018-19: \$44,532	800 Linden St. Scranton PA 18510 570-941-7400 www.scranton.edu	5,373

Education Demographics

2016 American Community Survey 5-yr Estimates

School Enrollment

Population 3 years & over	
enrolled in school	49,489
Nursery, preschool	3,190
Kindergarten.....	2,156
Elementary school (gr. 1-8).....	19,388
High school (gr. 9-12).....	9,738
College or graduate school.....	15,017

Educational Attainment

Population 25 years & over	149,770
Less than 9th grade	4,547
9th to 12th grade, no diploma	10,378
High school graduate	56,335
Some college, no degree	25,996
Associate degree	13,425
Bachelor's degree.....	24,636
Graduate or professional degree	14,453
Percent high school graduate.....	90%
Percent bachelor's degree or higher	26.1%
Median earnings, HS diploma	\$27,101
Median earnings, bachelor's degree...	\$45,639
Median earnings, graduate degree	\$58,652

2015-16 Statistical Reports: PA Dept. of Education

Total County Public High-School Graduates:	1,792*
% County Public School Graduates Post-Secondary Bound:.....	78%* (State: 69%)
County Public High-School Dropouts:	116*
County Public High-School Dropout Rate:	0.9%* (State: 1.7%)
County Average Public School Total Operating Expenditures	
Per Pupil:	\$13,406* (State: \$13,678)

*Does not include Forest City Regional or Lackawanna Trail school districts.

2015-16 Northeastern Pennsylvania Public School Comparisons by County

County	Graduates	%PostSec-Bound	Dropout Rate	Av. PPTOE
Lackawanna	1,792	78%	0.9%	\$13,406
Luzerne	3,063	72%	1.8%	\$13,291
Monroe.....	2,292	69%	1.6%	\$20,244
Pike	366	81%	0.5%	\$15,339
Susquehanna	468	64%	1.2%	\$16,637
Wayne	633	73%	1.2%	\$17,877
Wyoming	254	70%	1.2%	\$17,564

Did you know that.....

.....the largest vein of anthracite coal in the world is under the Lackawanna Valley. Most of the coal is still there.

.....the first underground coal mine in the nation was opened in Carbondale.

.....Scranton was once called the “Anthracite Capital of the World.”

.....at the height of the coal-mining era, it was possible to walk 50 miles from Carbondale to Hazleton—underground!

.....Carbondale is the oldest city in the anthracite mining area, having been chartered before both Scranton and Wilkes-Barre.

.....the first commercially operated locomotive in the nation, the Stourbridge Lion, made its inaugural run between Honesdale and Carbondale.

.....the Archbald Pothole is the largest glacial pothole in the world.

.....the first commercially successful electric street-car system was put into service in Scranton in 1886.

.....Jermyn was the birthplace of First Aid in the nation.

.....the original name of Scranton was Slocum Hollow.

.....an “Irish War” between rival factions of Irish rail workers was fought near Clarks Summit in 1850.

.....Dalton was first known as Bailey Hollow.

.....the first iron forge was built in Old Forge.

.....the first mass-produced iron T-rails were built at the Lackawanna Furnace in Scranton.

.....the Scranton Lace Company was the largest producer of Nottingham Lace in the nation.

.....the first county census was taken in 1880, indicating a population of 89,269.

.....Archbald was originally called “White Oak Run.”

.....Mayfield was originally called Glendale.

.....Jessup has had several name changes. It was originally known as Saymour, then Mount Vernon, and then Winton before being named after Judge William Jessup.

.....Dunmore was first called Bucktown.

.....the Carbondale Public Library, founded in 1874, is the oldest library in the county.

.....there was once a municipality called Lackawanna Township. Old Forge, Moosic, Taylor, and the 22nd and 26th wards of Scranton were created from it. The township disappeared from the map in 1950.

.....during World War I, Minooka (now part of Scranton) sent the largest number of volunteers to service of any community its size in the nation.

.....the first institution of higher education in northeastern Pennsylvania, the Madison Academy, was established in Waverly in 1844.

.....the first bridge over the Lackawanna River was built in 1772.

.....the first newspaper in Lackawanna County, the *Northern Pennsylvanian*, was printed in 1833.

.....the first fire company in Lackawanna County was formed in 1843 in Carbondale. It was called the Rescue Hook and Ladder Company.

.....legend states that Parley Hughes, George Washington’s bodyguard, is buried in Taylor.

.....former first lady, US Senator, Secretary of State, and 2016 presidential candidate, Hillary Rodham Clinton’s family hailed from Scranton.

.....the Ransom Post Office is the oldest post office in Lackawanna County, opening in 1849.

.....Waverly was a stop on the Underground Railroad, the network that aided runaway slaves.

.....the University of Scranton was originally named St. Thomas College.

.....Thornhurst Township was known as Lehigh Township until 1996.

.....Elmhurst is one of only two townships totally within another township in Pennsylvania.

.....Benton Township has more lakes than any other community in the county.

.....Jefferson Township contains the highest elevation in the county (2,323 ft. above sea level).

.....the Susquehanna River in Ransom Township is the lowest elevation in the county (514 ft. above sea level).

.....Roaring Brook Township borders nine municipalities, giving it more neighbors than any other municipality.

.....Dalton Borough residents pay the highest combined county, local, and school real-estate taxes in the county, while residents of Vandling Borough pay the lowest.

.....with only six-tenths of one square mile of land area, Clarks Green Borough is the smallest municipality in the county.

.....the Borough of Gouldsboro with a population of 76, was annexed to Lehigh Township (now Thornhurst) in 1939.

.....on March 21, 1917, sixteen days before the US entered World War I, Loretta Walsh of Olyphant became the first woman to enlist in the US Navy.

.....the classic song "When You Wish Upon A Star" was written by Ned Washington of Scanton.

.....Waverly Township has the highest percentage of residents with a bachelor's degree or higher (69%).

.....On average, Thornhurst Township residents drive the farthest to work with a mean travel time of 43.1 minutes per commute.

.....Elmhurst Township has the highest percentage of residents over 65 years of age (39%).

.....the Lackawanna River flows through or borders every municipality in the Lackawanna Valley, except one—Dunmore.

.....Abington Township changed its name to Waverly Township on January 1, 2011.

.....Sukanya Roy from Abington Heights Middle School won the 2011 National Spelling Bee in Washington, DC, beating out 275 spellers from around the world.

.....Michael Metrinko of Olyphant spent 444 days as one of the 52 hostages held in Iran during the Iranian Hostage Crisis from 1979-81.

.....Scranton playwright, Jason Miller, won a Pulitzer Prize for the film "That Championship Season."

.....the national drugstore chain, Rite Aid, opened its first store in Scranton in 1962, on the corner of North Washington Ave and Spruce St, where it still stands today.

.....the Knox Mine Disaster of 1959 was the final nail in the coffin for underground coal mining in Lackawanna County.

.....the building housing Scranton Prep originally housed the Women's Institute of Domestic Arts & Sciences.

.....the boroughs of Providence, Hyde Park, and Scranton merged in 1866 to become the City of Scranton.

.....author of the 1961 book "The Death and Life of Great American Cities" and activist against urban renewal, Jane Jacobs, was born in Scranton.

.....army nurse and Dunmore native, Carol Ann Drazba, was the first woman killed in the Vietnam War.

.....Harry Chapin's famous song, "30,000 Pounds of Bananas" is about an actual event that occurred in Scranton in 1965.

.....Gino J. Merli, a Peckville native, received the Medal of Honor for single handedly defeating a superior force of Germans on September 4-5, 1944 near Sars La Bruyere, Belgium.

.....Joseph R. Sarnoski, a Simpson native, gave his life on June 16, 1943 earning the Medal of Honor on an air mission over the Solomon Islands, fighting off 20 enemy fighters in order to complete the mission.

.....the Penn Paper & Supply Co. building in Scranton represented the fictional headquarters of Dunder Mifflin on the NBC hit sitcom, "The Office."

County Office Directory 2020

Administrative Services

Thomas Durkin
Chief Financial Officer
123 Wyoming Ave.
Scranton, PA 18503
(570) 963- 6822

Adult Probation

William McCarthy
Chief Probation Officer
130 N. Washington Ave.
Scranton, PA 18503
(570) 963-6876

Area Agency on Aging

Jason Kavulich
Executive Director
123 Wyoming Ave.
Scranton, PA 18503
(570) 963-6740

Arts & Culture

Maureen McGuigan
Deputy Director
300 Cliff Street
Scranton, PA 18503
(570) 963-6590

Assessor's

John Foley
Deputy Director
123 Wyoming Ave.
Scranton, PA 18503
(570) 963-6728

Buildings & Grounds

Mark Dougher
Acting Director
123 Wyoming Ave.
Scranton, PA 18503
(570) 963-6763

Central Court

200 N. Washington Ave.
Scranton, PA 18503
(570) 963-6436

Chief of Staff

Brian Jeffers
123 Wyoming Ave.
Scranton, PA 18503
(570) 963-6800

Child Care Information Services

Walter Kobierecki
310 Adams Avenue, Suite 1
Scranton, PA 18503
(570) 963-6644

Clerk of Judicial Records

Mauri Kelly
123 Wyoming Ave.
Scranton, PA 18503
(570) 963-6723

Collector of Taxes/ Single Tax Office

William Fox
123 Wyoming Ave.
Scranton, PA 18503
(570) 963-6756

COLTS

Robert Fiume
Director
800 North South Road
Scranton, PA 18504
(570) 346-2061

Community Corrections

Brian Jeffers
Director
614 Spruce Street
Scranton, PA 18503
(570) 963-6711

Community Relations

Jim Rodway
Deputy Director
123 Wyoming Ave.
Scranton, PA 18503
(570) 963-6336

Community Traffic Safety

Christina Sullivan
123 Wyoming Ave.
Scranton, PA 18503
(570) 347-2358

Conservation District

Jerry Stiles
District Manager
1038 Montdale Road
Scott Twp, PA 18447
(570) 382-3086

Controller

Gary DiBileo
123 Wyoming Ave.
Scranton, PA 18503
(570) 963-6726

Coordinated Transportation

John Tomcho
Director
800 North South Road
Scranton, PA 18503
(570) 963-6795

Coroner

Timothy Rowland
1302 Madison Avenue
Dunmore, PA 18509
(570) 963-6100

Commissioners Office

123 Wyoming Ave.
Scranton, PA 18503
(570) 963-6800
Doreen Gilbride
Assist. to Comm. Notarianni
(570) 963-6800 x 1807
Brian Doughton
Assist. to Comm. Domenick
(570) 963-6800 x 1810
Anna Lena Koruszeko
Assist. to Comm. Chermak
(570) 963-6800 x 1811

Court Administrator

Frank Castellano
200 N. Washington Ave.
Scranton, PA 18503
(570) 963-6773

Court Collections

Catherine Kacer
130 N. Washington Ave.
Scranton, PA 18503
(570) 963-6359

Court Reporters

200 N. Washington Ave.
Scranton, PA 18503
(570) 963-6442

District Attorney

Mark Powell
135 Jefferson Ave.
Scranton, PA 18503
(570) 963-6717

Domestic Relations

Cathy Ann Hardaway
Director
123 Wyoming Ave.
Scranton, PA 18503
(570) 963-6721

Drug & Alcohol

Lackawanna/Susquehanna

Barbara Durkin
Director
123 Wyoming Ave.
Scranton, PA 18503
(570) 963-6820

Economic Development

Brenda Sacco
Acting Director
123 Wyoming Ave.
Scranton, PA 18503
(570) 963-6830

Elections

Marion Medalis
Director
123 Wyoming Ave.
Scranton, PA 18503
(570) 963-6737

Emergency Management

David Hahn
Director
30 Valley View Drive
Jessup, PA 18434
(570) 307-7300

Engineer

David Johns
Greenman-Pedersen
50 Glenmaura National Blvd
Moosic, PA 18505
(570) 342-3700

Environmental Sustainability

Barbara Giovagnoli
Manager/Recycling Coordinator
123 Wyoming Ave.
Scranton, PA 18503
(570) 963-2017

Family Court

Claire Czaykowski
Deputy Court Administrator
123 Wyoming Ave.
Scranton, PA 18503
(570) 963-5692

Health & Welfare

Mary Ellen Clarke
123 Wyoming Ave.
Scranton, PA 18503
(570) 342-2353

Hotel/Personal Property Tax

123 Wyoming Ave.
Scranton, PA 18503
(570) 963-6734

Housing Authority

Patrick Padula
Executive Director
2019 West Pine Street
Dunmore, PA 18512
(570) 342-7629

Human Resources

Justin MacGregor
Deputy Director
123 Wyoming Ave.
Scranton, PA 18503
(570) 963-6771

Human Services

William Browning
Director
123 Wyoming Ave.
Scranton, PA 18503
(570) 963-6790

Industrial Development

Mary Ellen Clark
123 Wyoming Ave.
Scranton, PA 18503
(570) 963-6862

Information Technology

Jeff Mando
Chief Information Officer
123 Wyoming Ave.
Scranton, PA 18503
(570) 963-6743

Juvenile Probation

Rich Clifford
Acting Director
123 Wyoming Ave.
Scranton, PA 18503
(570) 963-6887

Lackawanna Coal Mine Tour

1 Bald Mountain Road
Scranton, PA 18504
(570) 963-6463

Lackawanna Heritage Valley Authority

Joe Corcoran
Executive Director
213 Railroad Ave.
Scranton, PA 18505
(570) 963-6730

Lackawanna-Susquehanna Behavioral Health Program

Jeremy Yale
Administrator
123 Wyoming Ave.
Scranton, PA 18503
(570) 346-5741

Law Library

Donna Gower
Law Librarian
dd
Scranton, PA 18503
(570) 963-6712

Library Administrator

Mary Garm
520 Vine Street
Scranton, PA 18509
(570) 348-3003

Marriage License Bureau

Frances Kovaleski
Scranton Electric Building
123 Wyoming Ave.
Scranton, PA 18503
(570) 963-6708

Office Services

Jeff Mando
123 Wyoming Ave.
Scranton, PA 18503
(570) 963-6743

Orphans' Court

Frances Kovaleski
123 Wyoming Ave.
Scranton, PA 18503
(570) 963-6702

PA CareerLink

Cathy Gerard
Site Administrator
135 Franklin Avenue
Scranton, PA 18503
(570) 963-3110

Parks & Recreation

Mark Dougher
Deputy Director
Bald Mountain Road
Scranton, PA 18504
(570) 963-6764

Penn State Co-op Extension

Dave Messersmith
135 Jefferson Ave.
Scranton, PA 18503
(570) 963-6842

Pension Office

Human Services
123 Wyoming Ave.
Scranton, PA 18503
(570) 963-6771

Planning

Brenda Sacco
Acting Director
123 Wyoming Ave.
Scranton, PA 18503
(570) 963-6400

Prison

Tim Betti
Warden
1371 North Washington Ave
Scranton, PA 18509
(570) 963-6639

Protection from Abuse

Barb Perri
Coordinator
123 Wyoming Ave.
Scranton, PA 18503
(570) 963-5692

Public Defender

Lawrence Moran
Chief Public Defender
200 N. Washington Ave.
Scranton, PA 18503
(570) 963-6761

Purchasing

Joe Wechshler
Deputy Director
123 Wyoming Ave.
Scranton, PA 18503
(570) 963-6767

Rail Authority

Larry Malski
President
280 Cliff Street
Scranton, PA 18503
(570) 963-6676

Recorder of Deeds

Evie Rafalko McNulty
123 Wyoming Ave.
Scranton, PA 18503
(570) 963-6775

Register of Wills

Frances Kovaleski
123 Wyoming Ave.
Scranton, PA 18503
(570) 963-6702

Revenue & Finance

Thomas Durkin
Chief Financial Officer
123 Wyoming Ave.
Scranton, PA 18503
(570) 963-6822

Roads & Bridges

Larry Lukasik
Director
1280 Mid-Valley Drive
Jessup, PA 18434
(570) 496-7733

SLHDA

Jim Wansacz
123 Wyoming Ave.
Scranton, PA 18503
(570) 963-6836

SWB RailRiders/PNC Field

235 Montage Mountain Rd.
Moosic, PA 18507
(570) 969-2255

SLHDA

Sam Ceccacci
123 Wyoming Ave.
Scranton, PA 18503
(570) 963-6836

SWB RailRiders/PNC Field

235 Montage Mountain Rd.
Moosic, PA 18507
(570) 969-2255

Sheriff

Mark McAndrew
200 N. Washington Ave.
Scranton, PA 18503
(570) 963-6719

Solicitor

Atty. Frank Ruggiero
123 Wyoming Ave.
Scranton, PA 18503
(570) 963-6800

Tax Claim Bureau

Kevin Joyce
Acting Director
123 Wyoming Ave.
Scranton, PA 18503
(570) 963-6734

Treasurer

Edward Karpovich
123 Wyoming Ave.
Scranton, PA 18503
(570) 963-6731

Treatment Court

William McCarthy
Chief Probation Officer
130 N. Washington Ave.
Scranton, PA 18503
(570) 496-1736

Trolley Museum

Wayne Hiller
Manager
300 Cliff Street
Scranton, PA 18503
(570) 963-6590

Veterans Affairs

Dave Eisele
Veterans Service Officer
123 Wyoming Ave.
Scranton, PA 18503
(570) 963-6778

Visitor/Convention Bureau

Curt Camoni
Executive Director
135 Jefferson Ave.
Scranton, PA 18503
(570) 963-6363

Visitors' Center

135 Jefferson Ave.
Scranton, PA 18503
(570) 496-1701

Voter Registration

Marion Medalis
Director
123 Wyoming Ave.
Scranton, PA 18503
(570) 963-6737

Workforce Development

Virginia Turano
Executive Director
201 Lackawanna Avenue
Scranton, PA 18503
(570) 342-3649

Youth & Family Services

William Browning
Director
123 Wyoming Ave.
Scranton, PA 18503
(570) 963-6781

Acknowledgements & Sources

Research & Compilation

Lackawanna County Dept. of Planning & Econ. Dev.
Mary Liz Donato, Regional Planning Manager

Sources

Association of Religion Data Archives
BING Maps
Center for Rural Pennsylvania
Lackawanna County Assessor's Office
Lackawanna County Convention & Visitors Bureau
Lackawanna County Emergency Management
Lackawanna County municipal officials
Lackawanna County Planning Department
Lackawanna County Roads & Bridges
Lackawanna County school district officials
Lackawanna County Voter Registration
Lackawanna Heritage Valley Authority
Lackawanna Historical Society
Penn State Data Center
Pennsylvania Dept. of Agriculture & USDA
Pennsylvania Dept. of Conservation & Natural Res.
Pennsylvania Dept. of Corrections

Lackawanna County

Regional Planning Commission

The Lackawanna County Commissioners created the Regional Planning Commission on June 16, 1959. The commission is responsible for policy decisions concerning Lackawanna County's land-use, transportation and environmental planning programs and recommendations on subdivision and land development proposals and local zoning and land-use regulations. The commission has a nine board members appointed to four-year terms by the county commissioners and is headed by the the Director of Department of Planning & Economic Development. It currently has five full-time staff members.

County Lines has been produced by the regional planning commission since 1990. The commission solicits your feedback on this document; all suggestions and comments will be reviewed and taken into consideration for the next edition. You may email any comments to donatoml@lackawannacounty.org.

Special thanks to all individuals and agencies who contributed to this publication. The planning department is not responsible for the accuracy of information provided by others.

Pennsylvania Dept. of Education
Pennsylvania Dept. of Environmental Protection
Pennsylvania Dept. of Health
Pennsylvania Dept. of Labor & Industry
Pennsylvania Dept. of Public Welfare
Pennsylvania Dept. of Transportation
Pennsylvania State Manual
Pennsylvania State Police
U. S. Census Bureau, American Fact Finder
U. S. Geological Survey
U. S. Postal Service
Woods & Poole Economics Inc.
www.radio-locator.com
www.pimsreports.state.pa.us
www.us-places.com/phone-exchanges
History of Scranton and of the Boroughs of Lackawanna County, 1914

Board Members

Harry Lindsay, Chairman
Rosemary Broderick
Cindy Campbell
Joseph Lorince
Bruce Zero, Esq.
Germaine Carey
David Johns
John Pocius

Director of Planning & Economic Development

Brenda Sacco

Planning Staff

Steve Pitoniak, Dept. Manager
Mary Liz Donato, Regional Planning Manager
Matthew Jones, Transportation Planning Manager
Stephen Solon, GIS Coordinator
Jay Schectman Transportation Technician

Address

123 Wyoming Ave, Scranton PA 18503
Phone 570-963-6400 Fax 570-963-6364