

Daily Weather Briefing

Wednesday, April 22, 2020



Outlook

Today: Mostly sunny start with increasing clouds late. Cool and breezy.

Wind: West 12-18mph, Gusts 25-35mph

Highs: Near 40° north to Lower 50s south

Tonight: Mostly cloudy. Light snow showers/mix across the northern tier.

Lows: Upper 20s NE to Upper 30s SW

Thursday: Overcast with rain likely during the day.

Highs: Upper 40s NE to Near 60° SW



Extended Outlook

Friday: Mostly cloudy with early showers fading through the day.

Highs: Upper 40s NE to Near 60° south

Saturday: Mostly cloudy with rain returning later in the day.

Highs: Lower 50s north to Near 60° south

Sunday: Mostly cloudy with more rain.

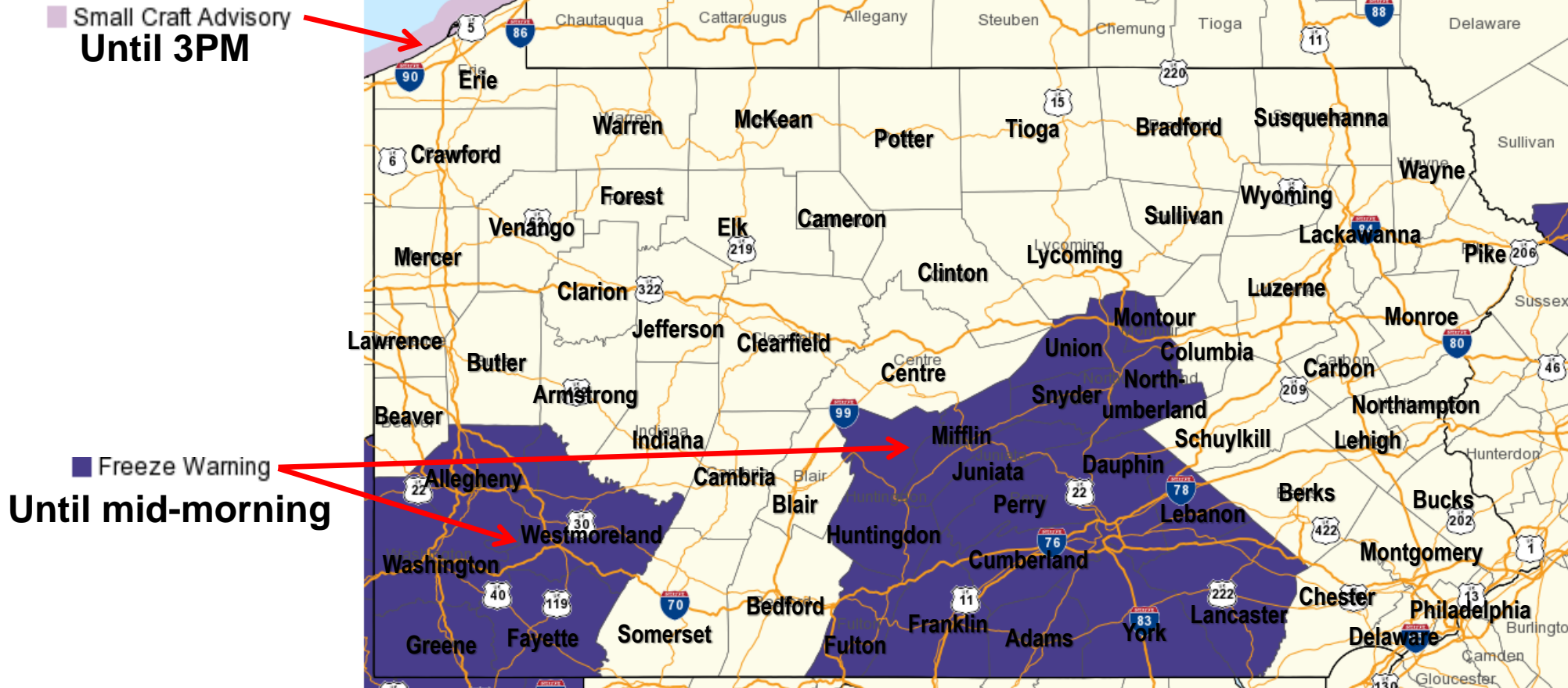
Highs: Upper 40s north to Upper 50s south

Monday: Partly to mostly cloudy. Cool.

Highs: Upper 40s north to Upper 50s south



Current Watches, Warnings, Advisories

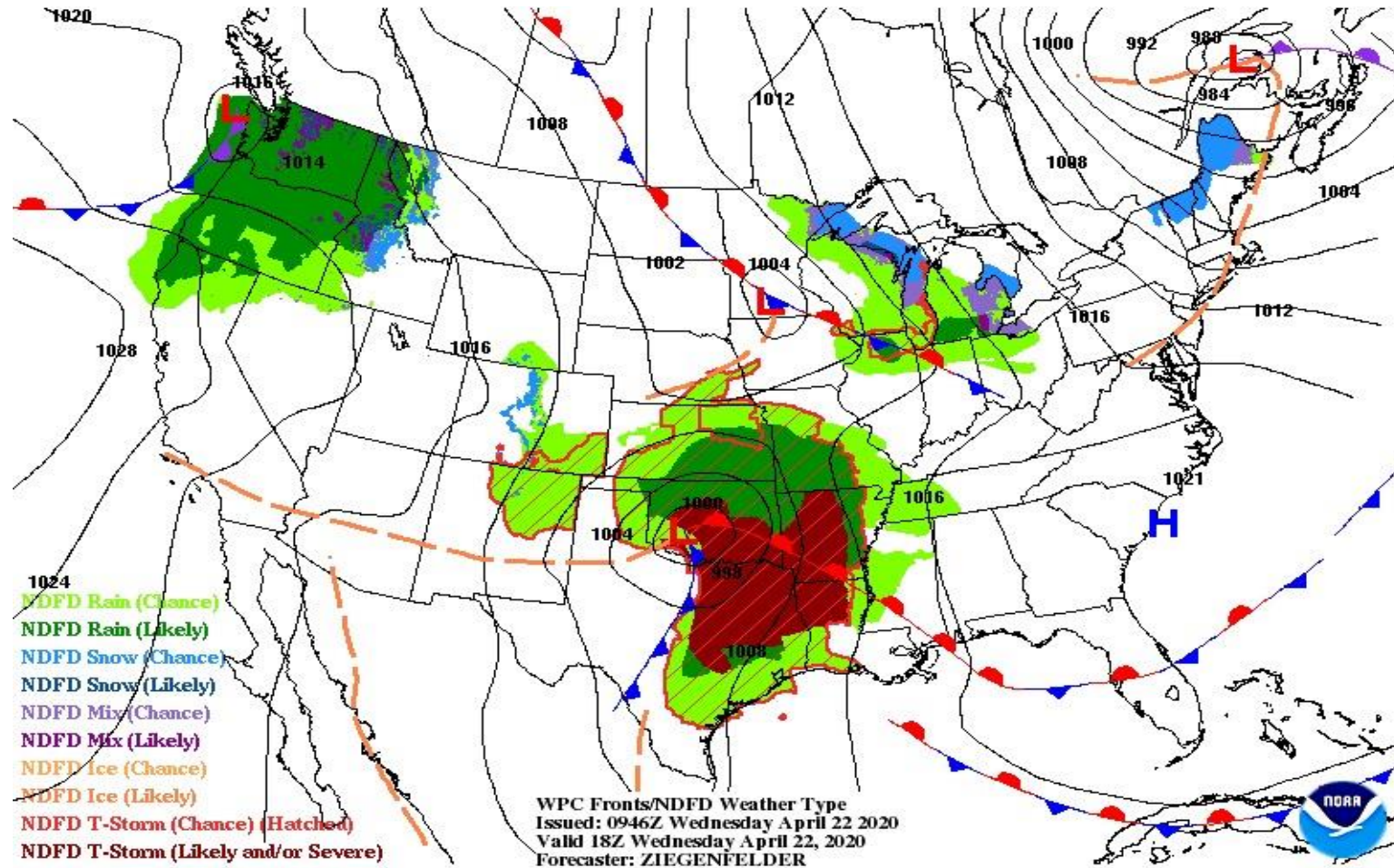


Graphic Created
April 22nd, 2020
8:00 AM EDT

[Click the image for a current view.](#)



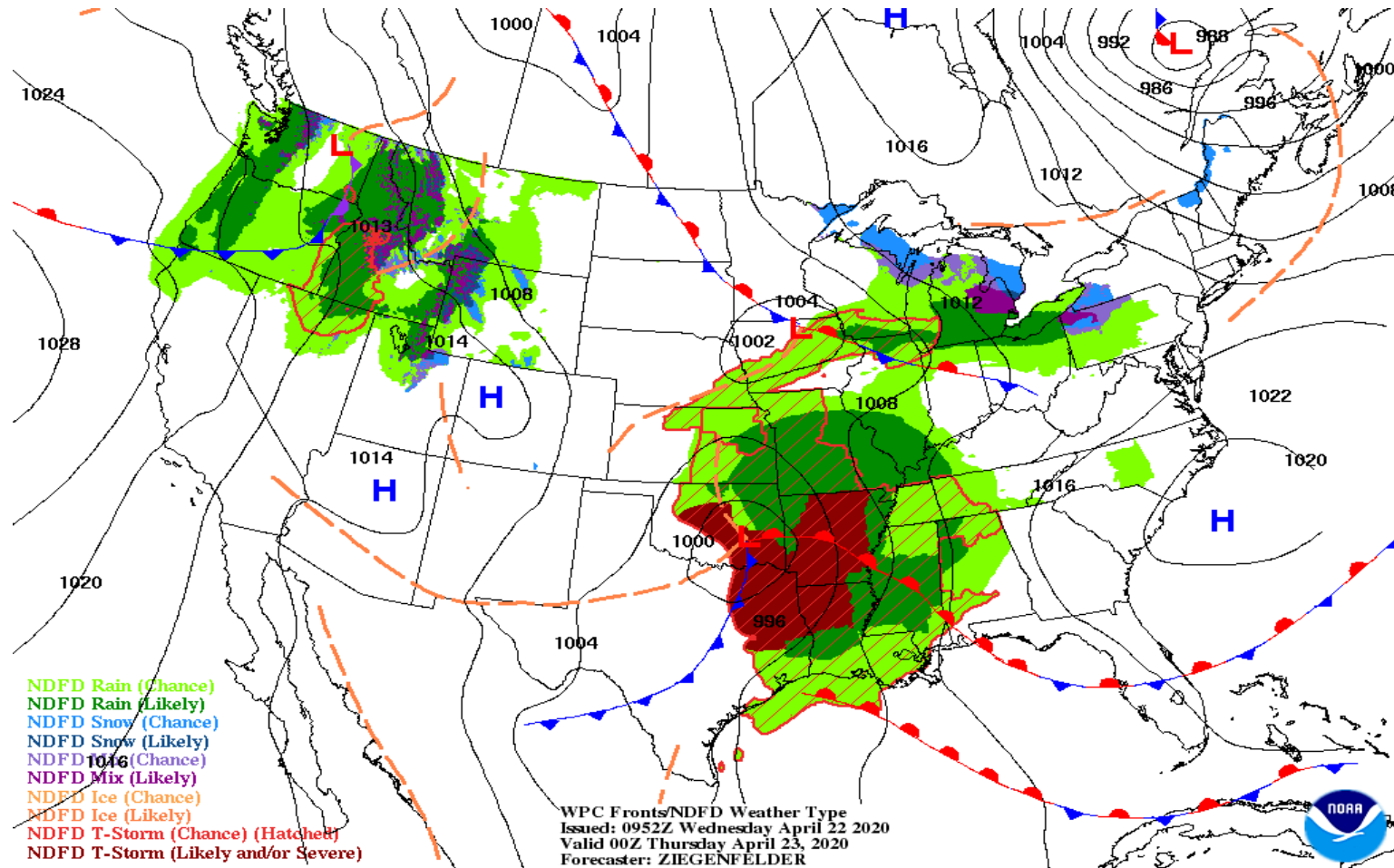
Today – 2PM Forecast Map



[Click here for the latest maps.](#)



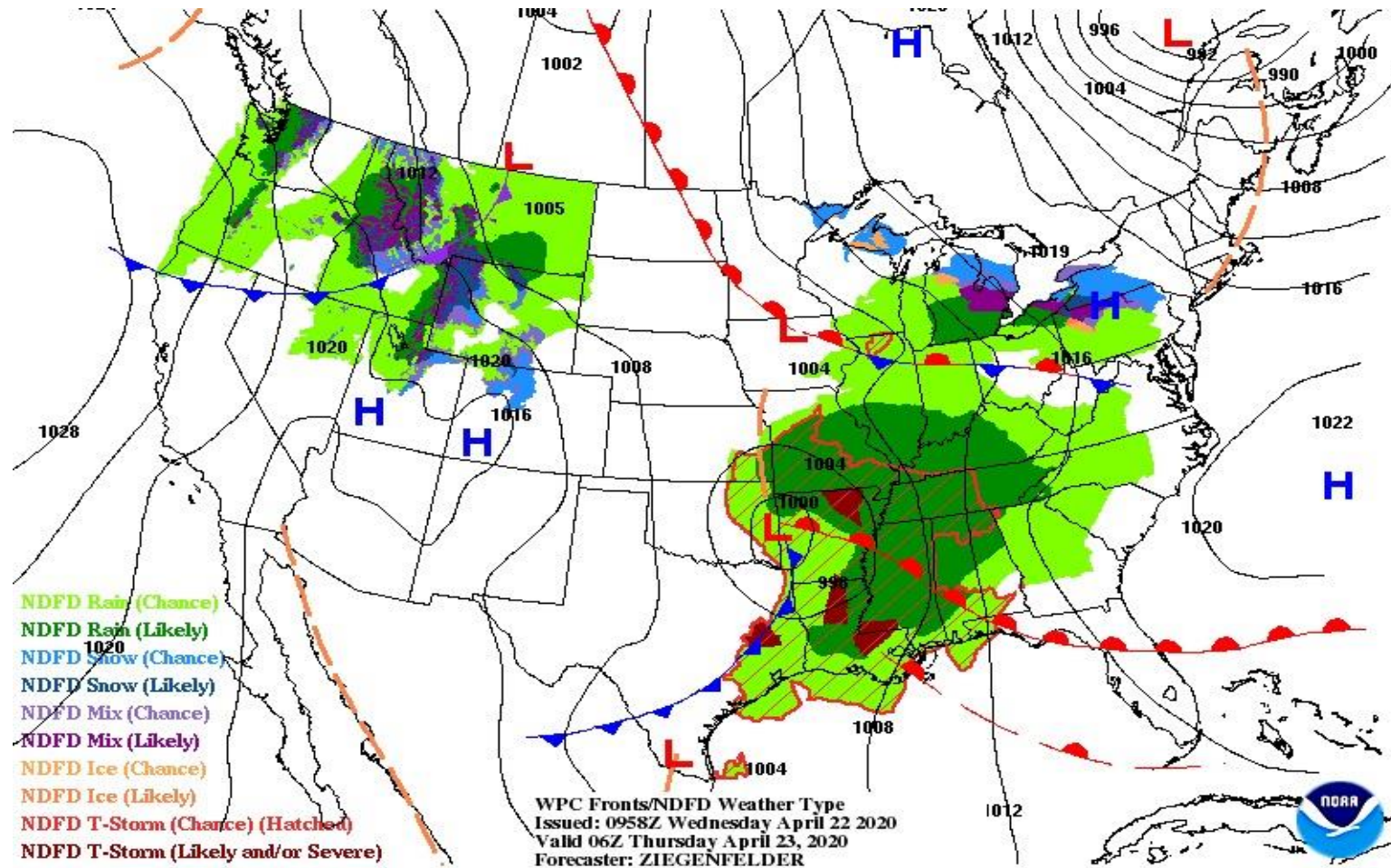
Today – 8PM Forecast Map



[Click here for the latest maps.](#)



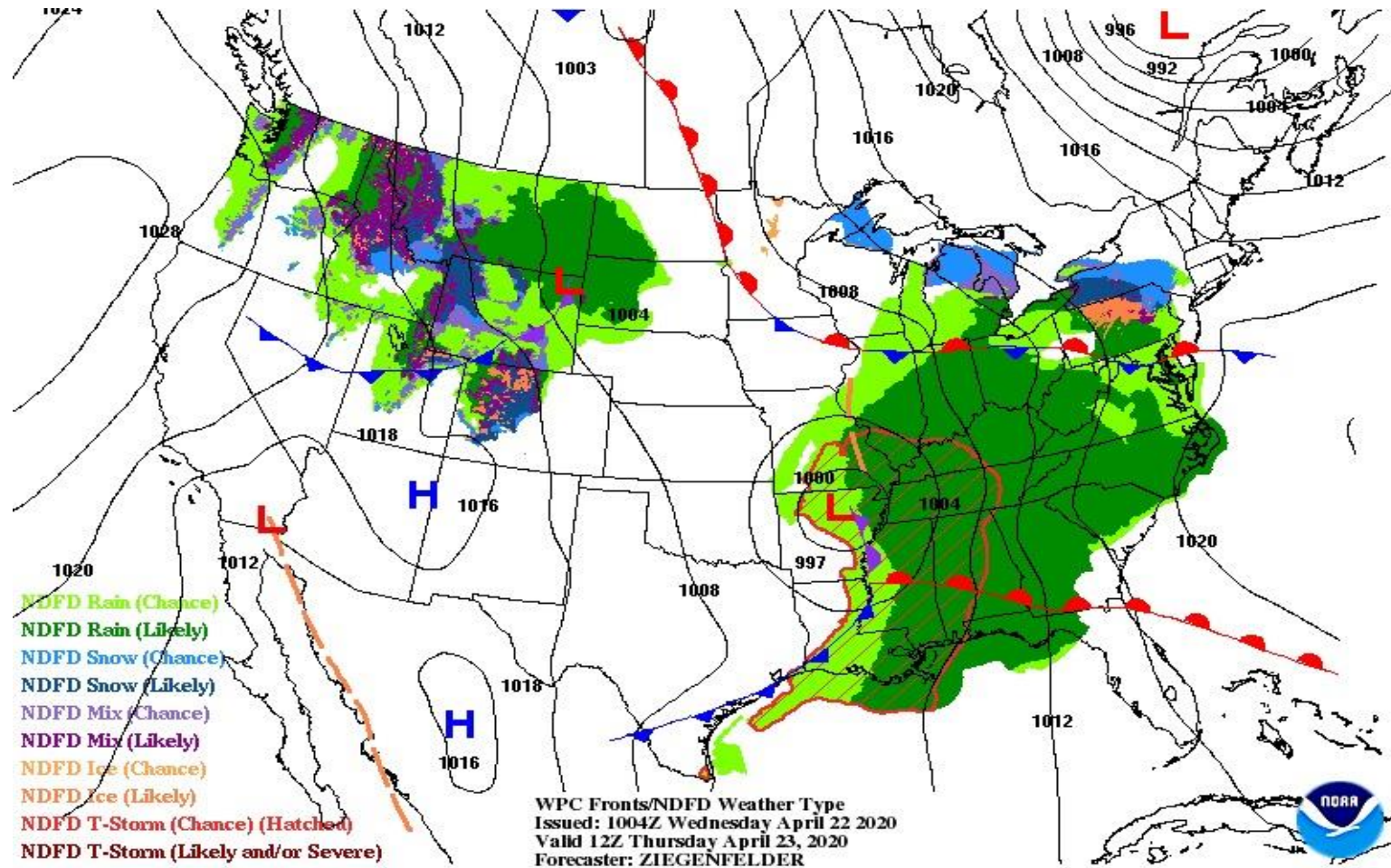
Tonight – 2AM Forecast Map



[Click here for the latest maps.](#)



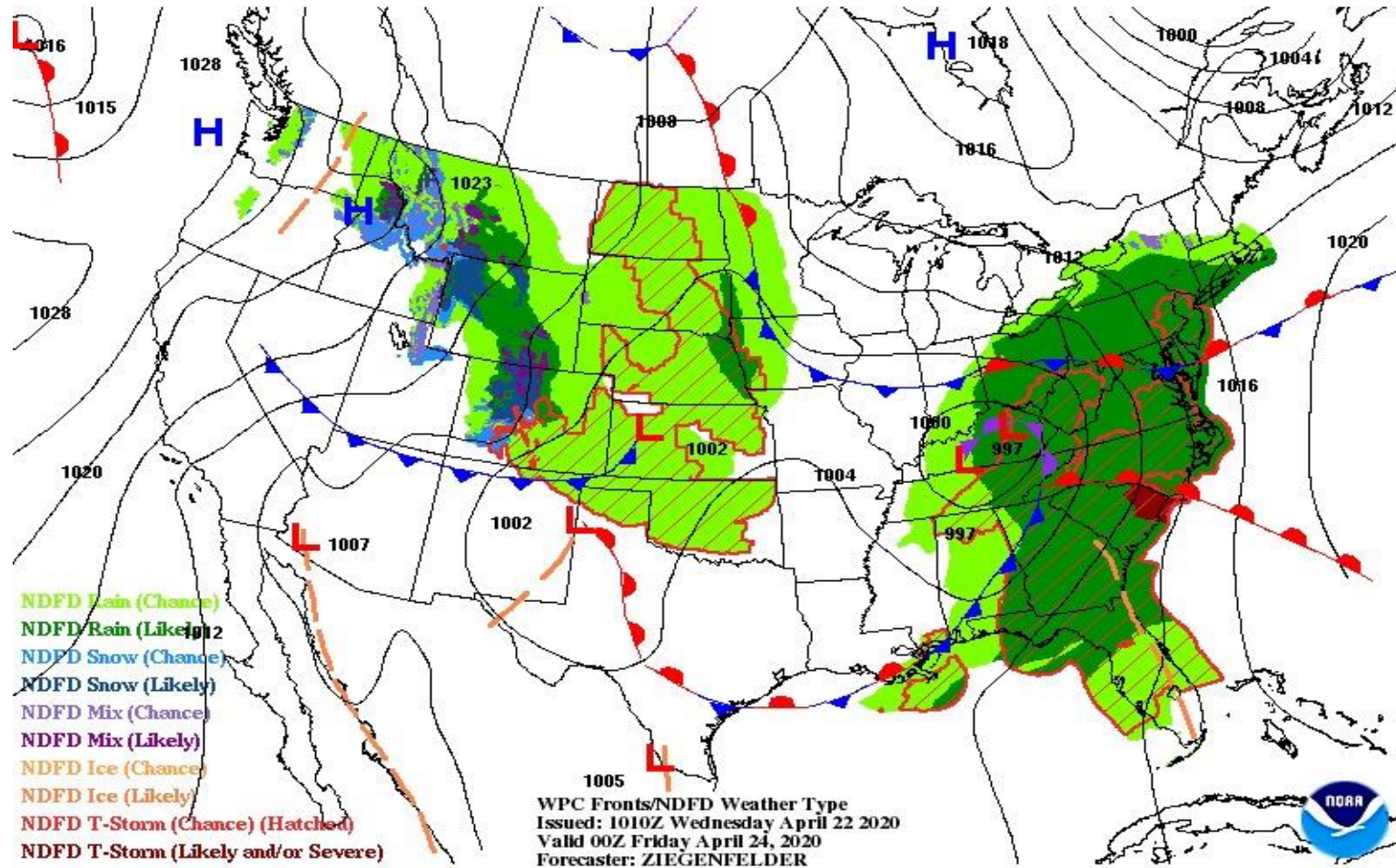
Tomorrow – 8AM Forecast Map



[Click here for the latest maps.](#)



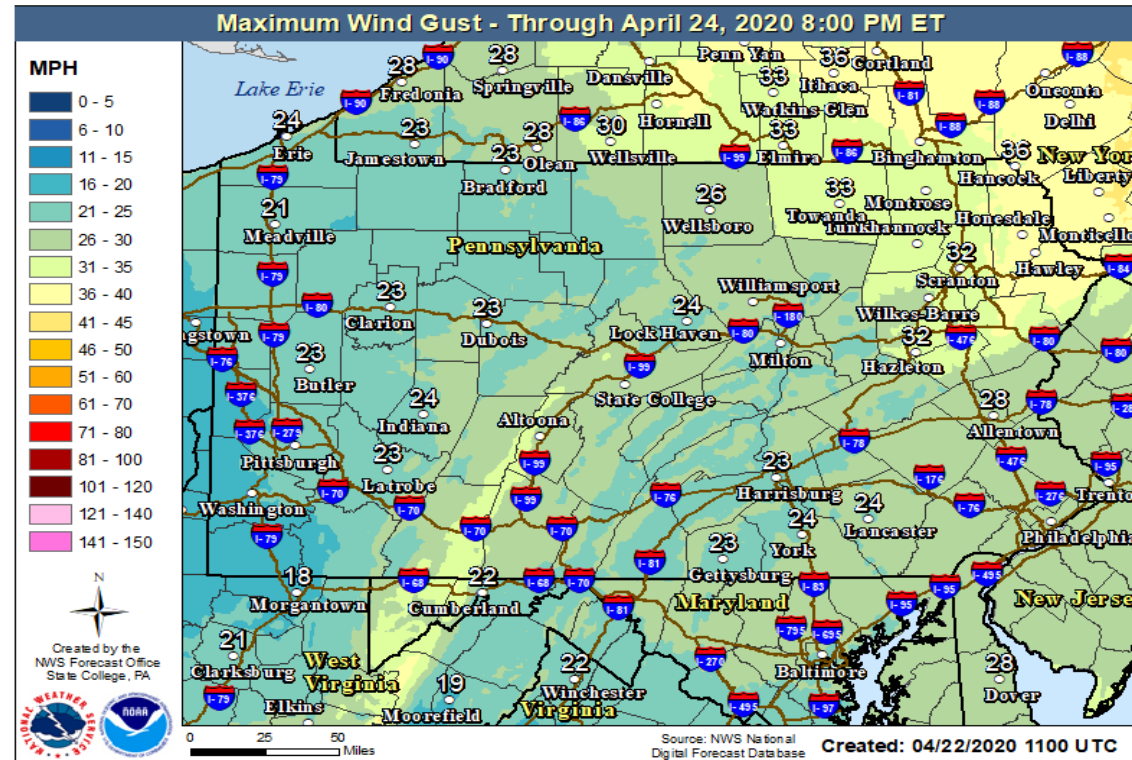
Tomorrow – 8PM Forecast Map



[Click here for the latest maps.](#)



Wind Forecast

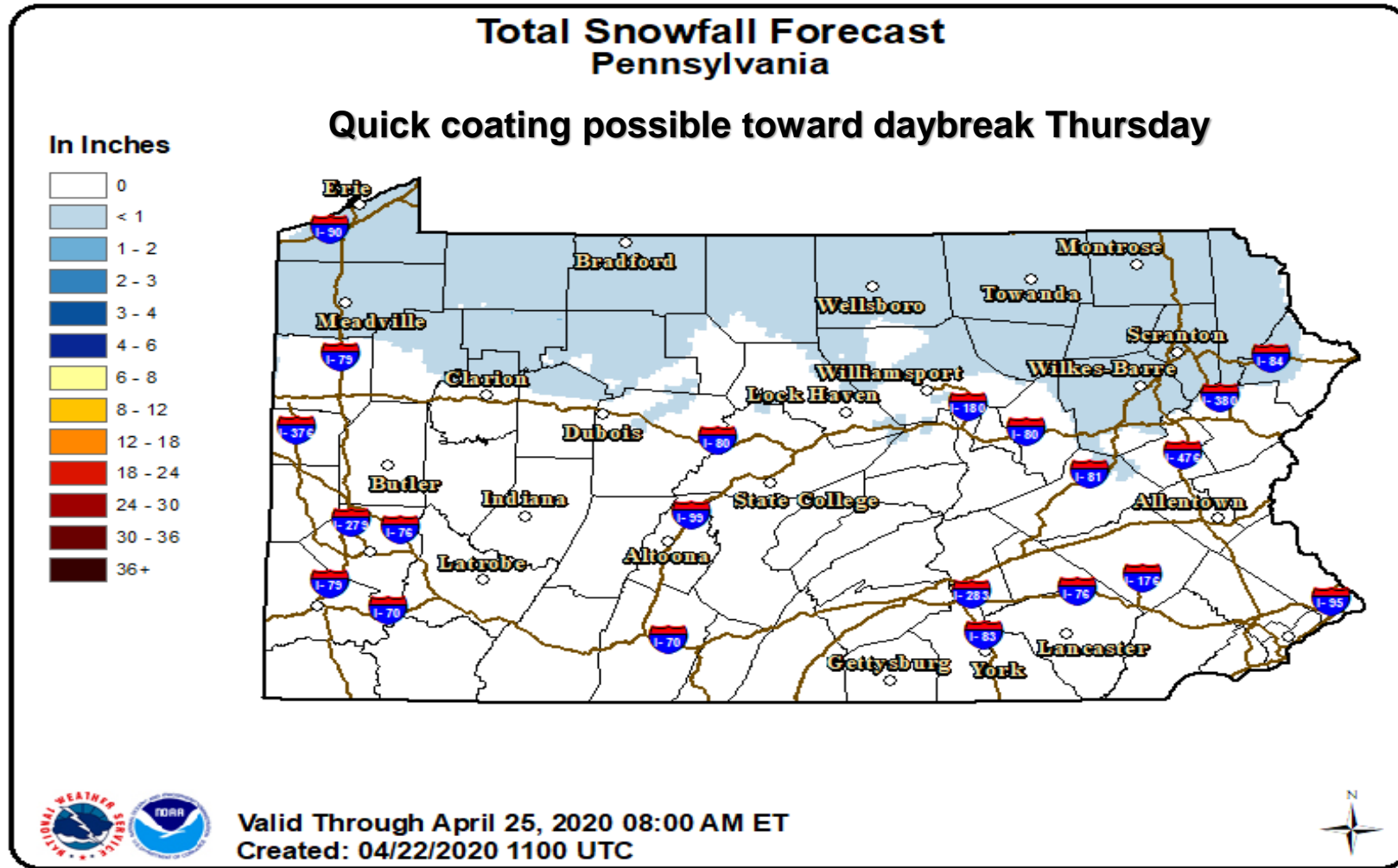


Wind: West 12-18mph
Gust: 25-35mph

[Click this link for current maps.](#)



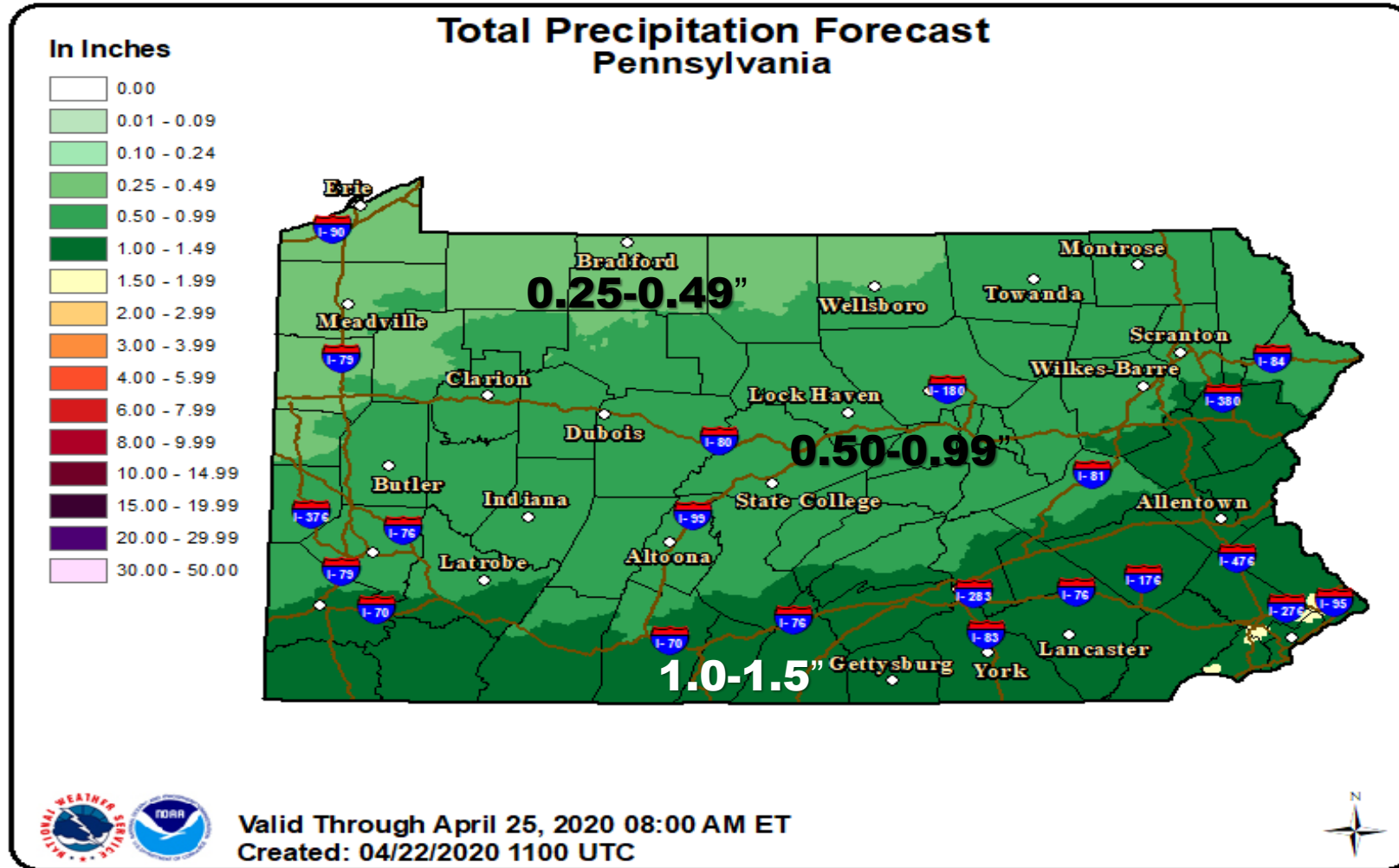
Snowfall Forecast Through 8AM Saturday



Click the image for a current view.



Rainfall Forecast Through 8AM Saturday



Click the image for a current view.



Flash Flood Risk

TODAY



THURSDAY



FRIDAY



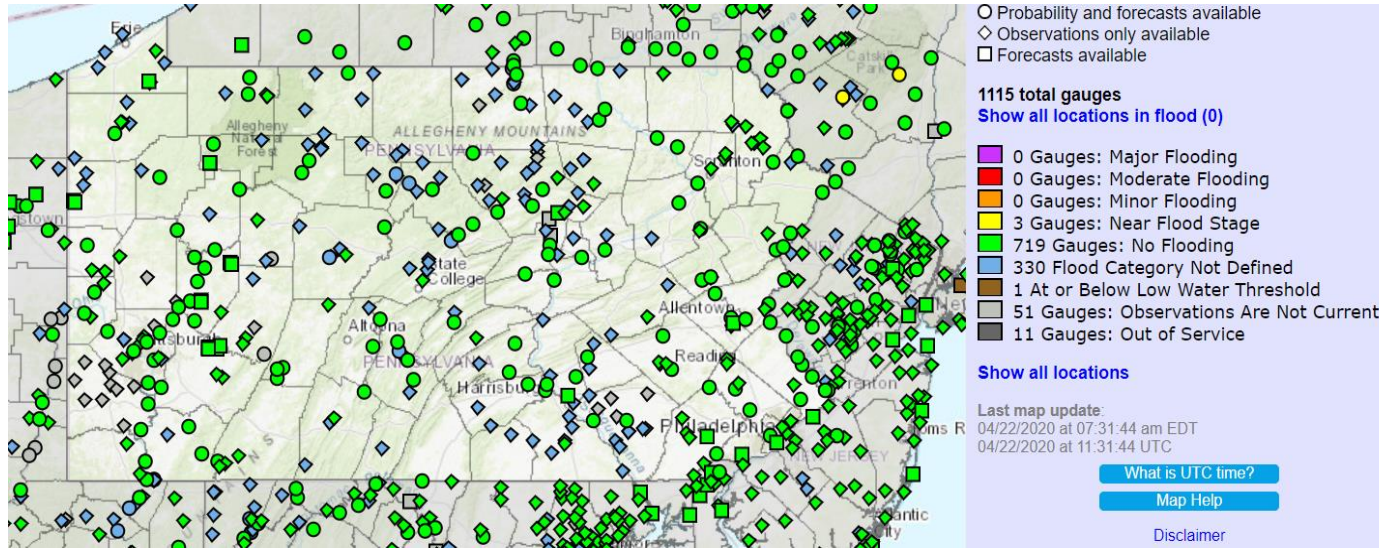
Risk of rainfall exceeding flash flood guidance within 25 miles of a point

HIGH: > 50% **SLGT: 10%-20%**
MDT: 20%-50% **MRGL: 5%-10%**

[Click the here for a current view.](#)

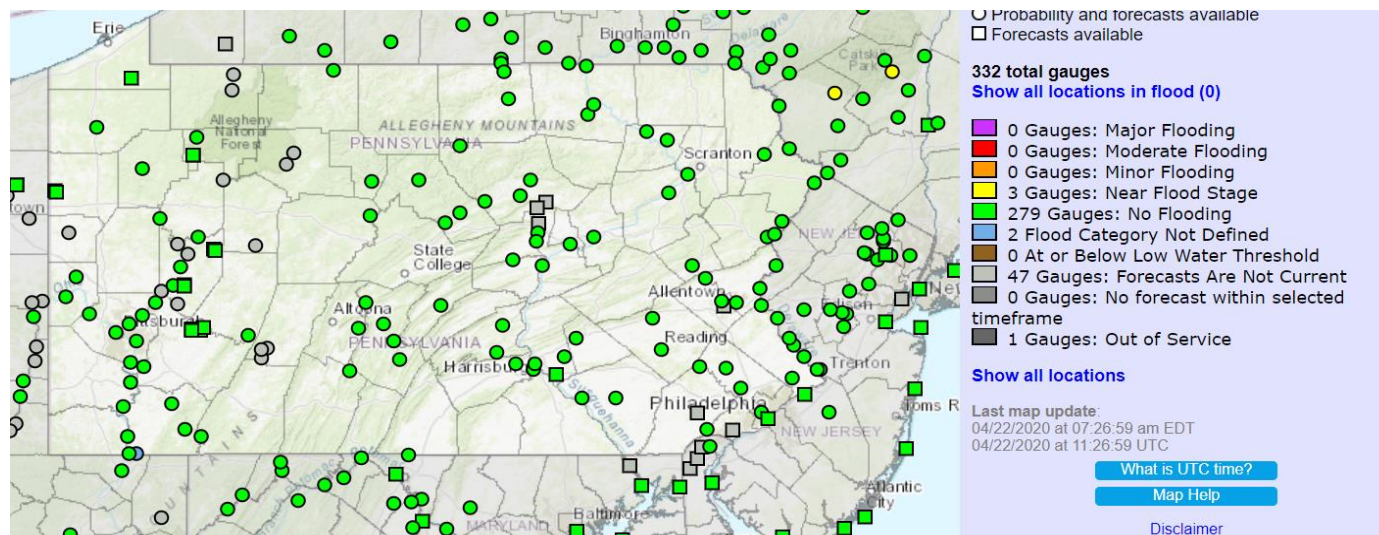


River Outlooks



CURRENT

Click the images for a current view.



FORECAST



Flood Outlooks

5-Day Significant River Flood Outlook

Valid: 04/21/2020 08:00 AM - 04/26/2020 08:00 AM EDT



5-Day Significant River Flood Outlook

Valid: 04/21/2020 08:00 AM - 04/26/2020 08:00 AM EDT



Significant River Flooding Not Expected



Significant River Flooding Possible
Weather conditions indicate, without certainty that significant river flooding could occur




Significant River Flooding Likely
Weather conditions indicate that significant river flood conditions can be expected



Significant River Flooding Occurring
Significant river flooding is occurring at this time

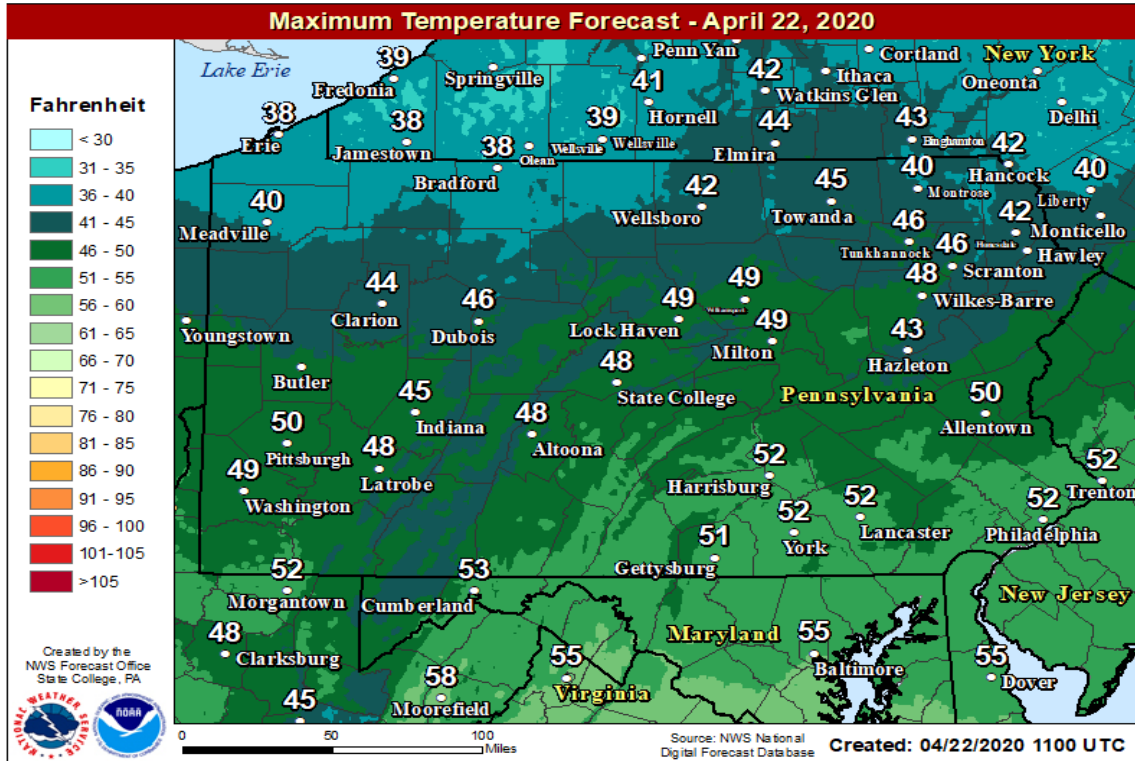


Click the images for a current view.

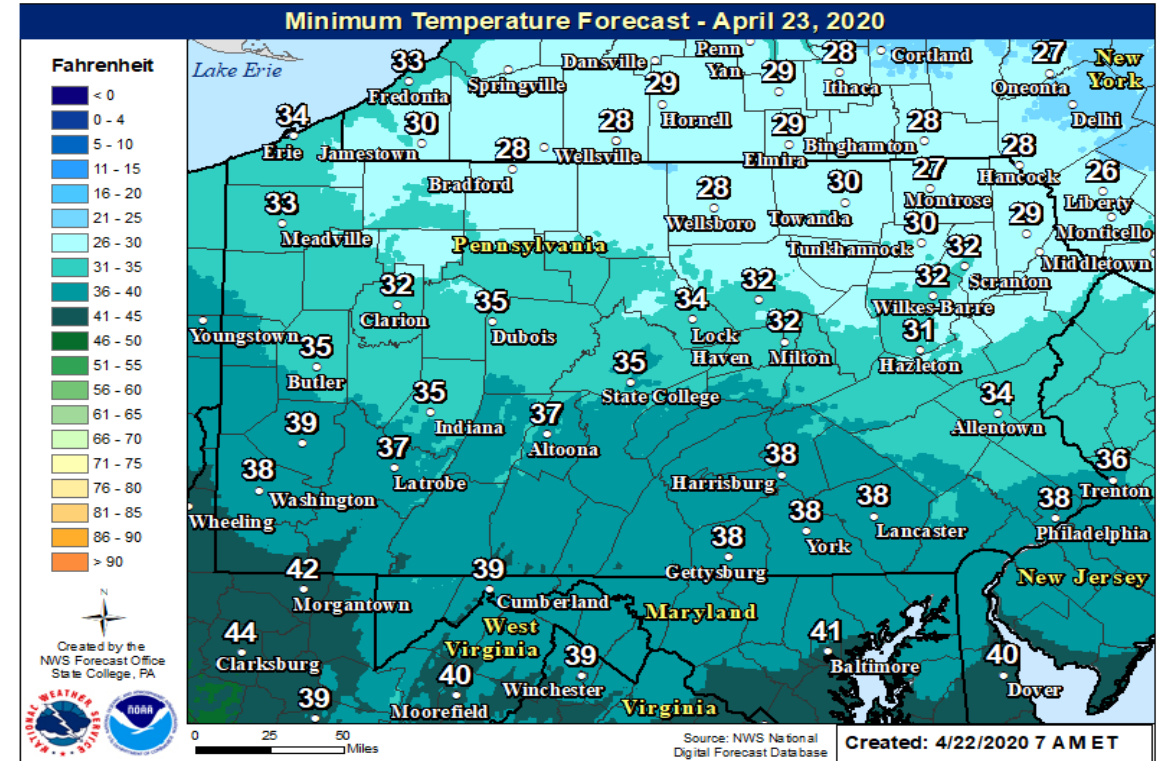


pennsylvania
EMERGENCY MANAGEMENT AGENCY

Temperature Forecast



High Today
N40-L50s

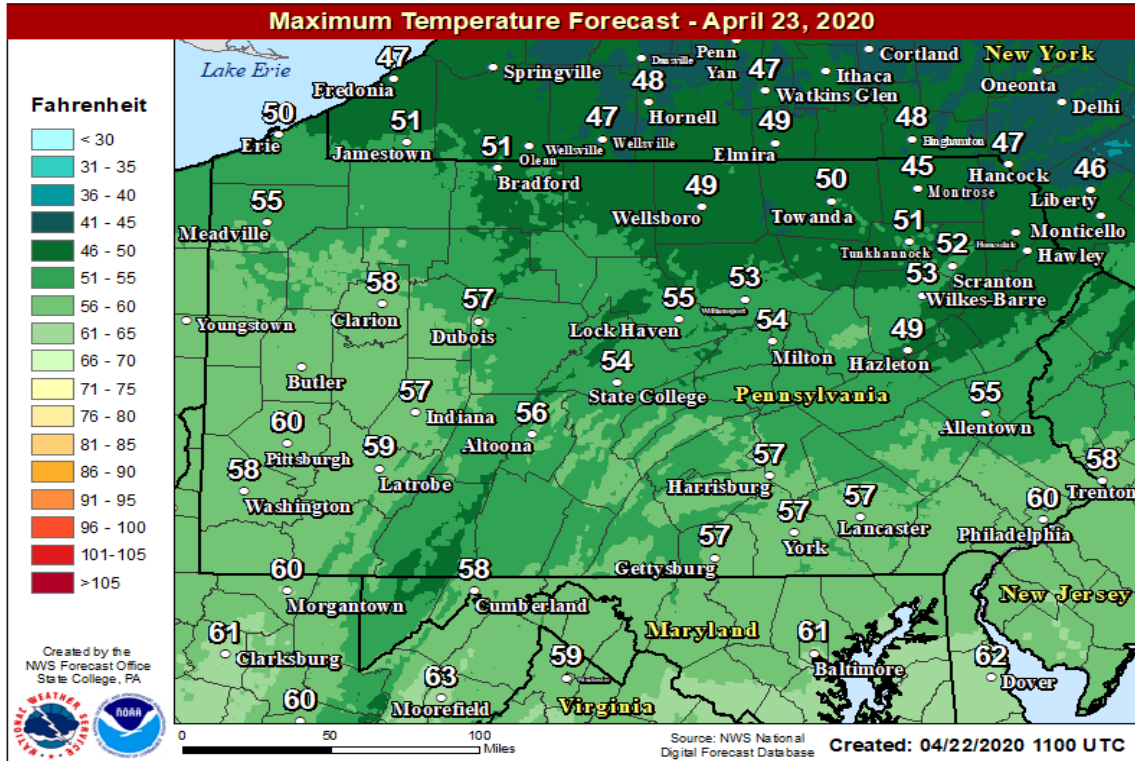


Low Tonight
U20s-U30s

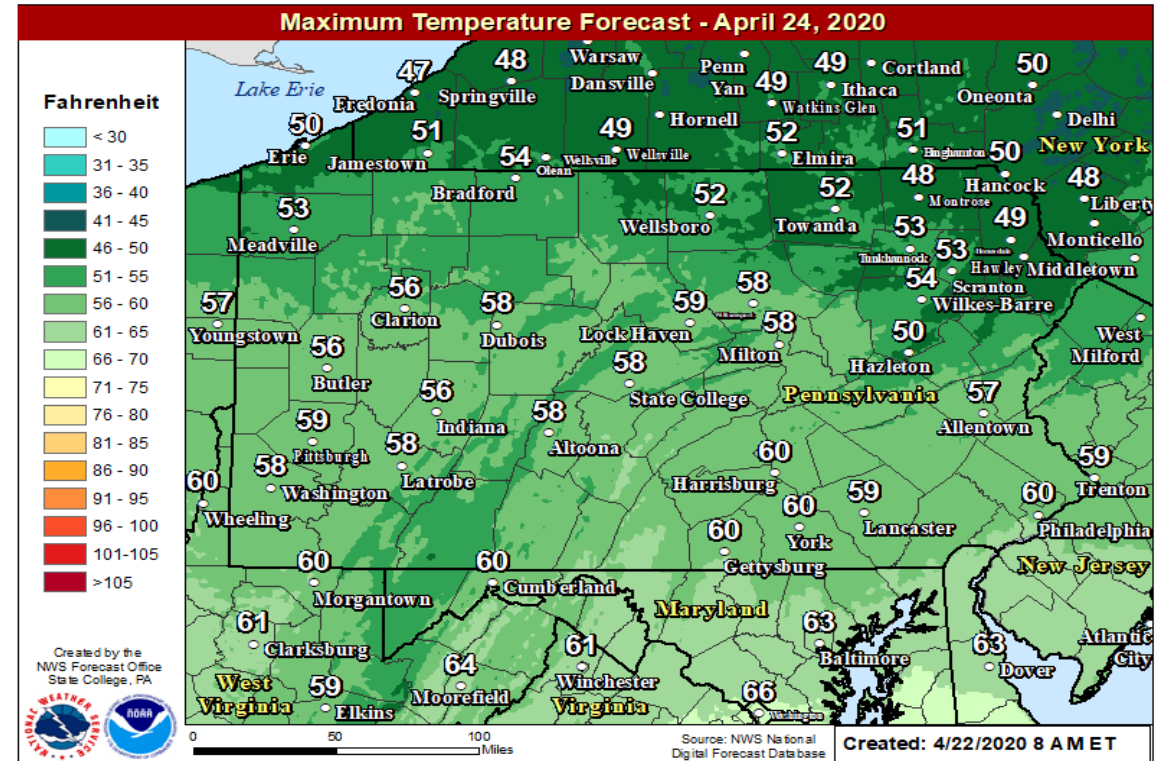
[Click this link for current maps.](#)



Temperature Forecast



High Thursday
U40s-N60



High Friday
U40s-N60

[Click this link for current maps.](#)



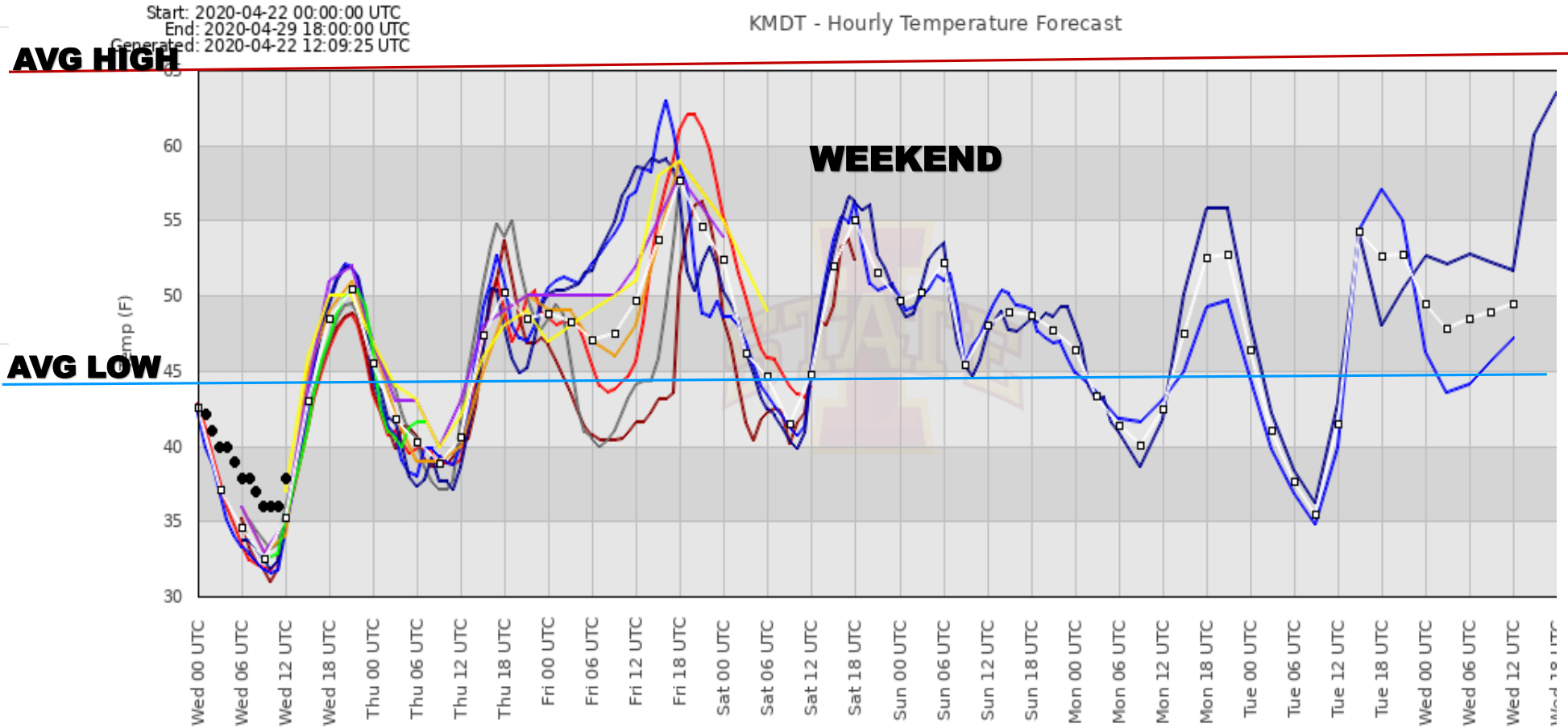
Averages and Outlook

6:18 AM
SUNRISE

7:54 PM
SUNSET

Daily Almanac - April 22, 2020

City	Normal High	Normal Low
ALLENTOWN	64	41
ERIE	59	41
JOHNSTOWN	60	40
MIDDLETOWN	65	44
PHILADELPHIA	67	47
PITTSBURGH	65	43
SCRANTON	62	41
UNIVERSITY PARK	63	42
WILLIAMSPORT	64	41



Air Quality Today

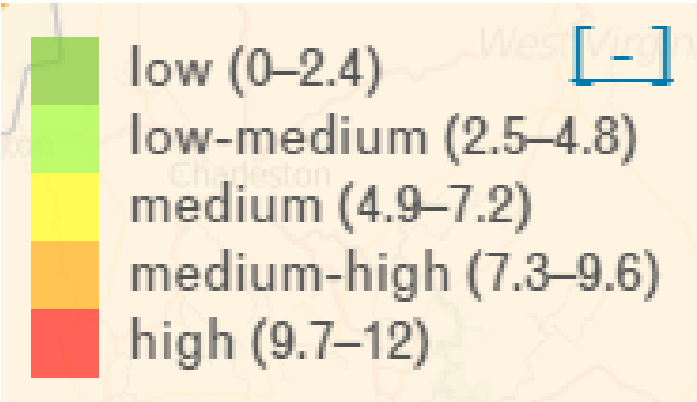
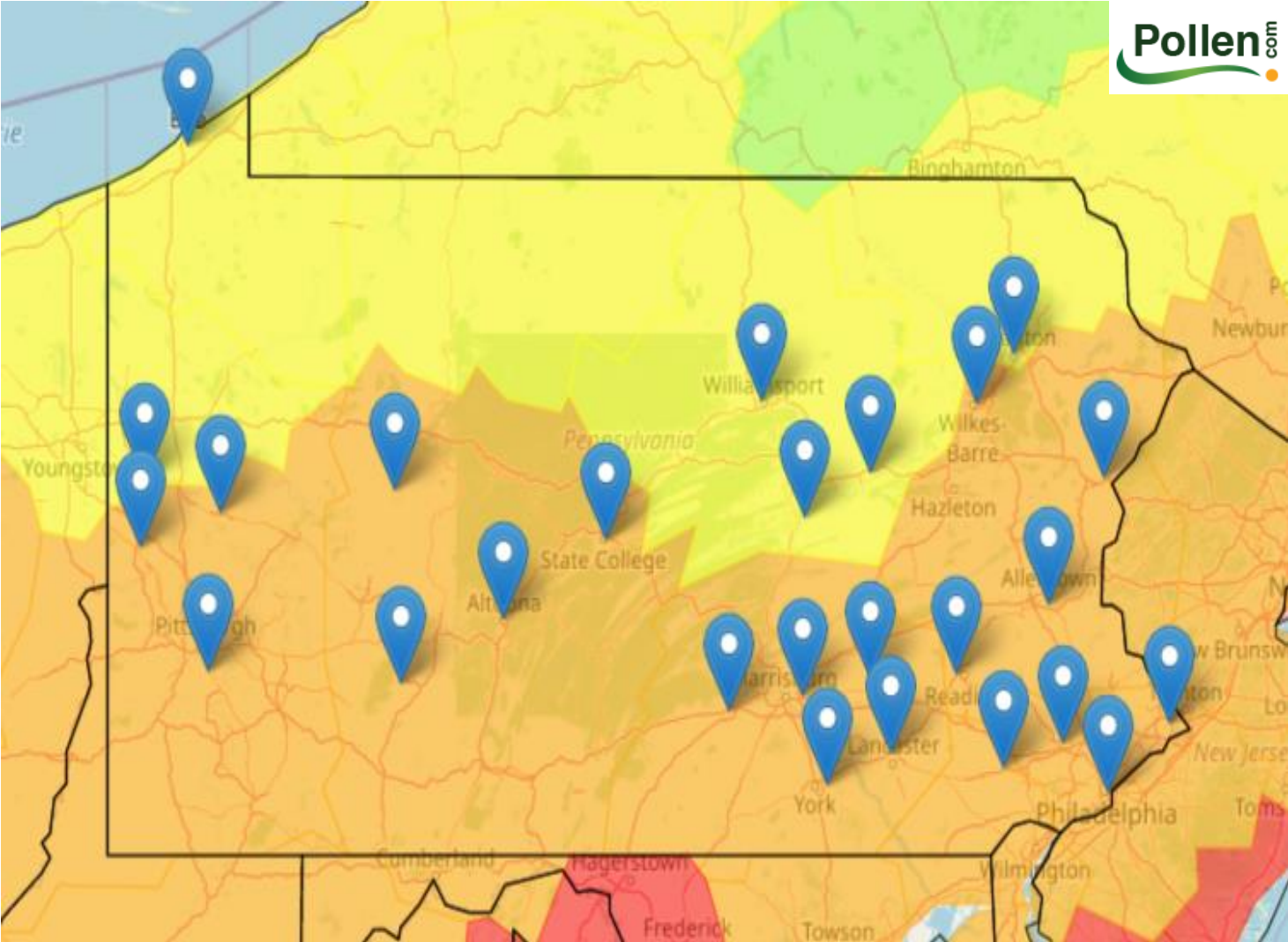


Click the image for a current view.

Air Quality Index Levels of Health Concern	Numerical Value	Meaning
Good	0 to 50	Air quality is considered satisfactory, and air pollution poses little or no risk
Moderate	51 to 100	Air quality is acceptable; however, for some pollutants there may be a moderate health concern for a very small number of people who are unusually sensitive to air pollution.
Unhealthy for Sensitive Groups	101 to 150	Members of sensitive groups may experience health effects. The general public is not likely to be affected.
Unhealthy	151 to 200	Everyone may begin to experience health effects; members of sensitive groups may experience more serious health effects.
Very Unhealthy	201 to 300	Health warnings of emergency conditions. The entire population is more likely to be affected.
Hazardous	301 to 500	Health alert: everyone may experience more serious health effects



Pollen Forecast Today

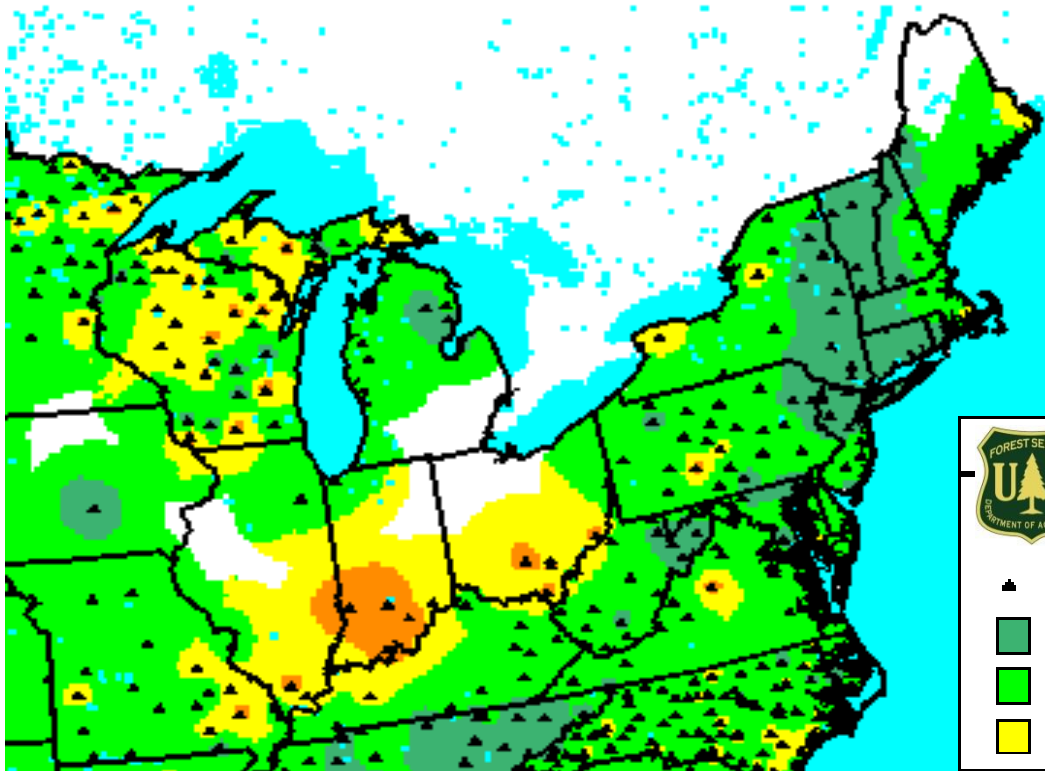


Click the image for a current view.



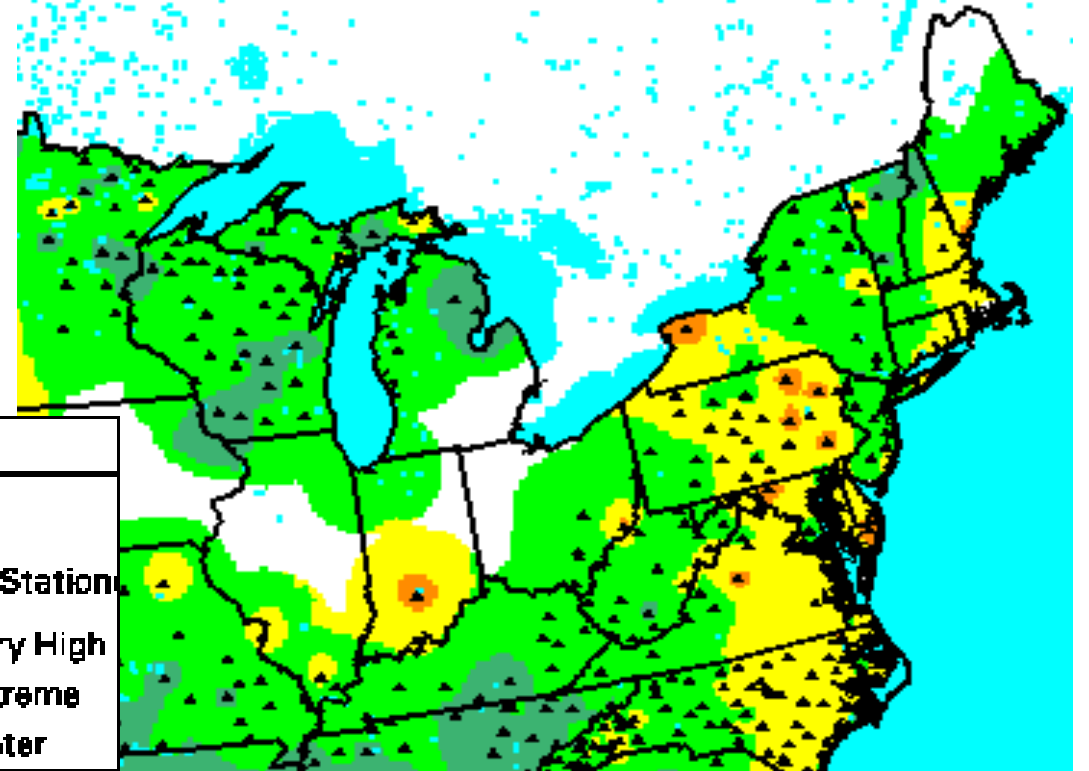
Fire Weather Outlooks

21-Apr-20




Past 24 Observed

22-APR-20



Today's Forecast

 **LEGEND**

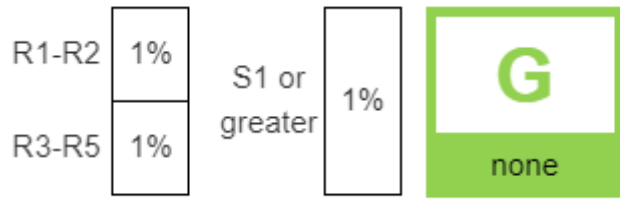
- ▲ Reporting Weather Station
- Low
- Moderate
- High
- Very High
- Extreme
- Water

Click the images for a current view.



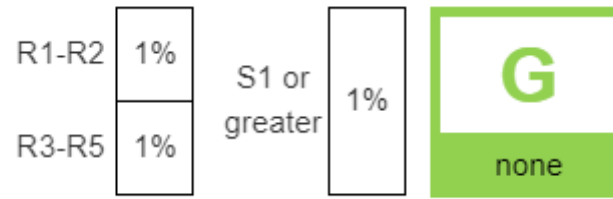
Space Weather

Predicted 2020-04-22 UTC




TODAY

Predicted 2020-04-23 UTC

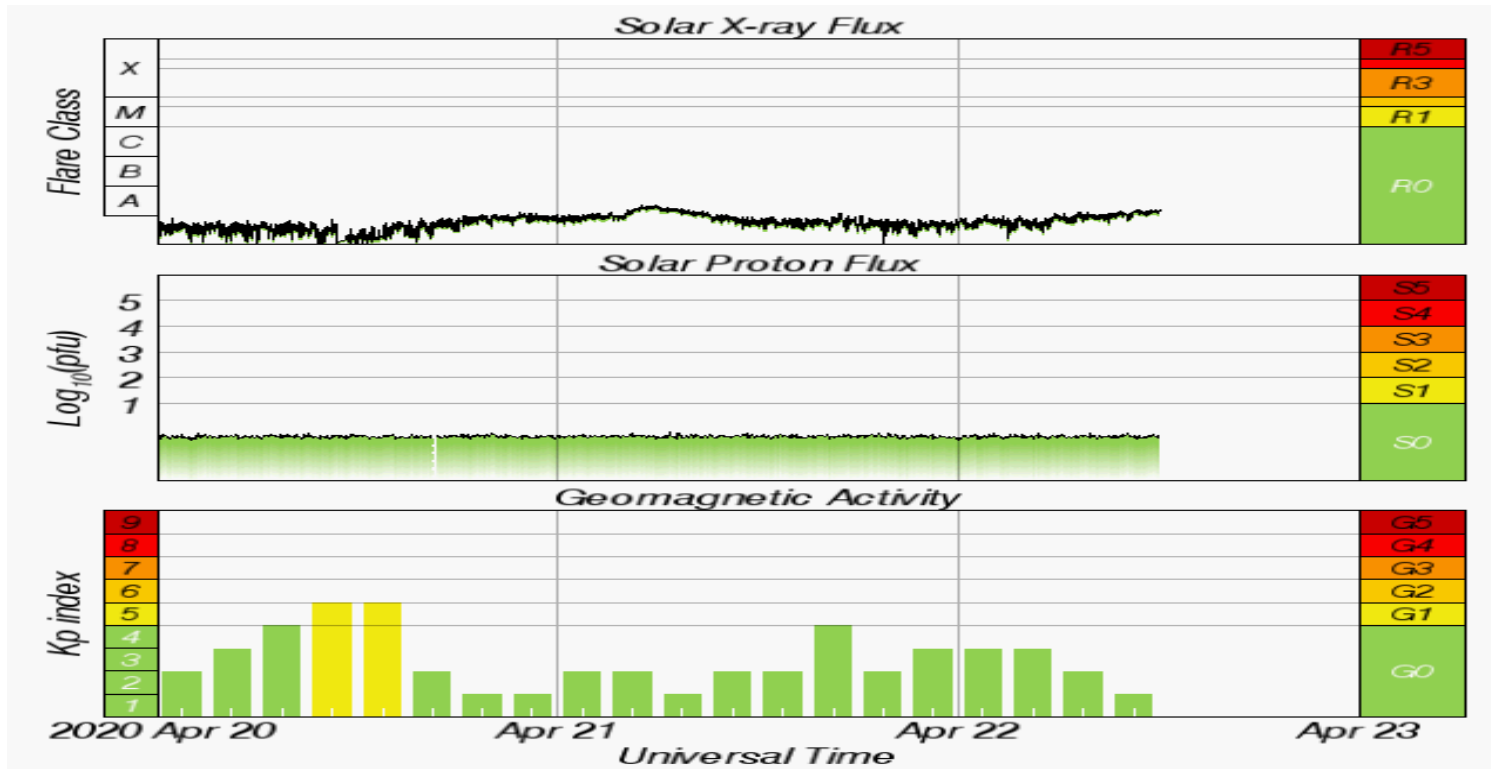


TOMORROW

Predicted 2020-04-24 UTC



DAY 3



[Click here for latest info.](#)



Weather Summary

Next 24 Hours

SNOW: Light snow with minimal accumulation across the northern tier.

5-Day Monitor

DAY	THU	FRI	SAT	SUN	MON
Weather & Hazards	Rain	AM Rain	PM Rain	Rain Showers	None
Confidence	High	Medium	Medium	Medium	Medium

Impact Scale
None
Limited
Moderate
High

