





















January 2010


Scranton-Abingtons Planning Association

Comprehensive Plan

FIGURE 3.2.1

LAND USE PLAN

- | | | |
|---|---|---|
|  Study Area Boundary |  Residential - Low/Moderate Density |  Transportation & Utilities |
|  City Center |  Residential - Low Density |  Resource Conservation Areas |
|  Borough Center |  Institutional |  Ped / Bike Roadway Network |
|  Village Center |  Recreational |  Trails |
|  Employment Center |  Golf Course | |
|  Mixed Use |  Agriculture, Open Space and Limited Very Low Density Residential | |
|  Mixed Use Corridor |  Quarry | |
|  Urban Neighborhood |  Landfill | |



REV#1 10/3/17 remove Green Desig
Fairview RD by DJK