










Scranton-Abingtons Planning Association
 Comprehensive Plan
FIGURE 2.6.1
HYDROLOGIC FEATURES

- | | | |
|---|---------------------|---|
|  | Study Area Boundary | Rivers & Streams |
|  | Watersheds |  Cold Water Fishery |
|  | Wetlands |  Exceptional Value |
|  | 100yr Floodplains |  High Quality |
| | |  Trout Stocked Fishery |
| | |  Warm Water Fishery |

