



LACKAWANNA COUNTY LINES 2013

County Lines provides an excellent snapshot of life in Lackawanna County while also serving as a valuable source of information for those wishing to access services and do business within our county.

What happens when a hospital system puts people first? The whole community gets healthier.



- **3,700** babies delivered
- **1.6 million** outpatient visits
- **37,000** surgeries
- **126,000** E.R. visits
- **\$71 million** invested in local hospitals
- **\$34 million** in charity and uncompensated care
- **\$6.5 million** in tax revenue for local communities

Commonwealth Health touched almost 2 million lives last year, positively impacting quality patient care, contributing to the well-being of communities across Northeastern Pennsylvania and solidifying our position as the region's largest network of healthcare providers.

To learn more, visit CommonwealthHealth.net.

**Commonwealth
Health** 

The Affiliate Hospitals of Commonwealth Health: Berwick Hospital Center • First Hospital • Mid-Valley Hospital • Moses Taylor Hospital
Regional Hospital of Scranton • Special Care Hospital • Tyler Memorial Hospital • Wilkes-Barre General Hospital

COMMISSIONERS MESSAGE

In Lackawanna County, our goal is to foster and maintain a progressive community that successfully recruits and preserves high-paying, family-sustaining jobs. We continually strive to improve our quality of life through investment in a well-developed park and recreation system, creation of vibrant arts and cultural experiences, establishment of green practice and a commitment to innovative human services delivery. Our pledge is to continue finding progressive ways to make Lackawanna County a great place to live, work and play!



Corey D. O'Brien

Handwritten signature of Corey D. O'Brien in black ink.

Jim Wanzacz

Handwritten signature of Jim Wanzacz in black ink.

Patrick M. O'Malley

Handwritten signature of Patrick M. O'Malley in black ink.



TABLE OF CONTENTS

INTRODUCTION & MAPS

Lackawanna County Quick Facts	3
Mileage & Travel Times	4
Municipalities Map	5
Visitor Info, Business Parks/Attractions Map	6
County Highway Map	8
Scranton Center City Map	10

HISTORY

The Discovery of Anthracite Coal	11
When Coal Was King	12
Decline & Renewal	12
Historical Facts on County Municipalities	12

GEOGRAPHY

Topography	17
Geology	17
Climate	17
Population Distribution	18
Political Subdivisions	18
Transportation	19

GOVERNMENT

County Government	20
Elected County Officials	20
City Government	20
Borough Government	20
Township Government	20
School Boards	21
County Judicial System	21
Magisterial District Judges	21
Correctional Institutions	22
Federal Officials	22
State Officials	23
Registered Voters	24
Taxes	24
Tax Assessment	24
Calculating Real Estate Taxes	24

DEMOGRAPHICS, STATISTICS, & QUALITY OF LIFE

Population Characteristics	25
Housing Characteristics	26
Crime & Law Enforcement	27
Economic Characteristics & Employment	28
Economic Development	30
Conservation & Land Preservation	36
Health Care & Human Service Providers	37
Health Profile & Vital Statistics	39
Public Utilities & Authorities	40
Media & Communications	42
Attractions, Recreation, Arts, & Events	47
Libraries	58
Shopping Centers	59
Religious Traditions	60

TOWN LINES

Municipalities Directory	62
Rank by Population & Square Miles	103
Population Change: 1960 – 2010	104

SCHOOL LINES

School Districts Map	106
School Districts Directory	107
Northeastern Educational IU 19	119
Enrollment Trends & Projections	120
Public Schools	121
Private Schools	124
Colleges, Universities & Career/Tech Ed	126
Education Demographics	127

MISCELLANEOUS

Lackawanna County Trivia	128
County Office Directory	130
Acknowledgements & Sources	131

Public Transportation: Moving You Forward



County of Lackawanna Transit System

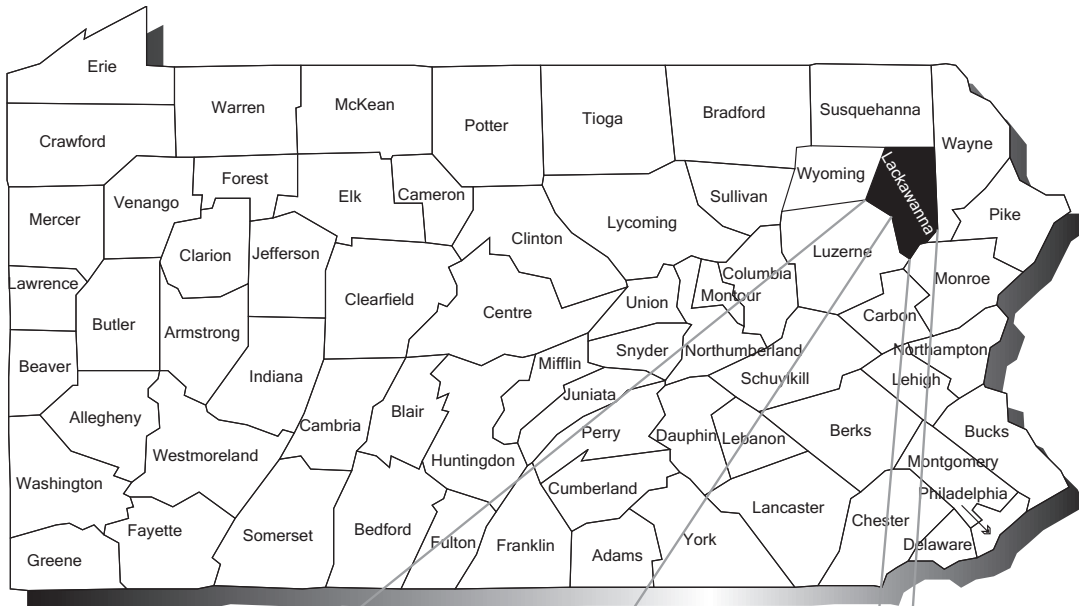
Why should you ride the bus?

- It's better for the environment
- It's cheaper than buying gas
- It's easier than finding parking

Call COLTS at (570) 346-2061 or visit www.coltsbus.com



LACKAWANNA COUNTY QUICK FACTS



2010 Population: 214,437

Area: 473.8 square miles

**Created August 13, 1878, from a portion of
Luzerne County**

**Named for the Lackawanna River (Lackawanna
is an Algonquin word meaning "where the
streams meet")**

Seat: Scranton

Government: Home Rule Charter, 1976

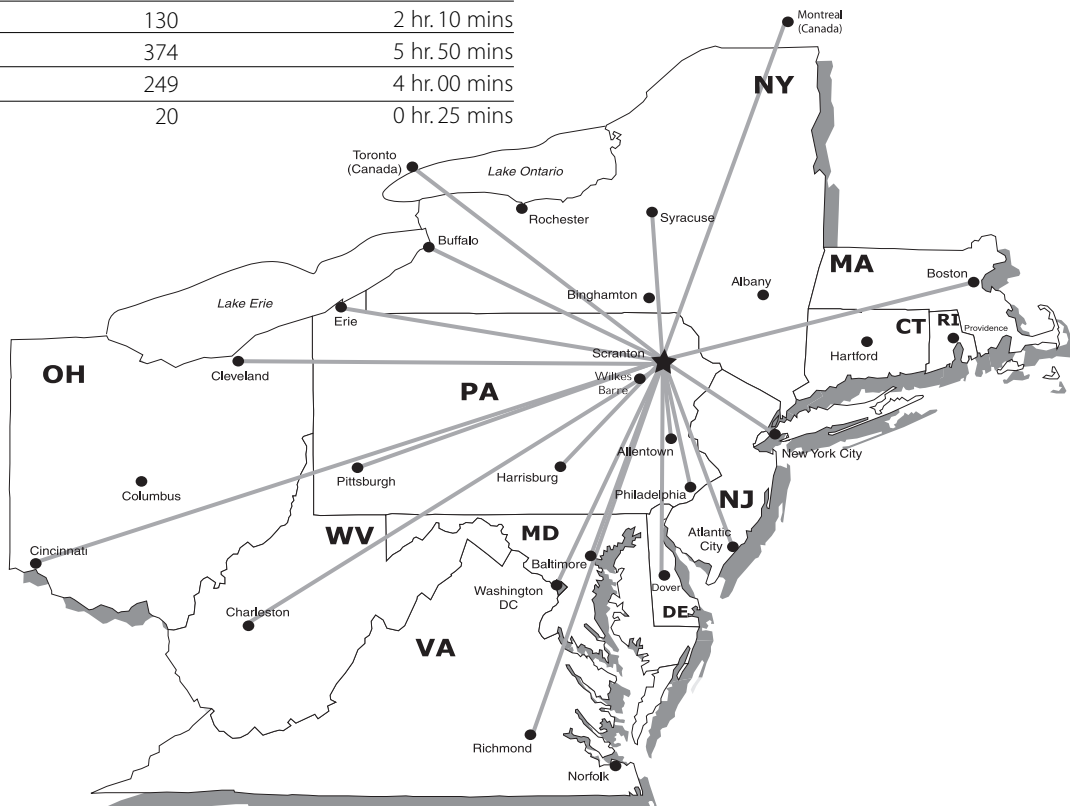
Latitude/Longitude: 41°24.29'N; 75°38.54'W

MILEAGE & TRAVEL TIMES



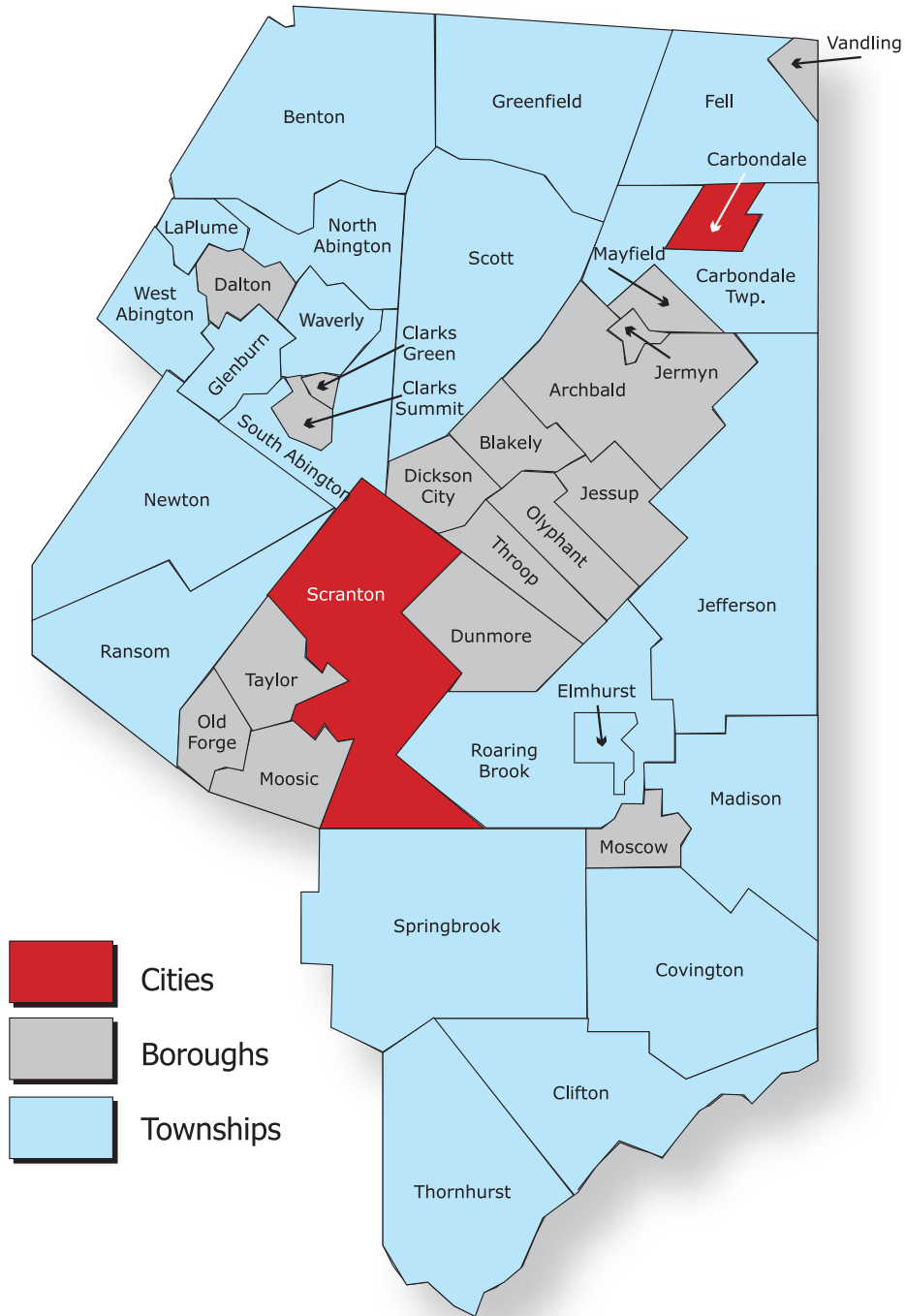
From Scranton to:

	Miles	Estimated Travel Time
Allentown	76	1 hr. 10 mins
Atlantic City	186	3 hr. 00 mins
Baltimore	211	3 hr. 20 mins
Boston	293	4 hr. 30 mins
Buffalo	280	4 hr. 15 mins
Charleston, WV	483	7 hr. 25 mins
Cincinnati	580	8 hr. 30 mins
Cleveland	377	5 hr. 30 mins
Dover, DE	192	3 hr. 00 mins
Erie	344	5 hr. 00 mins
Harrisburg	124	2 hr. 05 mins
Montreal, QB	400	6 hr. 05 mins
New York City	121	2 hr. 00 mins
Philadelphia	125	2 hr. 00 mins
Pittsburgh	297	4 hr. 45 mins
Richmond, VA	343	5 hr. 35 mins
Syracuse	130	2 hr. 10 mins
Toronto, ON	374	5 hr. 50 mins
Washington, DC	249	4 hr. 00 mins
Wilkes-Barre	20	0 hr. 25 mins





MUNICIPALITIES MAP



VISITORS INFORMATION BUSINESS PARKS & ATTRACTIONS

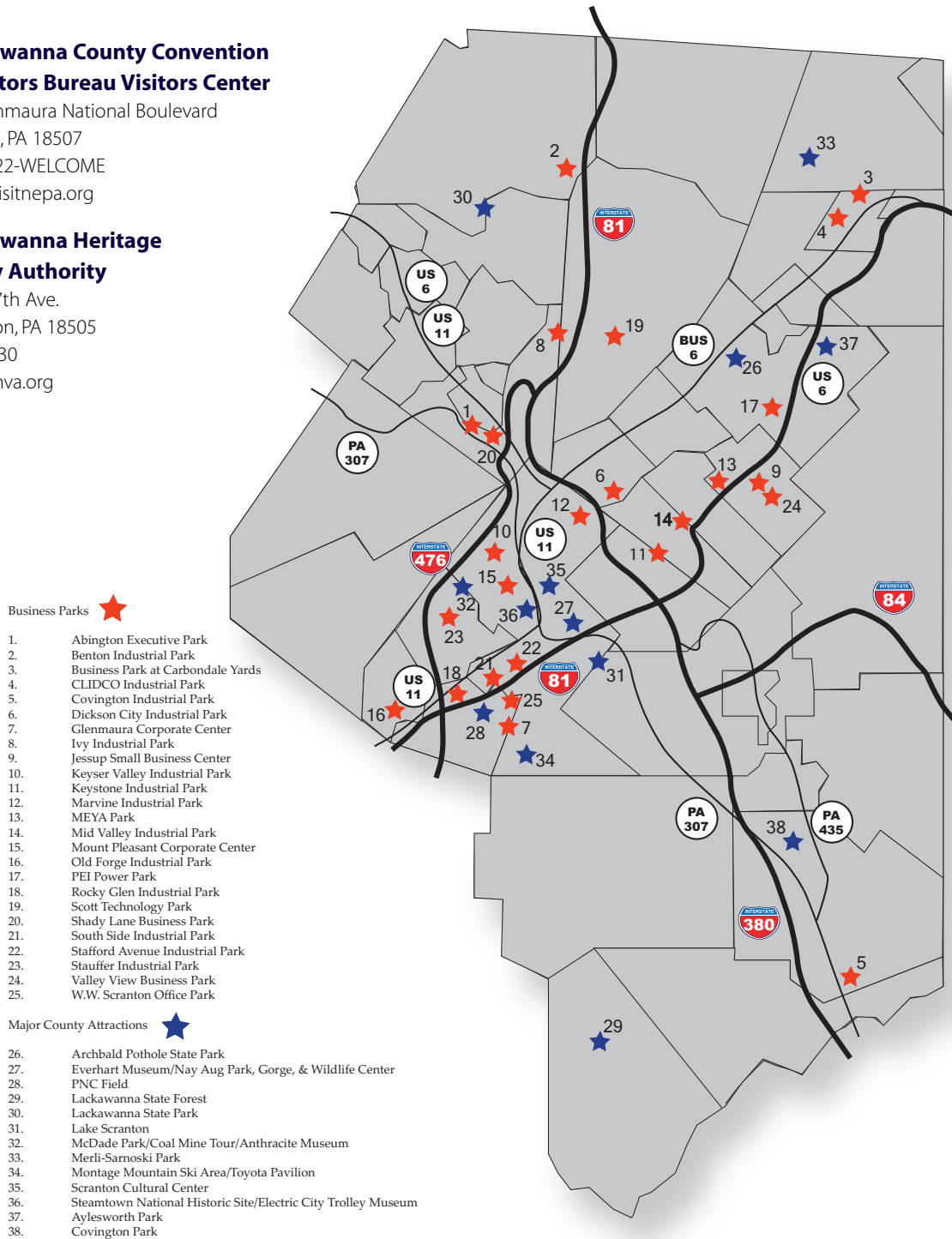


Lackawanna County Convention & Visitors Bureau Visitors Center

99 Glenmaura National Boulevard
Moosic, PA 18507
1-800-22-WELCOME
www.visitnepa.org

Lackawanna Heritage Valley Authority

213 S. 7th Ave.
Scranton, PA 18505
963-6730
www.lhva.org



LACKAWANNA COUNTY

Open for Business Since 1878



Lackawanna County Coal Mine

Anthracite hard coal fueled the American Industrial Revolution and provided the energy necessary to propel our young nation into worldwide prominence. Lackawanna County's workers combined their will and work ethic to make that happen. Available, enthusiastic, skilled, highly trainable and boasting a turnover rate of less than 5% with absenteeism of less than 3%, the workforce is ready to repeat their record of excellence for employers.



Boundless Playground at McDade Park

Boasting over 50 parks in the county, nature is respected and welcomed in the daily life of both residents and visitors. Pocket parks, as well as spacious horticultural green spaces, reflect the county's commitment to the environment. Life in Lackawanna County respects tradition, encourages community commitment and celebrates the past while enthusiastically embracing the future.



PNC Field

Professional baseball, a ski resort, the award-winning Lackawanna County Coal Mine Tour, the Electric City Trolley Station & Museum, big name concerts, waterparks, championship golf courses, walking & biking trails, fine and performing art venues and many other first rate attractions make doing business in Lackawanna County a pleasure.



Panoramic View of the Valley

There is never a need to force a sense of community in Lackawanna County; feeling a deep connectedness to both "home" and "neighbor" are hallmarks of the region. Affordable housing allows residents to purchase primary residences and raise their families with a high quality of life. Statistics for violent crime show that the entire county remains one of the safest places to live in the country.

"The arts have a tremendous impact on the economy of our area, and progressive communities have progressive arts and cultural programs. These activities improve our quality of life and provide educational opportunities for our children while also helping us to attract businesses. We believe in this vital community segment, and that is why we do all that we can to help our arts, cultural and recreation agencies."

INNOVATION STARTS HERE™
Lackawanna
County

COMMISSIONERS:
COREY D. O'BRIEN • JIM WANSACZ • PATRICK M. O'MALLEY



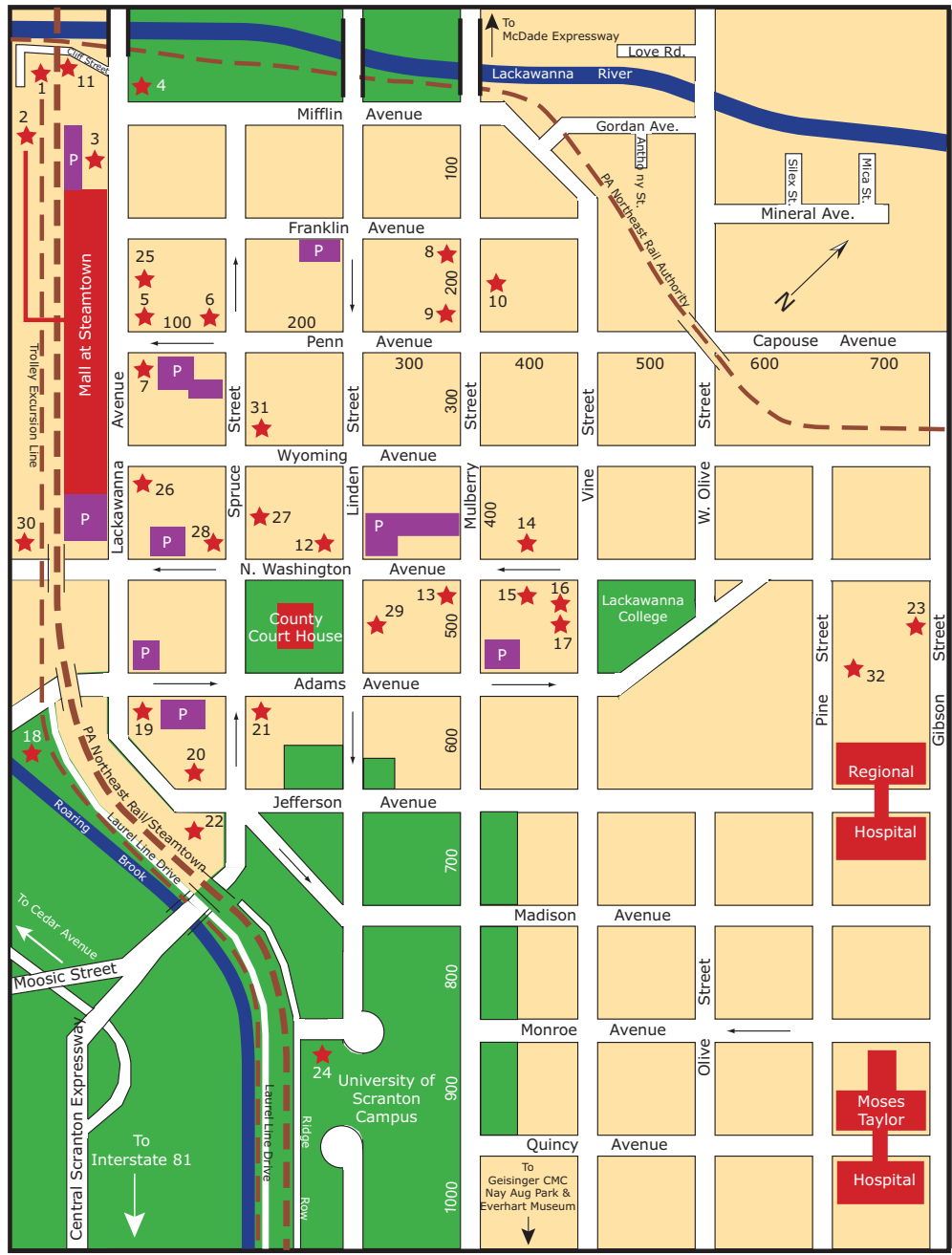
COREY D. O'BRIEN

JIM WANSACZ

PATRICK M. O'MALLEY

www.LackawannaCounty.org | (570) 963-6800

SCRANTON CENTER CITY MAP



- NUMBER KEY
1. Electric City Trolley Museum
 2. Steamtown National Historic Site
 3. State Office Building
 4. Bus Terminals
 5. State Offices—Samplers Bldg.
 6. Scranton Times Newseum
 7. Steamtown Theaters
 8. Red Carpet Inn & Suites
 9. Chamber of Commerce
 10. Gino Merli VA Care Facility
 11. PA Northeast Rail Offices
 12. Federal Courthouse/Post Office
 13. Scranton City Hall/Fire Headqtrs
 14. Scranton School District Offices
 15. Scranton Cultural Center
 16. Scranton Public Library
 17. Lackawanna Co. Children's Library
 18. Iron Furnaces Historic Park
 19. Hilton Scranton & Conference Center
 20. Gateway Center—County Offices
 21. County Administration Building
 22. Radisson Lackawanna Station Hotel
 23. Northeast Intermediate School
 24. Lackawanna Historical Society
 25. Scranton Enterprise Center
 26. Oppenheim Bldg—State/Fed. Offices
 27. Murray Bldg—County DA Offices
 28. Brooks Bldg—County Judicial Rcds
 29. Electric Bldg—County Offices
 30. Scranton Police Headquarters
 31. Scranton/Lacka Human Dev Agency
 32. Commonwealth Medical College

- LEGEND
- Parking Garages
 - Rail Lines
 - 100** Block Numbers
 - One-way Streets

HISTORY



Lackawanna County was created on August 13, 1878, from the northern portion of Luzerne County. It became Pennsylvania's 67th county, and the last to be formed in the Commonwealth. Scranton was designated the seat of the new county.

The name "Lackawanna" stems from the Algonquin word meaning "where the streams meet," referring to the junction of the Lackawanna and Susquehanna Rivers.

1800 to 1850: The Discovery of Anthracite Coal

Lackawanna County was in the heart of the Northern Anthracite Coal Field, which stretched 55 miles from Forest City in Susquehanna County to Schickshinny in Luzerne County.

William and Maurice Wurts of Philadelphia were among the earliest to recognize the future of the anthracite coal industry. They had a clothing firm, and during the War of 1812, were awarded a contract to supply army clothing for the government. As partial payment they were given a grant of 70,000 acres in Pennsylvania. The brothers journeyed to the Carbondale area in 1814 and penetrated and bivouacked along the western range of Moosic Mountain, exploring every gorge and opening that favored the extraction of coal. Coal was discovered, and the first coal mine in the Lackawanna Valley was put down.

The Wurts brothers had planned to ship the coal to Philadelphia, but when coal mining began in the Lehigh and Schuylkill regions, those areas supplied Philadelphia. The brothers then formed the Delaware and Hudson Canal Company. The idea was to transport coal from Carbondale's



Anthracite Museum Complex: PA Historical & Museum Commission

mines to Honesdale via a gravity railroad and from Honesdale to Roundout, New York, by a canal. From Roundout, the coal was transported down the Hudson River to New York City. Enough coal was taken to pay the entire cost of the Delaware and Hudson Canal and Gravity Railroad that transported its product to market. With the success of the gravity railroad and canal system, additional gravity lines were extended from Carbondale down throughout the valley.



Anthracite Museum Complex: PA Historical & Museum Commission

The Delaware and Hudson Canal Company was the first million-dollar private enterprise in the United States. It led to the first suspension aqueducts that were built by John A. Roebling of Brooklyn Bridge fame. It later led to the first operation of a railroad locomotive in America, the "Stourbridge Lion."

In 1842, William Henry, a native of Nazareth, PA who had been operating a blast furnace in New Jersey, arrived with his son-in-law, Seldon T. Scranton. William Henry was a geologist and surveyor. He had previously visited the area and had discovered deposits of iron ore in the hills surrounding the Roaring Brook and Lackawanna River. Soon, Seldon's brother, George W. Scranton, arrived from Connecticut; the Slocum property was purchased, and funds were secured from a number of venture capitalists for the construction of the Lackawanna Furnace. By 1846, the Lackawanna Furnace and Rolling Mills Company was producing nails for market.

In 1847, the Scranton brothers invited their cousin, Joseph H. Scranton, who was a successful Georgia merchant, to invest in the growing industry. George secured a contract from the Erie Railroad to produce "T" rails for a line from Port Jervis to Binghamton. Conversion of the small iron mill to a rail-producing factory was both expensive and risky, for iron rails had never been manufactured in the United

States, but instead imported from England. The project was completed on December 27, 1848. In the same year, a U.S. Post Office was established in the town then called "Scranton." Also, during this time period the first wave of immigrants from England, Wales, Ireland and Germany began to settle in the region.

1880 to 1930: When Coal Was King

A new courthouse for Lackawanna County was built in 1882, and industry expanded around coal mining to include manufacturing of silk thread, machine-made lace, railroad locomotives, stoves, heavy machinery, buttons and clothing.

By the turn of the 20th century, massive coal breakers dominated the sky in every community in the valley and freight, as well as passenger rail lines such as the Laurel Line, were highly active. Scranton emerged as a showplace, becoming the banking and commercial center of the valley. Between 1880 and 1920, the city constructed the bulk of its commercial and cultural fabric and installed the first electric streetcar system in the United States, earning it the nickname "The Electric City."

This era also marked the beginnings of the American labor movement, with the Great Anthracite Strike of 1902 known to be the driving force in establishing the legitimacy of collective bargaining. President Theodore Roosevelt created the Anthracite Coal Strike Commission in October 1902 to arbitrate the grievances of the 150,000 coal miners who led a five-month-long strike against the coal companies. It represented the first time that the federal government intervened in a labor dispute to negotiate a settlement. The Lackawanna County Courthouse was the site of the Commission Hearings, which were heralded as the single most important event in the history of Scranton. A memorial to John Mitchell, president of the United Mine Workers Union, stands today on Courthouse Square in remembrance of the Great Anthracite Strike. Mitchell is touted as the "Champion of Labor, Defender of Human Rights."

1930 to Today: Decline and Renewal

The economic success and entrepreneurial spirit that typified the valley waned. The Depression, coupled with the development of alternative fuel sources, forced most of the traditional, larger companies to cease operations. The Knox Mine Disaster of 1959 effectively ended subsurface coal mining in the valley.

Today, diversified and service industries have replaced mining as the basis of Lackawanna County's economy, and industrial and office parks have developed throughout the area.

In addition to those industries, tourism also flourishes, attracting thousands to the historic and natural landmarks found throughout the county. With the designation of the Lackawanna Valley as a corridor for the development of a Heritage Park under the state's 1984 study of a state-wide heritage park system, several historic sites, valley-wide, are now linked, integrating historic preservation, education, recreation, tourism and economic development.

Early in 1991, a plan that envisioned the creation of a new type of regional conservation and development area known as the "Lackawanna Heritage Valley" was officially adopted. Its focus is the creation of programs to preserve historical and natural assets, interpret the lessons to residents and visitors, reclaim devastated areas and encourage sensitive economic, educational and tourism development and productive use of the valley's natural, cultural and recreational resources. Today, the Lackawanna Heritage Valley is designated as both a State and National Heritage Area.

Lackawanna County is now experiencing a second birth with the opening of the Governor Robert Casey Highway, a 15-mile, limited-access expressway linking Interstates 81 and 380 at Dunmore to US Route 6 east of Carbondale. Further growth is evident in the designation of the Glenmaura Planned Development Zone in Moosic and several Keystone Opportunity Zones throughout the county. Today the county's future appears as promising as the success of its past—a past that fueled the growth of American cities and industries for 150 years.

Brief Historical Facts on County Municipalities

Archbald Borough—incorporated in 1877 from Blakely Township and named for James Archbald, a senior mechanical engineer with the Delaware and Hudson Canal Company, who was appointed as superintendent when the Carbondale coal mines opened. The village of Eynon in the borough is named after Thomas Eynon, a Welshman who developed coal mines in the area. Archbald is most famous for the Archbald Pothole, the largest glacial pothole known to man. It is also the eighth largest borough in the state.

Benton Township—created in 1838 from Nicholson Township and named in honor of Thomas H. Benton, a US Senator from Missouri. The township was first settled in 1810 by a Mr. Bassett, after whom Bassett Pond is named. The village of Fleetville at the center of the township was named after James VanFleet, an early landowner and farmer who invented a more effective plow and became popular with the other local farmers.

Blakely Borough—originally created as Blakely Township in 1818 from Providence and Greenfield Townships, it was

incorporated as a borough in 1867. Blakely is named in honor of Captain Johnston Blakely, a naval hero in the War of 1812, who was lost at sea. Timothy Stevens, a Revolutionary War soldier from New York, was the first settler. Peckville, the largest community within the borough, was named after Samuel Peck of Massachusetts. Mr. Peck opened the Peck Lumber Manufacturing Company in the area.

Carbondale City—incorporated in 1851 from Carbondale Township as the first city within the anthracite region of the Commonwealth. The area was acquired by William and Maurice Wurts of Philadelphia as partial payment for a government contract to supply army clothing during the War of 1812. The name Carbondale is derived from the presence of coal deposits in the area, “the dale or valley where coal is found.” The first underground coal mine in the United States opened in Carbondale, known locally as the “Pioneer City.” The Wurts brothers formed the Delaware and Hudson Canal Company to transport the coal to Honesdale via a gravity railroad and then to New York by canal.

Carbondale Township—created in 1831 from Blakely and Greenfield Townships. The pioneer settler of the township was David Ailsworth, who came from Rhode Island in 1802.

Clarks Green Borough—incorporated in 1914 from South Abington Township and named in honor of Deacon William Clark, an early settler and Revolutionary War soldier who fought with George Washington at the Battle of Trenton. Deacon Clark cleared a triangular plot of several acres called the “green.”

Clarks Summit Borough—incorporated in 1911 from South Abington Township and, like its twin borough Clarks Green, named in honor of Deacon William Clark, an early settler and Revolutionary War soldier who fought with George Washington at the Battle of Trenton. Deacon Clark’s cleared triangular plot known as the “green” went to the point being the “summit” of the grade on the northern division of the Lackawanna Railroad out of Scranton.

Clifton Township—created from Covington Township in 1875 and named in honor of prominent landowner Henry Drinker’s son, Clifton. Jacob Gress, the township’s first settler, located here in 1840.

Covington Township—created from Wilkes-Barre Township in 1818 and named after Brigadier General Leonard Covington of Maryland, who fought and died in the War of 1812 at Williamsburg in Canada. At the time of its creation, the township contained the whole of Henry Drinker’s possessions in the southern part of old Luzerne County. The village of Daleville at the center of the township is named for David Dale, a man who arrived from England and bought land in the area from Mr. Drinker.

Dalton Borough—incorporated in 1895 from North Abington Township and named in honor of Dr. Edward Dalton, a Civil War surgeon and superintendent of the New York City Board of Health. The borough was originally known as Bailey Hollow from the predominance of families of that name who were pioneers in the area. Agriculture and lumbering were the only industries in the borough until the building of the Leggetts Gap, a division of the Lackawanna Railroad, in 1850.

Dickson City Borough—incorporated in 1875 from Blakely Township and named in honor of Thomas Dickson, president of the Delaware and Hudson Railroad at the time of the borough’s creation. The borough’s first inhabitants were the extended family of Timothy Stevens, a Revolutionary War veteran who moved from New York in 1786. Little transpired in the borough until collieries sprang up, with the village of Priceburg developing with homes for the local miners.

Dunmore Borough—incorporated in 1862 from Providence Township (now extinct) and named for the fifth Earl of Dunmore in England. The Earl’s son, Sir Charles Augustus Murray, had an interest in the area and promised financial assistance to Henry Drinker to build a railroad over the Moosic Mountains to the Delaware River. In gratitude, Mr. Drinker urged the people of “Bucktown,” the village’s earliest name, to call the place Dunmore. Sir Charles Murray never set foot in Dunmore, nor did his financial help for Drinker’s project ever materialize.

Elmhurst Township—incorporated as a borough in 1889 from Roaring Brook Township and named after the abundance of elm trees in the area. “Hurst” is a high German word meaning “forest.” Elmhurst Borough gave up its charter and became a township in 1941. The original settler of the township, Gilbert Dunning, started a sawmill and other wood-working plants, and as a result the village grew. The area was known as Dunning until borough incorporation.

Fell Township—created in 1845 from Carbondale Township and named in honor of Judge Jesse Fell of Wilkes-Barre, the first person to successfully use anthracite coal in a domestic grade. The township was first settled in 1818 by Peter Ball of New York who built a log house in the northwest part of the township. The first coal mine in the township opened in 1864 on Elk Creek, and a breaker was built there in 1874. Simpson, the main village in the township, is named for C. D. Simpson, an independent coal operator in the northern anthracite region.

Glenburn Township—incorporated as a borough in 1877 from North and South Abington Townships and named by George Humphrey of New York, its founder, who built a mill dam and flouring mill. The village was originally known as Humphreyville, but at the time of incorporation Mr. Humphrey created a new name by using novelist Sir Walter

Scott's term for narrow valley, "glen," and the Scottish word for brook, "burn." Glenburn Borough gave up its charter and became a township in 1933.

Greenfield Township—created in 1816 from Abington Township and named for the lush, green fields that dominate the township's rolling landscape—even to this day. Pioneer settlers of the township were Elijah Hobb and James Sackett of Vermont. The first schoolhouse in the township was built in 1820.

Jefferson Township—created in 1836 from Blakely and Providence Townships (now extinct) and named in honor of President Thomas Jefferson. Early settlements date back to 1782 when John Somers made a clearing at the foot of Cobb's Mountain. In 1784 he sold the land to Asa Cobb, who became the township's first permanent settler. The village of Mount Cobb in the township was named in honor of Asa Cobb.

Jermyn Borough—incorporated as Gibsonburg in 1870 from Blakely Township but changed its name in 1874 in honor of John Jermyn, a wealthy Englishman with mining interests in the area. Jermyn's Dr. Matthew Shields developed a simple, but comprehensive method for treating injuries—the result of years of caring for injured miners, giving the borough its claim to fame as the "Birthplace of First Aid" in America.

Jessup Borough—incorporated as Winton in 1876 from Blakely Township and included both the village of Winton and the village of Jessup. In the 1960s the borough changed its name to Jessup, which was the larger of the two villages. Jessup is named in honor of William Jessup, a Montrose resident and President Judge of the 11th Judicial District, who became president of the Lackawanna Railroad. Jessup is most famous for its annual St. Ubaldo's Day Race of the Saints, a tradition originated in Gubbio, Italy, and dating back to 1914.

LaPlume Township—incorporated as a borough in 1885 from North Abington Township and named for the French phrase "nom de plume," which means "pen name." It was taken from writer Mrs. Isaac Tillinghast, who used the term LaPlume as the pen name for her various writings. Her husband had an extensive seed and plant nursery in the village. LaPlume Borough gave up its charter and became a township in 1932.

Madison Township—created in 1849 from Covington and Jefferson Townships and named in honor of President James Madison. Henry Drinker was the first owner of much of the land in the township, and Thomas Beisecker and Richard Edwards were the pioneer residents. The township was originally heavily timbered with Beech, Hemlock and Ash trees, but much of the land was cleared for the establishment of many fine farms.

Mayfield Borough—incorporated in 1891 from Carbondale Township as the Borough of Glenwood and named for the Glenwood Breaker located in the southern part of the community. The name was changed to Mayville in 1888 and again to Mayfield in 1890 on the suggestion of postal authorities. The town was named after Captain William May, manager of the Hillside Coal & Iron Company for the part he played in the development of the anthracite mining operation, the chief industry in the community.

Moosic Borough—incorporated in 1890 from Lackawanna Township (now extinct) and named from the Algonquin word meaning "great herds of moose." Several coal and freight rail lines traversed the borough as well as the "Laurel Line," the passenger trolley route between Scranton and Wilkes-Barre.

Moscow Borough—incorporated in 1908 from Madison Township and named for the capital of Russia, from where many of its earlier settlers immigrated. The community owes its start to Reverend Peter Rupert, a Lutheran minister, who built a log home here. Lumbering and agriculture were the chief industries of the borough's early days.

Newton Township—created in 1844 from Falls Township and named after the town of Newton, New Jersey, from where many of its early settlers came. Richard Gardner was the township's pioneer settler.

North Abington Township—created in 1867 from Abington Township. In the Connecticut claim and survey this township was called Ebbington, in honor of Colonel Ebbington, a Connecticut land agent who granted titles to settlers in the area in the late 1700s. Pennsylvania land holders changed the name to Abington.

Old Forge Borough—incorporated in 1899 from Old Forge Township (now extinct) and named after an abandoned iron ore forge, deserted because of the mediocre quality of the iron ore. Dr. William Hooker Smith settled in this area in 1789 to practice medicine. Dr. Smith, along with James Sutton, built the "old forge." Today, Old Forge is most famous for the pizza shops that line its Main Street, and it has recently been designated as the "Pizza Capital of the World."

Olyphant Borough—incorporated in 1877 from Blakely Township and named in honor of George Talbot Olyphant, a president of the Delaware and Hudson Canal Company. Known as the "Midway City" in early days, it is today referred to as the "Queen City." The oldest volunteer fire company in the valley, Excelsior #1, remains in existence in Olyphant.

Ransom Township—created in 1849 from Exeter and Newton Townships and named in honor of Captain Samuel Ransom, who raised a company in 1777 for the

defense of the Wyoming Valley and fell in the Wyoming Massacre of 1778. The township's pioneer settler, John Gardner, was also Lackawanna County's first settler. Milwaukee, a village in the township, is an Algonquin word meaning "good land."

Roaring Brook Township—created in 1871 from Dunmore Borough, Jefferson and Madison Townships and named for the Roaring Brook, the major stream that passes through it. There had been no settlement in the township until Gilbert Dunning erected the first frame house around 1847. Prior to that, only Barney Carney, the toll-gate keeper on the Drinker Turnpike, occupied the area.

Scott Township—created in 1846 from Greenfield Township and named for the Honorable David Scott, an associate judge of Luzerne County. Roger Orvis was the earliest settler, building a cabin in 1800 at Orvis Corners. A grist mill at the outlet of Chapman Lake was the township's first industry. Agriculture, with a market chiefly in the Mid Valley towns, became the township's main occupation.

Scranton City—incorporated as a borough in 1856 from Providence Township (now extinct) and named for brothers George and Seldon Scranton, of Connecticut and New Jersey, respectfully, who came to the area in 1840 to smelt iron. In 1866, the City of Scranton was incorporated upon the merging of Scranton Borough with Hyde Park and Providence boroughs and parts of Providence Township. In 1950, the remaining portion of Lackawanna Township, including the village of Minooka, was disorganized and annexed to Scranton, completely wiping the township from the map. Scranton is known as the "Electric City," and was once referred to as the "Anthracite Capital of the World."

South Abington Township—created in 1867 from Abington Township and known locally as the "Gateway to the Abingtons." In the Connecticut claim and survey this township was called Ebbington, in honor of Colonel Ebbington, a Connecticut land agent who granted titles to settlers in the area in the late 1700s. Pennsylvania land holders changed the name to Abington. The village of Chinchilla, the main portion of the township, was named after a chinchilla shawl. Originally known as "Leach's Flats," the village's female postmaster renamed the town after her cherished shawl in the late 1800s.

Spring Brook Township—created in 1853 from Covington and Pittston Townships and named for Spring Brook, a major stream that flows through the area. Abraham Turner, a Welsh farmer, was the township's pioneer settler. Lumbering and farming were of equal importance in the early days.

Taylor Borough—incorporated in 1893 from Lackawanna and Old Forge Townships (both now extinct) and named for philanthropist Moses Taylor, a major financier of the Union cause during the Civil War. In 1901, the remaining portion of Old Forge Township disorganized and was annexed to Taylor, completely wiping the township from the map. Taylor was the first settlement in Lackawanna County, settled by Timothy Keys, Solomon Hocksley and Andrew Hickman.

Thornhurst Township—created in 1878 when the incorporation of Lackawanna County from Luzerne County split Buck Township in half. The eastern portion of Buck Township, now in the new county, was named Lehigh in 1880, after the Lehigh River. The township officially changed its name to Thornhurst in 1996 to end years of confusion with neighboring Lehigh Township in Wayne County. Lumbering was the major industry, with tree bark supplying tanneries at Gouldsboro. Isaac Lewis was the pioneer settler in 1842. Thornhurst remains the only village in the township.

Throop Borough—incorporated in 1894 from Dickson City Borough and named in honor of Benjamin Henry Throop, who came from New Jersey and supplied the area with a gas and water company and three banks. Before its incorporation, Throop was known as the village of Rough and Ready. Throop's history is marred by the Pancoast Mine Disaster of 1911, when a coal mine fire took the lives of 73 workers and one government official.

Vandling Borough—incorporated in 1899 from Fell Township and named after Abraham Vandling, a benevolent mine boss who donated money to build a church in the village. Vandling was originally called Clintonville, after the Clinton Coal Colliery. Lumbering was the first industry in the area until coal was discovered near the surface for easy mining.

Waverly Township—created in 1806 from Tunkhannock Township. Pennsylvania land holders changed the name to Abington. On January 1, 2011, the township again changed its name to Waverly Township, after the village of Waverly at the center of the township. The village of Waverly was once an independent borough (incorporated in 1854) but gave up its charter in 1920 to revert back to the township. Waverly was named from the title of a popular novel by Sir Walter Scott.

West Abington Township—created in 1895 from North Abington Township. In the Connecticut claim and survey this township was called Ebbington, in honor of Colonel Ebbington, a Connecticut land agent who granted titles to settlers in the area in the late 1700s. Pennsylvania land holders changed the name to Abington. Since the 1980 Census, West Abington remains the least populated municipality in the county.

Our team of professionals is here to help you keep good going.



Agent, New York Life Insurance Company – 220 Penn Ave., Suite 100, Scranton, PA

John Mackarey
570-340-1320

Robert Jaggars
570-340-1314

Jeff Thol
570-253-5148

Jeff McLaughlin
570-346-6070

Sybilla Ruark Lenz
570-836-7012

Mary Haran
570-340-1345

COOPT0012.AG.RB.012013.SMRU496908(Exp.01/11/2015) © 2013 New York Life Insurance Company, 51 Madison Avenue, New York, NY 10010

Life Insurance. Retirement. Long-Term Care.

KEEP

GOOD

GOING





GEOGRAPHY

Topography

Lackawanna County is situated in northeastern Pennsylvania, approximately 117 miles northwest of New York City and 132 miles north of Philadelphia. It occupies a total area of 473.8 square miles.

Topographically the features that stand out the most in Lackawanna County are the two nearly parallel mountain ranges that traverse the county in a southwest to northeast direction, forming the valley area. The range of mountains forming the east boundary of the valley is known as Moosic Mountain, while the opposite range is known as West Mountain.

The two mountain ranges naturally trisect the county. Each of these ranges reaches an average height of 2,000 feet above sea level, while the valley floor ranges in elevation from 585 feet in the southwestern section to 1,340 feet in the northeast. Beyond West Mountain in the northwest section of the county, elevations are generally 800 to 2,000 feet. Beyond Moosic Mountain in the southeast section of the county, elevations range from 1,100 to 2,300 feet.

The Lackawanna River flows through the valley between the two mountains. It accounts for the drainage of approximately two-thirds of Lackawanna County. The westerly slopes of West Mountain drain to tributaries of the Susquehanna River, and the easterly slopes of Moosic Mountain are drained by the Lackawanna and Lehigh Rivers and their tributaries.

The slopes of both mountain ranges are generally 20 percent or greater; whereas, the rest of the county is fairly uniform. The section beyond West Mountain is mostly in the 5 to 20 percent range, and the lands beyond Moosic Mountain are in the 1 to 10 percent range.

Geology

Lackawanna County is within two physiographic provinces. The middle third of the county (the "valley") is within the Appalachian Mountain section of the Valley and Ridge province. The Valley and Ridge section, known as the Anthracite Coal Region, averages about six miles in width and trends in a southwest-northeast direction. The remainder of the county lies within the Appalachian Plateaus province.

Most bedrock underlying the Appalachian Plateaus

province consists chiefly of red to brownish shale and sandstone of the Catskill Formation, which is upper Devonian in age.

The Appalachian Mountain section of the Valley and Ridge province is known as the Lackawanna Valley and is a long synclinal trough with the outer rim made up of a very hard resistant sandstone and conglomerate of the Pocono Formation. The inner rim is made up of bedrock of the Pottsville Formation. Between the two rims is a thin section of soft Mauch Chunk shale. The inner synclinal trough contains folded and faulted beds of post-Pottsville shale, sandstone, and some conglomerate and several mineable anthracite coal layers. Several minor anticlines and synclines are in the Plateaus province in the remaining part of the county.

During the Pleistocene Epoch, a series of great continental ice sheets advanced and retreated, covering Lackawanna County with accumulations of glacial debris of sand, rounded gravels, and boulders from melt water. Other material that was deposited directly from the ice with little or no sorting or stratification is distributed unevenly throughout the region and is classified as glacial till. This till is as much as 300 feet deep in some places, and the present topography is the result of erosion of this glacial drift.

Climate

The climate of Lackawanna County can be described generally as temperate or mild.

Summer, generally the most pleasant time of year, has warm days and cool nights. About 60% of possible sunshine is received during summer. The average daily maximum temperatures are generally in the low eighties, while nighttime daily minimum temperatures average in the high fifties. Maximum temperatures of 90°F or greater occur about 15 to 20 days a year during June, July, and August. The maximum recorded temperature at Scranton, 103°F, occurred on July 9, 1936. The annual precipitation for the area is approximately 37 inches. Late spring and summer receive the most yearly precipitation. An average of seven thunderstorms occurs during each of the summer months. Heavy rainfall associated with hurricanes or tropical storms moving up the east coast are occasional and result in flooding of the lower areas. The average noon relative humidity for the area during the summer is about 55%.

Winter is cold and cloudy with daytime maximum temperatures in the mid-thirties and nighttime daily minimum temperatures in the high teens to low twenties. The record low temperature, -21°F, occurred on January 21, 1994. Winter precipitation is light but frequent and is received as rain or snow. The annual snowfall for the area is about 40 inches, but varies widely from the lower to higher elevations. The average total number of days with snow cover of an inch or more is 50. The average noon relative humidity for the area during the winter is about 60%.

Alternate periods of freezing and thawing occur frequently in spring and fall. Sunshine becomes more prevalent during spring with temperatures rising, while autumn sunshine provides many mild days and cool nights through much of October. The average dates for the last freeze in spring and the first in fall are April 24 and October 14, respectively.

Population Distribution

The highest population densities in Lackawanna County are spread along the Lackawanna River Valley. This area is the northern end of the Scranton/Wilkes-Barre Metropolitan Area, which extends from Nanticoke in Luzerne County to Carbondale. The largest urban political unit in Lackawanna County is the city of Scranton with the boroughs of Moosic, Old Forge, and Taylor to the south. High density population areas continue northeasterly through the valley from Scranton into the boroughs of Dunmore, Throop, Dickson City, Olyphant, Blakely, Jessup, and Archbald. In the northeastern corner of the county is the suburban population center including the city of Carbondale, southcentral Carbondale Township, eastern Fell Township, and the boroughs of Jermyn, Mayfield, and Vandling.

Another suburban population concentration exists beyond West Mountain around the area of US Routes 6 & 11, Interstate 81, and the Northeastern Extension of the Pennsylvania Turnpike Interchange. This area includes the boroughs of Clarks Green, Clarks Summit, Dalton, and the townships of Waverly, Glenburn, and South Abington.

Smaller settlement clusters associated with rural-agricultural areas include: Montdale, Justus, Tompkinsville, Finch Hill, Fleetville, LaPlume, Milwaukee, and Ransom to the west of the valley area; and Elmhurst, Moscow, Daleville, Mount Cobb, Madisonville, Spring Brook, and Thornhurst to the east of the valley.

Also, settlement clusters containing a mix of summer and year-long residences are located at Chapman Lake, Newton Lake, Crystal Lake, Lake Sheridan, Baylors Lake, Handsome Pond, Deer Lake, Bassett Pond, and Lake

Kewanee to the west of the valley; and at Moosic Lakes, Lake Spangenburg, Lake Kahagon, Eagle Lake, Big Bass Lake, and Bear Lake to the east of the valley.

The remaining areas of the county are rural, with scattered residential subdivisions, farms, and forestland.

There are approximately 417 active livestock and crop farms in Lackawanna County today capable of producing and selling \$1,000 or more of agricultural products. They encompassed 39,756 acres of land.

Political Subdivisions

Lackawanna County is divided into 40 municipalities. The breakdown includes 2 cities, 17 boroughs, and 21 townships of the second-class. The county is also divided into 12 school districts.

They are:

Cities

Scranton	Class 2A
Carbondale	Class 3

Boroughs

Archbald	Dunmore	Old Forge
Blakely	Jermyn	Olyphant
Clarks Green	Jessup	Taylor
Clarks Summit	Mayfield	Throop
Dalton	Moosic	Vandling
Dickson City	Moscow	

Townships of the Second-Class

Benton	Greenfield	Roaring Brook
Carbondale	Jefferson	Scott
Clifton	LaPlume	South Abington
Covington	Madison	Spring Brook
Elmhurst	Newton	Thornhurst
Fell	North Abington	Waverly
Glenburn	Ransom	West Abington

School Districts

Abington Heights	Mid-Valley
Carbondale Area	North Pocono
Dunmore	Old Forge
Forest City Regional	Riverside
Lackawanna Trail	Scranton
Lakeland	Valley View

Transportation

Roadways

There are 1,593 linear miles of roadways in Lackawanna County. The jurisdictional breakdown is as follows:

PennDOT	557.54
Other State/Federal*	8.60
Turnpike	11.50
Local Municipal	1,015.19
County	29.49
City/Borough/Twp	985.70

*Includes state and federal agencies such as the State Forest Service, National Parks, & US Forest Service.

Major highways traversing the county include Interstates 81, 84, & 380, the northeast extension of the Pennsylvania Turnpike (Interstate 476), US Route 6 (Governor Robert Casey Highway), US Route 11, PA Route 307, and Business Route 6 (Scranton-Carbondale Highway).

Railways

Rail service over the approximate 75 miles of rails within the county is provided by the following owner/operators:

Canadian Pacific Railway (CPR)
Delaware-Lackawanna Railroad Co. (DL)
PA Northeast Rail Authority (PNRA)1
Luzerne County Railroad Authority (LUCRA)1
Luzerne & Susquehanna Railroad Co. (LS)
Norfolk Southern Railway Co. (NSRC)2
Reading, Blue Mtn & Northern Railroad (RBMN)
Steamtown National Historic Site (SNHX)3

1. Non-operating owner
2. Trackage Rights only
3. Tourist Operator

Public Transportation

County of Lackawanna Transit System (COLTS) provides public bus transportation within Lackawanna County. Phone: 346-2061

Lackawanna County Coordinated Transportation provides public transportation for disabled and elderly citizens. Phone: 963-6795

Martz Trailways and Greyhound bus companies provide public transportation from Lackawanna County to most major cities within the northeastern United States. Bus Terminal is located at 23 Lackawanna Avenue, Scranton. Martz Phone: 343-1265; Greyhound Phone: 1-800-231-2222.

Taxi service is available in Scranton (McCarthy Flowered Cabs), Carbondale (Maple City Transit Inc), and Archbald (Taxicow).

Air Travel

The Wilkes-Barre/Scranton International Airport, which straddles the Lackawanna-Luzerne county line and is owned jointly by both counties, is the hub of commercial air transportation for northeastern Pennsylvania.

The airport first opened in 1959. On May 25, 2006, the Joseph M. McDade Terminal Building replaced the old terminal building. The \$41.5 million steel, stone, and glass structure is 70% larger than the old building. It is designed to handle 360,000+ passengers a year.

The airport offers approximately 40 daily arrivals and departures to seven major hubs. Airlines operating at the airport, with nonstop daily flights to destination cities, include:

Allegiant (1 – Orlando-Sanford, Thurs & Sun only)
Delta (1 - Atlanta, 3 - Detroit)
Southwest (several charter flights annually to Orlando/Walt Disney World through Boscov's Travel)
United (2 – Chicago O'Hare, 4 – Newark)
US Airways (3 - Charlotte, 6 - Philadelphia)

Airport address: 100 Terminal Road
Avoca, PA 18641
1-877-2-FLYAVP
www.flyavp.com

There is also a general aviation public-use airport in Lackawanna County—Seamans Field—located in Benton Township.

Owner/Address: Endless Mountains Air, Inc.
727 Windsock Lane
Factoryville, PA 18419
945-5125
www.seamansairport.com



Strength You Can Bank On

pennsecurity.com
800 327 0394



GOVERNMENT



County Government

Lackawanna County is classified as a third-class county, having a 2000 population between 210,000 and 500,000. One-third of the population resides in the city of Scranton. Lackawanna is the youngest of Pennsylvania's 67 counties. The county seat is located in Scranton.

Three commissioners make up the chief governing body of the county and are elected by the voters to four-year terms. A Home Rule Charter, adopted in 1976, governs the county. Some of the Commissioners' authority encompasses registration and elections, assessments of persons and property, welfare services, veterans' affairs, county personnel, and fiscal monitoring and management. Counties also serve in a directional role as agents of the state for law enforcement and judicial administration. The construction and maintenance of county facilities, such as the courthouse, jail, and other facilities are the responsibility of the Commissioners.

Elected County Officials

County officials serve four-year terms, with elections staggered every two years. Running during one election year are the three County Commissioners, Controller, Coroner, and Treasurer, then, two years later elections are held for Clerk of Judicial Records, Recorder of Deeds, Register of Wills, Sheriff, and District Attorney. County officials for 2013 are as follows:

Commissioners:	Corey D. O'Brien, Chrmn (D) Jim Wansacz, (D) Patrick O'Malley (R)
Coroner:	Timothy Rowland (D)
Treasurer:	Edward Karpovich (D)
Controller:	Gary DiBileo (D)
Clerk of	
Judicial Records:	Mary Rinaldi (D)
Recorder of Deeds:	Evie Rafalko McNulty (D)
Register of Wills:	Linda Munley (D)
Sheriff:	John Szymanski (D)
District Attorney:	Andrew Jarbola, III (R)

City Government

The cities of Scranton and Carbondale are run by a mayor who has broad appointive and removal powers and is responsible for the preparation of the annual budget. He or she also recommends measures for the consideration of the city council and may veto legislation, which may be overridden by a two-thirds majority of the council. Home Rule Charters have been adopted by both cities.

A municipality that has a Home Rule Charter may exercise any power or any function not denied by its Home Rule Charter or by the State General Assembly at any time. Municipal governing bodies make policy decisions, levy taxes, borrow monies, authorize expenditures, and direct administration of their government by appointees. Some of their functions include police and fire protection, maintenance of local roads and streets, water supply, sewerage collection and treatment, parking and recreation, garbage collection, health services, licensing of businesses, and code enforcements.

Borough Government

The present type of borough government is the weak mayor form that governed all incorporated municipalities during the 19th Century. Boroughs have a dominant council, a weak executive and other elected officials. The governing body of a borough is an elected council.

Borough mayors are elected to four-year terms and councilpersons are elected to four-year, overlapping, or staggered, terms. A borough not divided into wards has seven councilpersons. In boroughs that are divided into wards, at least one and not more than two are elected from each ward.

Township Government

Townships of the second-class are governed by three supervisors who are elected at large for six-year terms. Two additional supervisors may be elected if approved by referendum. Other elected township officials include tax collector and auditors. (A township can be considered first-class if it has a population density of at least 300 persons per square mile and has organized and elected officers in a manner related to the laws of townships of the first class). There are no first-class townships in Lackawanna County. Although three townships (Elmhurst, South Abington, and Waverly) qualify for first-class status, they have not organized as such and remain as second-class.

School Boards

There are 12 school districts all or partially located in Lackawanna County. Each district is operated by its own elected nine-member school board. Members of these boards, known as school directors, are elected for four-year terms and are unpaid.

Candidates for school director can, and usually do, cross-file; that is, they file in the primary election for nomination by each party, often resulting in the election being decided in the primary.

The school board is responsible for setting policy as required by the State Board of Education and administered by the State Department of Education. It also hires all school personnel, following recommendations of the district superintendent; provides for school buildings; approves the selection of textbooks; purchases school supplies; and levies school taxes.

The school board appoints a superintendent of schools who serves under a contract of no less than three years nor more than five years (but who may be reappointed). The superintendent is the chief executive officer of the district and as such, is responsible for the administration of the district's public education.

County Judicial System

Lackawanna County is within the 45th Judicial District. The judicial system is officially known as the Lackawanna County Branch of the Court of Common Pleas of the 45th Judicial District, and is divided into three divisions:

1. Civil Division
2. Criminal Division
3. Orphans Court Division

The Civil Division has jurisdiction in all equity matters. It also hears appeals of minor civil matters from District Justice Courts. The Criminal Division handles all criminal cases and appeals of summary matters (offenses for which the penalty is less than 90 days imprisonment) from District Justice Courts. This division also includes the Domestic Court and Juvenile Court. Domestic Relations Court decides cases related to spouses and children and parents. Juvenile Court is responsible for cases involving children under 18 years of age, who have been neglected or are charged with violating some aspect of criminal law. The Orphans Court Division grants adoptions, appoints guardians for the estates of minors and those persons declared incompetent, and hears appeals relating to the probate of wills, settlement of estates, and granting of marriage licenses.

There are eight (8) Common Pleas Judges who are elected for ten-year retention terms and one (1) senior judge. Senior judges are part-time, retired judges. Judges may cross-file in the primary election. To continue in office a judge runs in a retention election. In this election, the judge does not appear as a candidate in the ordinary sense: running under a party label with competition from other candidates. Instead, the judge's name appears on the ballot in a special box in which the voters may vote yes or no on the judge's retention of his or her seat. If there is a vacancy, the Governor appoints a judge to serve until the next municipal election when the appointee must run a political campaign. Judges are Commonwealth officials and are paid by the state. The judge with the longest term of service is known as the President Judge and is responsible for the administration of the courts, including scheduling and assignment of cases.

Common Pleas Judges

Thomas Munley, President Judge

Carmen Minora

Trish Corbett

Terrence R. Nealon

Michael Barrasse

Robert Mazzoni

Vito Geroulo

Margaret Moyle

Senior Judge

Chester T. Harhut

Magisterial District Judges

In addition to the Lackawanna County Court of Common Pleas, 10 magisterial district judges preside in 10 districts determined by population. District judges, who may cross-file in the primary election, are elected for six-year terms and are supervised by the President Judge of the Court of Common Pleas. A district judge must either be an attorney or have successfully completed a course of instruction given by the Pennsylvania Department of Education.

Magisterial District Judges have jurisdiction in civil cases where the sum involved does not exceed \$8,000. In criminal cases they hold preliminary hearings to determine whether there is sufficient evidence to send a case to court. They also have jurisdiction over summary offenses and some misdemeanors. If a vacancy occurs in a district, the Governor appoints a district judge to serve until the next municipal election.

Magisterial District Judges:

Theodore Giglio, 45-1-01

—Moosic, Old Forge, Taylor
1 Maxson Drive, Old Forge 18518 457-3320

Alyce Hailstone Farrell, Esq. 45-1-02

—Scranton Wards 9, 10, 16, 17
130 N. Washington Ave., Scranton 18503 963-6518

Joanne Corbett 45-1-03

—Scranton Wards 11, 12, 19, 20, 24
1629 Pittson Ave., Scranton 18505 963-6516

Terrence V. Gallagher, Esq. 45-1-05

—Scranton Wards 4, 5, 6, 14, 15, 18, 21, 22
1600 Farr Street, Scranton 18504 963-6504

Paul J. Ware Esq. 45-1-06

—Scranton Wards 1, 2, 3, 7, 13, 23, Dunmore
2012 W. Pine Street, Dunmore 18512 963-6521

John P. Pesota, Esq. 45-1-08

—Dickson City, Olyphant, Throop
1444 E. Lackawanna Ave., Olyphant 18447 383-0421

James Gibbons, Jr., Esq. 45-3-01

—Clarks Green, Clarks Summit, Dalton, Glenburn,
LaPlume, Newton, North Abington, Ransom,
South Abington, Waverly, West Abington
104 Shady Lane Road, Chinchilla 18410 587-1909

John Mercuri, Esq. 45-3-02

—Clifton, Covington, Elmhurst, Jefferson,
Madison, Moscow, Roaring Brook,
Spring Brook, Thornhurst
119 N. Main Street, Moscow 18444 842-2111

Sean P. McGraw, Esq. 45-3-03

—Benton, Carbondale, Carbondale Twp,
Fell, Greenfield, Scott, Vandling
38 N. Main Street, Carbondale 18407 282-3181

Laura Turlip, Esq. 45-3-04

—Archbald, Blakely, Jermyn, Jessup, Mayfield
400 Church Street, Archbald 18403 876-0570

Correctional Institutions

Lackawanna County Prison—the correctional institution of Lackawanna County, renovated and expanded in 1998, located at 1371 North Washington Avenue in Scranton. The operation of the jail is the responsibility of the Warden, a county official appointed by the Prison Board. The prison has a maximum capacity for 1,200 inmates.

Lackawanna County Juvenile Center—secure detention facility for juvenile delinquents (under age 18) located at 415 North Washington Avenue in Scranton.

Lackawanna County Community Corrections Center—correctional institution of the county for first-time offenders referred by the Court, DUI offenders, or offenders from the prison system who are nearing probation, and have been given the opportunity to begin working. The facility is housed at the 614 Spruce Street in Scranton.

**Federal Officials
Representing Lackawanna County**

President: Barack Obama (D)

Vice President: Joseph Biden (D)

The White House

1600 Pennsylvania Ave. NW

Washington, DC 20500

202-456-1414

US Senators:

Patrick J. Toomey (R)

538 Spruce St., Suite 302
Scranton, PA 18503 941-3540

or

502 Hart Senate Office Building
Washington, DC 20510 202-224-4254

Robert P. Casey Jr. (D)

417 Lackawanna Ave., Suite 303
Scranton, PA 18503 941-0930

or

393 Russell Senate Office Building
Washington, DC 20510 202-224-6324

US Congressmen:

Tom Marino (R – 10th)

543 Easton Turnpike, Suite 101
Lake Ariel, PA 18436 836-8020

or

410 Cannon House Office Building
Washington, DC 20515 202-225-3731

10th Congressional District—boroughs of Archbald Ward 2 (District 1) & 3; Clarks Green; Clarks Summit (Districts 1, 2, 3 & 4); Dalton; Moscow; Olyphant Ward 3 (District 2 excluding 199-211 Gallagher St, 205-217 McKinley Dr, & 710 Barrett St), Ward 4 (Districts 1 & 2); Throop Ward 4; Vandling; townships of Benton; Carbondale (Northeast & South); Clifton, Covington,

Elmhurst, Fell (Districts 1, 2, 3 & 4); Glenburn, Greenfield, Jefferson, LaPlume, Madison, Newton, North Abington, Ransom (Districts 1, 2 & 3); Roaring Brook, Scott (Districts 1 & 2); South Abington Ward 1 (Districts 1 & 2), Ward 2, & Ward 3 (Districts 1 & 2); Waverly, and West Abington; PLUS all of Bradford, Juniata, Lycoming, Mifflin, Pike, Snyder, Sullivan, Susquehanna, Union & Wayne counties; and parts of Monroe, Northumberland, Perry & Tioga counties. POPULATION: 705,687.

Matt Cartwright (D – 17th)

226 Wyoming Ave.
Scranton, PA 18503 341-1055
or
1419 Longworth House Office Building
Washington, DC 20515 202-225-5546

17th Congressional District—cities of Carbondale & Scranton; boroughs of Archbald Ward 1 (Districts 1 & 2), Ward 4 (Districts 1 & 2); Blakely; Dickson City; Dunmore; Jermyn; Jessup; Mayfield; Moosic; Old Forge; Olyphant Ward 1, Ward 2, Ward 3 (Districts 1 & 2 [199-211 Gallagher St, 205-217 McKinley Dr, 710 Barrett St only]); Taylor; Throop Wards 1, 2, & 3); townships of Carbondale (Northwest); Spring Brook, and Thornhurst; PLUS all of Schuylkill County; and parts of Carbon, Luzerne, Monroe & Northampton counties POPULATION: 705,687.

**State Officials
Representing Lackawanna County**

Governor: Tom Corbett (R)

225 Main Capitol Building
Harrisburg, PA 17120
717-787-2500

Lt. Governor: Jim Cawley (R)

200 Main Capitol Building
Harrisburg, PA 17120
717-787-3300

State Senator: John Blake (D – 22nd)

409 Lackawanna Avenue, Suite 210
Scranton, PA 1803
207-2881 or 1-877-346-5721
or
400 Church St.
Archbald, PA 18403
876-5322

22nd Senatorial District—All of Lackawanna County, plus Avoca, Dupont, and Duryea boroughs in Luzerne County; and townships of Barrett, Coolbaugh, and Paradise, and Mt. Pocono Borough in Monroe County

State Representatives:

Kevin Haggerty (D-112th)

1414 Monroe Ave.
Dunmore, PA 18509 342-2845
or
20 Moffat Drive
Covington Twp, PA 18444

112th Legislative District—Clifton, Covington, Dunmore, Elmhurst, Madison, Moscow, Roaring Brook, Scranton Wards 7, 9, 10, 11, 12, 13 (Districts 1, 2, 3), 16, 17, 19 (Districts 1, 2, 3, 4, 5, 6), 20, Thornhurst. POPULATION: 59,065.

Marty Flynn (D – 113th)

409 N. Main Ave.
Scranton, PA 18504 342-4348

113th Legislative District—Clarks Green, Moosic Ward 4 (District 2), Scranton Wards 1, 2, 3, 4, 5, 6, 13 (District 4), 14, 15, 18, 19 (District 7), 21, 22, 23, 24, South Abington, Taylor Wards 1, 2, 6 (District 2), Throop. POPULATION: 59,034.

Sid Michaels Kavulich (D – 114th)

802 S. Main Street
Taylor, PA 18517 562-2350 or 877-295-4937
or
16 Salem Ave.
Carbondale, PA 18407 282-1339

114th Legislative District—Benton, Carbondale City Wards 3 (District 2, 4, 5), 4 (District 1), 5 (Districts 1, 3), 6 (District 3), Clarks Summit, Dalton, Fell, Glenburn, Greenfield, LaPlume, Moosic Wards 1, 2, 3, 4 (District 1), Newton, North Abington, Old Forge, Ransom, Scott, Spring Brook, Taylor Wards 3, 4, 5, 6 (District 1), Vandling, Waverly, West Abington; plus Pittston Twp and Yatesville in Luzerne County, Forest City in Susquehanna County, and Factoryville in Wyoming County. POPULATION: 58,751.

Frank Farina (D – 115th)

423 Main St.
Eynon, PA 18403 876-5304

115th Legislative District—Archbald, Blakely, Carbondale City Wards 1, 2, 3 (District 1), 4 (District 2, 3), 5 (District 2, 4), 6 (District 1, 2), Carbondale Twp, Dickson City, Jefferson, Jermyn, Jessup, Mayfield, Olyphant; plus Canaan, Dreher, Lake, Lehigh, Salem, Sterling, and Waymart in Wayne County. POPULATION: 59,083.

Registered Voters in Lackawanna County (November 2012 General Election)

County Total—149,471
Democrats—96,957
Republicans—39,359

2013 Taxes

Real Estate Taxes:

Lackawanna County Real Estate Tax Millage:
53.6 mils
Library Real Estate Tax Millage:
2.82 mils
Education & Culture Real Estate Tax Millage:
1 mil
Municipal Real Estate Tax Millage:
See Individual Municipalities under "Town Lines."
School District Real Estate Tax Millage:
See Individual School Districts under "School Lines."

Income Taxes:

State Personal Income Tax:
3.07% of gross earnings
Local Services Tax
(Combined Municipal & School District):
See Individual Municipalities under "Town Lines."
Local Earned Income Tax - Residents Only
(Combined Municipal and School District):
City of Scranton—3.4% of gross earnings
City of Carbondale—1.9% of gross earnings
All other municipalities—1% of gross earnings

Sales Tax:

The Commonwealth of Pennsylvania imposes a 6% sales tax on goods and services (Some exemptions apply).

Hotel Tax:

Lackawanna County imposes a 7% tax on all hotel-room rentals within the county.

Tax Assessment

Assessed Value: (1) A value set on real estate and personal property by a government as a basis for levying taxes. (2) The monetary amount for a property as officially entered on the assessment roll for purposes of computing tax levy. Assessed values differ from the assessor's estimate of actual (market) value for three major reasons: Fractional assessment ratios, partial exemptions, and decisions by assessing officials to override market values.

The total county assessed valuation of taxable real property on which taxes are levied in 2013 is \$1,508,025,044.

Calculating Real Estate Taxes in Lackawanna County

Example: Archbald Borough has a total assessed valuation of \$52,770,796 in 2013. Taxes generated from Archbald Borough in 2013 would be as follows:

Lackawanna Co General Tax at 53.6 mils:
 $\$52,770,796 \times .0536 = \$2,828,514.67$

Lackawanna Co Library Tax at 2.82 mils:
 $\$52,770,796 \times .00282 = \$148,813.64$

Lackawanna Co Education & Culture Tax at 1 mil:
 $\$52,770,796 \times .001 = \$52,770.80$

Archbald Borough Tax at 19 mils:
 $\$52,770,796 \times .019 = \$1,002,645.12$

Valley View School Dist Tax at 102.6 mils:
 $\$52,770,796 \times .1026 = \$5,414,283.67$

Likewise, a property owner in Archbald Borough with his or her property assessed at \$20,000 would be taxed as follows:

Lackawanna Co General Tax at 53.6 mils:
 $\$20,000 \times .0536 = \$1,072.00$

Lackawanna Co Library Tax at 2.82 mils:
 $\$20,000 \times .00282 = \56.40

Lackawanna Co Education & Culture Tax at 1 mil:
 $\$20,000 \times .001 = \20.00

Archbald Borough Tax at 19 mils:
 $\$20,000 \times .019 = \380.00

Valley View School Dist Tax at 102.6 mils:
 $\$20,000 \times .1026 = \$2,052.00$



POPULATION CHARACTERISTICS

LACKAWANNA COUNTY
2010 TOTAL POPULATION — 214,437

Population Distribution:

Urban Population: 176,895 — 85%

Rural Population: 32,435 — 15%

Marital Status (Pop. Age 15 & over)¹

Never Married:	55,733
Married:	56,116
Separated:	3,388
Widowed:	16,093
Divorced:	16,914

Ancestry (Top 25)¹

Irish	58,291
Italian	52,248
German	39,425
Polish	38,278
English	16,072
Welsh	12,913
Russian	9,288
Slovak	7,070
American	6,066
Ukrainian	3,955
Lithuania	3,947
French	2,608
Dutch	2,607
Scottish	2,572
Scotch-Irish	1,912
Arab	1,645
Hungarian	1,464
Swedish	1,108
Czech	747
Swiss	697
Greek	634
Portuguese	492
French Canadian	473
Norwegian	417
Danish	276

Age/Sex Distribution

Male:	103,119
Female:	111,318
0-14:	35,733
15-19:	14,865
20-34:	39,118
35-49:	41,904
50-64:	44,922
65+:	37,895
Median Age:	41.8 years

Race - 2010

White:	197,296—92.0%
Black:	5,423—2.5%
Asian/Pacific Is:	3,699—1.7%
Am. Indian/Alaska Native:	330—0.2%
Other:	7,689—3.6%

Ethnicity

Hispanic:	10,682—5.0%
-----------	-------------

Households and Families

Total Households:	87,226
Total Families:	54,670
Non-Family Households:	32,556
Persons Living Alone:	27,524
Living Alone over Age 65:	12,200
Married w/ Children under 18:	22,021
Average Household Size:	2.37 persons
Average Family Size:	2.98 persons

Miscellaneous Social Characteristics¹

Veterans	19,349
----------	--------

Place of Birth¹

Native	204,670
Foreign Born	9,387

Language Spoken at Home¹

English Only	186,670
Spanish	6,760
Other European	6,817
Asian/Pacific Islander	1,663
Other Language	588

¹U.S. Census Bureau 2011 ACS Estimates

HOUSING CHARACTERISTICS

LACKAWANNA COUNTY
2010 TOTAL HOUSING UNITS — 96,832
2010 VACANT UNITS — 9,606



Year Structure Built¹

2005 or later	2,047
2000 to 2004	2,852
1990-1999	6,559
1980-1989	7,594
1970-1979	11,596
1960-1969	8,224
1950-1959	8,024
1940-1949	6,671
1939 or earlier	43,222

House Heating Fuel¹

Utility Gas	53,922
Bottled, tank, LP Gas	3,825
Electricity	13,308
Fuel Oil	12,568
Coal or Coke	1,452
Wood	1,007
Solar Heat	0
Other Fuel	273
No Fuel Used	118

Housing Unit Tenure

Owner Occupied	57,693
-with mortgage ¹	33,097
-without mortgage ¹	24,596
Renter Occupied	28,798
Seasonal Units	2,036
Units for Rent	2,449
Units for Sale	1,088
Other Vacant Units	3,531

New Housing Units reported by Permits in 2011

—167 (1 unit, 148; 2 units, 0; 3-4 units, 11; 5+ units, 8)

Cost of New Housing Units in 2011 (County-wide) — \$31,602,774

—167 (1 unit, 148; 2 units, 0; 3-4 units, 11; 5+ units, 8)

NOTE: All data from US Census Bureau, 2010 Census, except as noted. ¹2011 US Census Bureau, ACS Estimate

Value and Rent Paid¹

Median Home Value	\$142,200
Median Rent Paid	\$652
Median Monthly Costs w/ Mortgage	\$1,334

Telephone Service¹

Units w/ no telephone	1,679
-----------------------	-------

Vehicles Per Housing Unit¹

None	8,907
One (1)	31,905
Two (2)	31,643
Three (3) or more	14,036

Rooms Per Housing Unit¹

1	1,435
2	978
3	6,190
4	12,091
5	17,936
6	22,235
7	13,342
8	10,471
9 or more	12,111
Median Rooms per Unit	5.9

Selected Characteristics¹

-Lacking complete plumbing facilities	304
-Lacking complete kitchen facilities	752

Occupants Per Room (Housing Units) ¹

1 or less	85,735
1.01 to 1.5	586
1.51 or more	170



CRIME & LAW ENFORCEMENT

Offenses Within Lackawanna County - 2011

Part I Offenses:

	Reported	Cleared	Rate per 100,000 persons
Murder	5	4	2.3
Manslaughter	0	0	0.0
Forcible Rape	48	20	22.3
Robbery	117	30	54.4
Aggravated Assault	307	173	142.7
Burglary	994	141	462.1
Larceny-Theft	3,311	689	1,539.1
Motor Vehicle Theft	230	32	106.9
Arson	59	19	27.4
Total Part I	5,071	1,108	2,357.3

Part II Offenses:

	Reported	Cleared	Rate per 100,000 persons
Other Assault	1,109	453	513.7
Forgery	49	21	22.8
Fraud	542	86	252.0
Embezzlement	32	32	14.9
Stolen Property (Buying, Receiving)	60	31	27.9
Vandalism	1,816	181	844.2
Weapons (Carrying, Possessing)	44	26	20.5
Prostitution	43	38	20.0
Sex Offenses (Except forcible rape)	126	56	58.6
Drug Abuse Violations	756	611	351.4
Gambling	11	8	5.1
Offenses against Family/Children	299	107	139.0
Driving under the Influence	858	677	398.8
Liquor Law Violations	303	228	140.9
Drunkenness	599	424	278.4
Disorderly Conduct	2,115	941	983.2
Vagrancy	49	205	22.8
All Other Offenses	2,418	1,561	1,124.0
Total Part II	11,225	5,506	5,218.0

Note: A reported crime is cleared if an arrest is made.

Participation in the UCR program is mandatory, but not all police departments provided statistics to the Commonwealth. The following departments in Lackawanna County participated in this report: PA State Police, Archbald Boro, Blakely Boro, Carbondale City, Clarks Summit Boro, Covington Twp, Dalton Boro, Dickson City Boro, Dunmore Boro, Forest City Boro (obo Vandling Boro), Jermyon Boro, Jessup Boro, Mayfield Boro, Moosic Boro, Moscow Boro, Newton Twp, Old Forge Boro, Olyphant Boro, Roaring Brook Twp, Scott Twp, Scranton City, South Abington Twp, Taylor Boro, Throop Boro, Waverly Twp, Lackawanna County Detectives, and PA Bureau of Forestry.

Lackawanna County Full-Time Police Officers (State & Local): 330 males, 11 females

Lackawanna County College & University Crimes:

66 Part I Offenses; 375 Part II Offenses.

Scranton/Wilkes-Barre Metropolitan Statistical Area (Pop. 771,261):

15,550 Part I Offenses; 32,304 Part II Offenses. Ranks third of Pennsylvania's 14 MSAs -

2.0% crime rate. (Safest - 1.7% State College MSA; Second - 1.9% Lebanon MSA)

(Crime rate = number of Part 1 offenses ÷ MSA population)

Emergencies for Police/Fire/Ambulance: 911

**Lackawanna County Communications Center:
342-9111 or 489-4767**

Pennsylvania State Police at Dunmore: 963-3156

ECONOMIC CHARACTERISTICS & EMPLOYMENT



Class of Workers (2011 ACS 5-yr Est)

Employed persons Age 16 & over	100,584
Private Wage & Salary Workers	80,280
Government Workers	15,170
Self-Employed	5,058
Unpaid Family Workers	76

Income (2011 ACS 5-yr Est)

Median household income	\$45,185
Median family income	\$59,081
Mean earnings	\$63,746
Mean social security	\$15,838
Mean retirement	\$16,917
Per capita income	\$25,085

Poverty Status(2011 ACS 5-yr Est)

Families below poverty level	9.5%
Families w/ female householder below poverty level	30.5%
All people below poverty level	13.3%

Poverty Status(2011 ACS 5-yr Est)

Families below poverty level	9.5%
Families w/ female householder below poverty level	30.5%
All people below poverty level	13.3%

Commuting To Work (2011 ACS 5-yr Est)

% drove alone	79.5
% in carpools	11.8
% using public trans	1.2
% using other means	0.7
% walked	4.0
% worked at home	2.6
Mean travel time (minutes)	19.9

Labor Force(2011 ACS 5-yr Est)

Total Labor Force	108,041
Civilian Labor Force	107,929
Armed Forces	112

Occupations (2011 ACS 5-yr Est)

Agriculture, forestry, fishing, & mining	423
Construction	5,468
Manufacturing	11,865
Wholesale trade	3,276
Retail trade	12,291
Transportation, warehousing, & utilities Information	5,243
Information	2,049
Finance, insurance, real estate	6,398
Professional, management, administrative	7,112
Education, health care, social assistance	27,991
Arts, recreation, accommodation & food services	7,669
Other services	4,459
Public administration	6,340

Industry (2013 PA Dept of Labor & Industry)

Agriculture, forestry, fishing, & mining	224
Construction	3,181
Manufacturing	9,701
Wholesale trade	3,436
Retail trade	12,929
Transportation, warehousing, & utilities	4,139
Information	1,682
Finance, insurance, real estate	5,480
Professional, scientific, management, administrative & waste management	8,213
Education, health care, social assistance	10,036
Arts, entertainment, recreation, accommodation & food services	8,789
Other services	3,114
Government (F/S/L)	10,957

High Priority Occupations (higher skills, family sustaining wages) (2010 PA Dept of Labor & Industry)

1. Registered Nurses	6. Nursing Aides
2. Customer Service Reps	7. Sales Representatives
3. Office Clerks	8. Bookkeeping
4. Laborers & Material Movers	9. Truck Drivers
5. Home Health Aides	10. Industrial Truck Operator

Agriculture (2007 Census of Agriculture - USDA)

No. of Farms (\$1,000 or > production)	417
Net Cash Farm Income	\$4,605,000
Average Net Income per Farm	\$11,043
Acres in Farmland	39,756
Average Farm Size	95 acres
Total Sales of Ag Products	\$16,216,000
County Rank of Ag Production	51 (out of 67)

Lackawanna County Top-50 Employers (June 2012)

1. State Government*
2. Allied Services Foundation
3. Scranton School District
4. Geisinger Community Medical Center
5. Lackawanna County
6. Moses Taylor Hospital
7. University of Scranton
8. TMG Health Inc.
9. Regional Hospital of Scranton
10. Federal Government
11. Bank of America NA
12. Wal-Mart Associates Inc.
13. Marywood University
14. Gerrity's Supermarkets
15. Penn Foster Inc.
16. Connecticut General Life Insurance Co.
17. Abington Heights School District
18. One Source Inc.
19. Metlife Group Inc.
20. Keystone Community Resources Inc.
21. St. Joseph's Center
22. Albert & Carol Mueller
23. Cinram Manufacturing LLC
24. Lockheed Martin Corporation
25. City of Scranton
26. Harper Collins Publishers
27. Gentex Corporation
28. Wegmans Food Markets Inc.
29. Weis Markets Inc.
30. General Services Inc.
31. McLane/Northeast
32. Gertrude Hawk Chocolates Inc.
33. Northeastern Educational Inter. Unit 19
34. Scranton Counseling Center
35. The Scranton Times-Tribune
36. Quidsi Inc.
37. Job Connections
38. Primemed PC
39. Price Chopper Operating Co of PA
40. Keystone College
41. Valley View School District
42. Lackawanna Acquisition LLC
43. Golden Technology
44. Americold Logistics LLC
45. Arlington Industries Inc.
46. Musculoskeletal Transplant Foundation
47. GD Ordnance & Tactical Systems
48. Diversified Information Tech
49. The Prudential Ins. Co. of America
50. North Pocono School District

Unemployment Rate (In percent; seasonally adjusted) February 2013

United States	7.7
Pennsylvania	8.1
Scr/W-B MSA*	9.8
Lackawanna Co.**	8.5

*Pennsylvania State Government includes all state employment except Penn State University, SEPTA, and the State System of Higher Education.

Number of Employer Units (Jan.'13): 5,794
 Average Annual County Wage (Jan '13): \$36,155
 Average Annual PA Wage (Jan '13): \$47,035

ECONOMIC DEVELOPMENT



Lackawanna/Luzerne Keystone Opportunity Zone

A KOZ is a collection of properties that enjoy an array of state and local benefits. The KOZ program was specifically designed by the Commonwealth to use these properties as platforms for increased community and economic development. It does so by virtually eliminating all state and local taxes for property owners and businesses in the KOZ. KOZs and KOEZs in Lackawanna County expire in 2013, 2017, 2019, and 2020. Check with zone coordinator for specific information.

In Lackawanna County: Land in KOZ/KOEZ: 975 acres, Buildings in KOZ/KOEZ: 8

Zone Coordinator:

Nicole Davis, Redevelopment Authority of Luzerne County
16 Luzerne Avenue, Suite 210
West Pittston, PA 18643
655-3329 or Icranmg@epix.net

In Lackawanna County:

Scranton Sub-Zone: Linda Aebli, 348-4216
Carbondale Sub-Zone: Christine Tocki-Mulvey, 282-2882
Other KOZ/KOEZ sub-zones: Dave Lavelle, 963-6830
Additional information and site-specific listings:
www.newpa.com & www.scrantonplan.com/koz.html

Business Incubators/Small Business Support Programs

Scranton Enterprise Center

201 Lackawanna Avenue
Scranton, PA 18503
41-0270 www.scrantonenterprisecenter.com

Lackawanna County Workforce Investment Board

201 Lackawanna Avenue, Suite 215
Scranton, PA 18503
342-3649

Metro Action Inc.

222 Mulberry Street
Scranton, PA 18501
342-7711 www.metroaction.org

Carbondale Technology Transfer Center

10 Enterprise Drive
Carbondale, PA 18407
282-1255 www.4cttc.org

Northeastern PA Technology Institute

201 Lackawanna Avenue, Suite 211
Scranton, PA 18503
341-8099 www.greatvalleyalliance.com

University of Scranton Small Business Development Center

Estate Building, 2nd Floor
Scranton, PA 18510
941-7588 www.scranton.edu

Public Agencies

Lackawanna Co Dept. of Economic Dev.

135 Jefferson Avenue, 2nd Floor
Scranton, PA 18503
963-6830 www.lackawannacounty.org

Carbondale Office of Economic & Comm Dev

City Hall, 1 N. Main Street
Carbondale, PA 18407
282-2882

Scranton Office of Economic & Community Development

538 Spruce Street, Suite 812
Scranton, PA 18503
348-4216 www.scrantonpa.gov/oecd.html

PA Dept. of Community & Economic Development

409 Lackawanna Avenue, 3rd Floor
Scranton, PA 18503
963-4571 www.newpa.com

Chambers of Commerce/Economic Development Agencies

Greater Scranton Chamber of Commerce Scranton/Lackawanna Industrial Building Co.

222 Mulberry Street
Scranton, PA 18501
342-7711 www.scrantonchamber.com

Greater Northeast Chamber of Commerce

540 Gleason Drive
Moosic, PA 18507
457-2495 www.gnecc.com

Penn's Northeast Inc.

1151 Oak Street
Pittston, PA 18640
1-800-317-1313 www.pennsnortheast.com

Greater Carbondale Chamber of Commerce

27 North Main Street
Carbondale, PA 18407
282-1690 www.carbondale-pa-coc.com

Northeastern Pennsylvania Alliance

1151 Oak Street
Pittston, PA 18640
655-5581 www.nepa-alliance.org

Business/Industrial Parks

Abington Executive Park

Morgan Highway
South Abington Township

Benton Industrial Park

Exit 201 off I-81 (Franklin Valley Rd)
Benton Township

Business Park at Carbondale Yards

Enterprise Drive
Carbondale/Fell Township

CLIDCO Industrial Park

Clidco Drive & N. Scott Street
Carbondale

Covington Industrial Park

Route 435
Covington Township

Dickson City Industrial Park

Enterprise Street
Dickson City

Glenmaura Corporate Center

Glenmaura National Boulevard
Moosic/Scranton

Ivy Industrial Park

Exit 197 off I-81 (Griffin Pond Rd)
Scott/South Abington Townships

Jessup Small Business Center

Route 247 at Sunnyside Drive
Jessup

Keyser Valley Industrial Park

North-South Road
Scranton

Keystone Industrial Park

O'Neill Highway & Marshwood Road
Dunmore/Throop

Marvine Properties

Boulevard Avenue
Scranton

Mid Valley Industrial Park

Mid Valley Drive & Underwood Road
Jessup/Olyphant/Throop

Mount Pleasant Corporate Center

Seventh Avenue at Scranton Expwy
Scranton

Old Forge Industrial Park

Industrial Drive & Moosic Road
Old Forge

PEI Power Park

Power Boulevard
Archbald

Rocky Glen Industrial Park

Rocky Glen Road
Moosic

Scott Technology Park

Route 632 / Discovery Drive
Scott Township

Shady Lane Business Park

Skyline Drive
South Abington Township

South Side Industrial Park

Davis Street
Scranton

Stafford Avenue Business Park

Stafford Avenue
Scranton

Stauffer Industrial Park

Keyser Avenue to Oak Street
Taylor

Valley View Business Park

Route 247
Jessup

W.W. Scranton Office Park

Exit 182 off I-81 (Montage Mtn Rd)
Moosic/Scranton

For information contact:
Scranton-Lackawanna Industrial Building Co or Penn's Northeast

TOBYHANNA

Federal Credit Union

The best kept financial secret in town!



Think you can't be a member? Think again

The secret's out.

Tobyhanna is the best place to bank

Think outside the Depot

*It's no secret better banking can be found
at Tobyhanna Federal Credit Union.*

A credit union is a member-owned, not-for-profit, cooperative financial institution.

- ✓ Provide the same products and services—including surcharge-free ATMs, online financial services, and free savings and checking accounts—as other financial institutions.
- ✓ Return their profits to their credit union members by providing better services, better rates, lower fees and special discounts.
- ✓ Operate under the philosophy of “people helping people,” allowing their members to pool their savings, lend to one another, and own the organization.
- ✓ Follow conservative investment practices and lend responsibly.



Introducing the ultimate advantage of partnering with your local business bank.

nextlevel[™]
BUSINESS BANKING

Get the competitive edge your business needs.

A Smart Business Relationship Manager will take the time to understand who you are, where you've been and especially how to get you to the next level.

Call 570.825.9800 or visit one of our Business Banking Centers in Lackawanna or Luzerne county.

877.482.7300

FRANKLINSECURITYBANK.NET

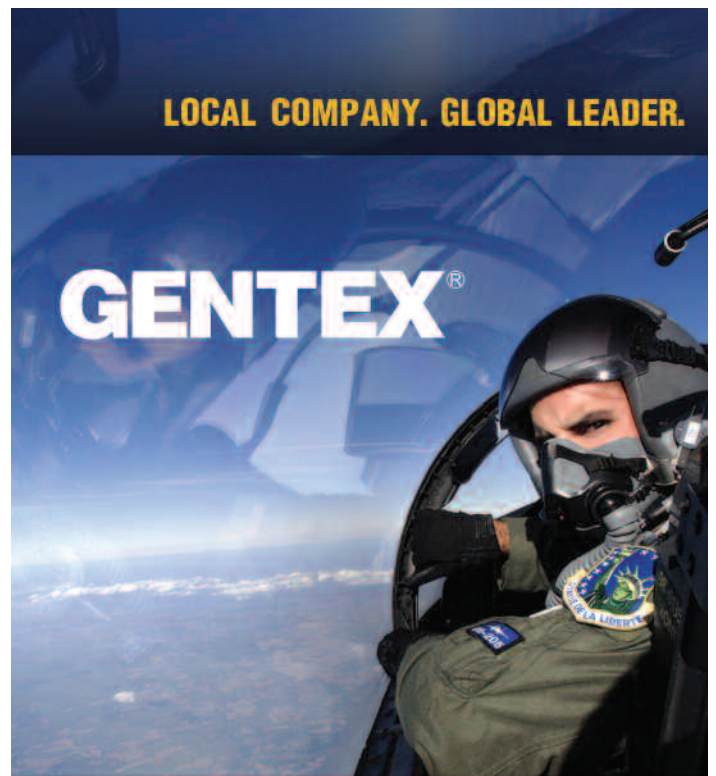
Franklin
SECURITY BANK



COMMERCIAL LENDING SERVICES | BUSINESS BANKING SERVICES
GOVERNMENT BANKING SERVICES

LOCAL COMPANY. GLOBAL LEADER.

GENTEX[®]



**Providing Personal Protective Equipment
For Over 100 Years.**

324 MAIN STREET CARBONDALE, PA | WWW.GENTEXCORP.COM

EXPANDING OR STARTING A BUSINESS?



Let The Scranton Plan assist you with all your site selection needs.

- Real Estate Identification
- Workforce
- Financial Incentives
- Low Interest Loan Financing



Contact The Scranton Plan
at 570-342-7711 or
visit us on the web at
www.scrantonplan.com

Geisinger services in Scranton and throughout Lackawanna County.

Medical and Surgical Services

Geisinger–Community Medical Center

1800 Mulberry St., Scranton
Phone: 570.969.8000

North East Surgery Center*

423 Scranton Carbondale Hwy., Scranton
Phone: 570.558.6372
Hours: Mon. – Fri. • 6 am to 6 pm

Geisinger Dermatology–Dunmore**

1000 Meade St., Suite 204, Dunmore
Phone: 570.558.4445
Hours: Mon. – Fri. • 8 am to 4:30 pm

Geisinger–Lake Scranton

125 Scranton-Pocono Hwy., Scranton
Phone: 570.342.8500
Hours: Mon. – Thurs. • 8 am to 8 pm
Fri. • 8 am to 5 pm, Sat. • 8 am to noon

Geisinger–Moosic

4004 Birney Ave., Moosic
Phone: 570.344.4711
Hours: Mon. • 8 am to 8 pm
Tues. • 8 am to 7 pm
Wed. – Fri. • 8 am to 5 pm

Walk-in Clinics

Geisinger Careworks Walk-In Clinic–Scranton

(Electric City Complex across from Scranton High School)
3 West Olive St., Scranton
Phone: 570.207.4054
Hours: Mon. – Fri. • 9 am to 9 pm
Sat. – Sun. • 9 am to 6 pm

Geisinger Careworks Walk-In Clinic–Clarks Summit

(in Weis Market, next to the pharmacy)
1020 Northern Blvd., Clarks Summit
Phone: 570.587.2290
Hours: Mon. – Fri. • 9 am to 9 pm
Sat. – Sun. • 9 am to 6 pm

Pediatric Services

Pediatric Specialty Services–Scranton/Dunmore

1000 Meade St., Suite 102, Dunmore
Phone: 888.675.5437 or 570.558.2350
Hours: By appointment

G–CMC Pediatric Specialty Clinic

1800 Mulberry St., Scranton
Phone: 570.969.7300, option 6
Hours: By appointment

Partners in Pediatrics–Carbondale

42 North Scott St., Carbondale
Phone: 570.282.6660
Hours: Mon., Wed., Thurs., Fri. • 8 am to 4:15 pm

Care for Seniors

LIFE Geisinger–Scranton

(on Marywood University campus)
2300 Adams Ave., Scranton
Phone: 570.558.6160
Toll free: 1.800.395.8759

Geisinger–Mountain View Care Center*

2309 Stafford Ave., Scranton
Phone: 570.341.0050

Home Care

Geisinger Home Care

(serving Lackawanna County)
1000 East Mountain Drive, Wilkes-Barre
Phone: 800.531.3068

Physical Therapy

Green Ridge Physical Therapy

1360 Wyoming Ave., Scranton
Phone: 570.558.9270
Hours: Mon., Wed. Fri. • 8:30 am to 4 pm
Tues., Thurs. • 8:30 am to 1 pm

Laboratory Service Centers

Geisinger Medical Laboratories Dunmore Patient Service Center

1000 Meade St., Suite 106, Dunmore
Phone: 570.558.3399
Hours: Mon. – Fri. • 6 am to 5 pm
Sat. by appointment

Alcohol and Substance Abuse Treatment

Marworth Alcohol and Chemical Dependency Treatment Center

P.O. Box 36, Lily Lake Road, Waverly
Phone: 800.442.7722

Hours: Call any time for help or to make admissions arrangements.



For more information visit geisinger.org.

* An affiliate of Geisinger–Community Medical Center

** A service of Geisinger–Community Medical Center

GEISINGER
REDEFINING BOUNDARIES®



Wilkes-Barre/Scranton
International
Airport



The Right Place to Start!

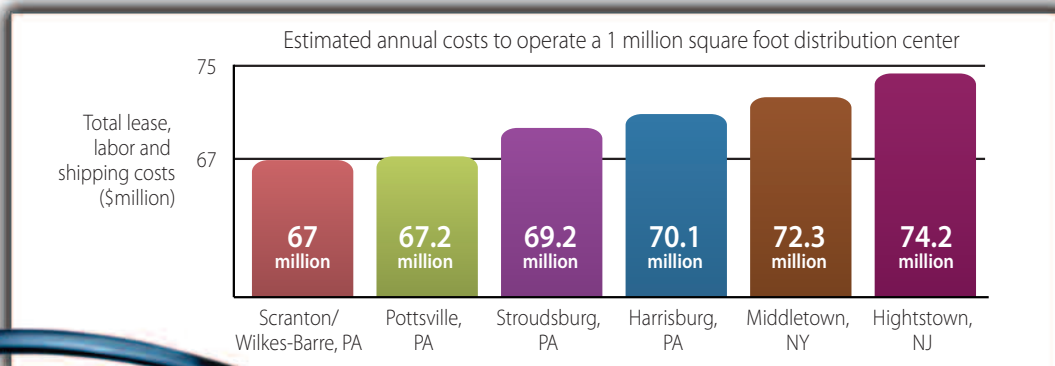
Nonstop to major hubs
One stop to hundreds of destinations worldwide

(877) 2FLYAVP

www.flyavp.com

What's the lowest cost city for Northeast product distribution?

Objective studies say it's Scranton/Wilkes Barre. KANE, the region's largest logistics company, can help you exploit this cost advantage immediately with 3 million square feet of food-grade distribution center space in Scranton and a large truck fleet for overnight delivery throughout the Northeast. To learn more, call **888.356.KANE (5263)** or visit **www.kaneisable.com**.



Source: Wadley-Donovan GrowthTech

kane
is able
The CPG Logistics Specialists

CONSERVATION & LAND PRESERVATION



Conservation Easements & Preserves

Land conservancies actively work with property owners to acquire land or secure easements aimed at protecting and preserving the land from development. A conservation easement is a legal agreement between the land owner and conservation agency that permanently limits the use of the land to protect its resources. Easements may result in property tax savings by reducing the market value of the land, which in turn lowers real estate taxes. Lackawanna County has over 7,500 acres in protected and preserved lands.

Agricultural Security Areas & Farmland Preservation

The Agricultural Security Area Program was created by Act 43 of 1981 to help protect the agricultural industry in Pennsylvania from increasing development pressure. Ag security areas are not intended to stop development or restrict farm owners in any way. Participation in the program is completely voluntary. To form an ag security area, owners of viable agricultural land must submit a petition to the municipal governing body describing the proposed area. The petition must represent a total land area of at least 250 acres. For a landowner to be eligible to qualify for an easement purchase, the ag security area must be at least 500 acres. Farmers enrolled in an ag security area are protected from municipal nuisance ordinances and government acquisition of land via eminent domain, and are also eligible to sell their development rights to the county Agricultural Land Preservation Board.

Public Agencies Promoting Conservation & Land Preservation

Lackawanna County Conservation District
1038 Montdale Road
Scott Township, PA 18447
382-3086
www.lccd.net

Lackawanna County Planning Commission
135 Jefferson Avenue
Scranton, PA 18503
963-6400
www.lackawannacounty.org

Private Non-Profit Conservancies with Interests in Lackawanna County:

Countryside Conservancy

PO Box 55
LaPlume, PA 18440
945-6995
www.cconserve.org

The Nature Conservancy

PO Box 55
Long Pond, PA 18334
643-7922
nature.org

Lackawanna Valley Conservancy

2006 N. Main Avenue
Scranton, PA
207-7608
www.lvca.org

Pocono Heritage Land Trust

PO Box 553
Pocono Pines, PA 18350
595-6001

Natural Lands Trust

1031 Palmers Mill Road
Media, PA 19063
610-353-5587
www.natlands.org

Wildlands Conservancy

3701 Orchid Place
Emmaus, PA 18049
610-965-4397
www.wildlandspa.org

Pennsylvania Land Trust Association

105 Locust Street, Suite 300
Harrisburg, PA 17101
717-230-8560
www.conserveland.org

Lackawanna Country Farmland Acres Enrolled in the Ag Security Program by Township

Benton	5,949
Covington	1,730
Greenfield	2,198
Jefferson	1,164
La Plume	422
Madison	3,500
Newton	3,926
North Abington	1,502
Ransom	2,191
Scott	2,575
Total Acres	25,158

No. of Farms with Ag Easements in Effect: 50

Total Acres Protected by Ag Easements: 4,240

Average Size of Protected Farm: 85 acres

Average Cost/Acre for Easement Purchase: \$1,786

Purchase Price for all Ad Easements in Lackawanna Co as of December 2012: \$7,571,605

Contact:

Lackawanna County Conservation District
1038 Montdale Road
Scott Township, PA 18447
382-3086 or www.lccd.net



HEALTH CARE FACILITIES & HUMAN SERVICE PROVIDERS

General/Acute Care Hospitals

Geisinger Community Medical Center

1800 Mulberry St., Scranton 18510—297 beds

Mid-Valley Hospital

1400 Main St., Peckville 18452—40 beds

Moses Taylor Hospital

700 Quincy Ave., Scranton 18510—230 beds

Regional Hospital of Scranton

746 Jefferson Ave., Scranton 18510—328 beds

Psychiatric Hospital

Clarks Summit State Hospital

1451 Hillside Dr., Clarks Summit (Newton Twp) 18411

Rehabilitation Hospital

Allied Services Institute of Rehabilitation

475 Morgan Hwy., Scranton 18508

Nursing Care Facilities

Abington Manor

100 Edella Rd., Clarks Summit 18411—120 beds

Allied Services Skilled Nursing Home

303 Smallacombe Dr., Scranton 18508—371 beds

Carbondale Nursing Home

10 Hart Pl., Carbondale 18407—115 beds

Dunmore Health Care Center (Laurel Hill)

1000 Mill St., Dunmore 18512—92 beds

Gino J. Merli Veterans Center

401 Penn Ave., Scranton 18503—180 beds

Golden Living Center-Scranton

824 Adams Ave., Scranton 18510—139 beds

Green Ridge Health Care Center

2741 Boulevard Ave., Scranton 18509—95 beds

Holy Family Residence

2500 Adams Ave., Scranton 18509—52 beds

Jewish Home of Eastern PA

1101 Vine St., Scranton 18510—173 beds

Lackawanna Health and Rehab Center

108 Terrace Dr., Olyphant (Blakely) 18447—272 beds

Laurels Health and Rehab at Mid Valley

81 Sturges Rd., Peckville 18452—38 beds

Linwood Nursing and Rehab Center

100 Linwood Ave., Scranton 18505—102 beds

Mountain View Care Center

2309 Stafford Ave., Scranton 18505—180 beds

Osprey Ridge Health Care & Rehab Center

45 N. Scott St., Carbondale 18407—81 beds

Regional Hospital Skilled Nursing Facility

746 Jefferson Ave., Scranton 18510—22 beds

Riverside Rehab & Nursing Center

500 W. Hospital St., Taylor 18517—161 beds

Scranton Health Care Center

2933 McCarthy St., Scranton 18505—45 beds

St. Mary's Villa Nursing Home

516 St. Mary's Villa Rd., Elmhurst Twp 18444—112 beds

Personal Care Homes

Allied Terrace

100 Terrace Ln., Scranton 18508—Capacity 84

Angel's Family Manor

218 N. Main Ave., Scranton 18504—Capacity 53

Clarks Summit Senior Living

950 Morgan Hwy., Clarks Summit 18411—Capacity 120

Elan Gardens

465 Venard Rd., Clarks Green 18411—Capacity 75

Elmcroft of Mid Valley

Sturges Rd., Peckville 18452—Capacity 50

Harrison House

712 Harrison Ave., Scranton 18510—Capacity 54

Highland Manor

164 S. Main St., Carbondale 18407—Capacity 35

Minelli's Kozy Comfort Living

1640 N. Main Ave., Scranton 18508—Capacity 27

Oakwood Terrace

400 Gleason Rd., Moosic 18507—Capacity 58

Salem View Manor

10 Harrison Ave., Carbondale 18407—Capacity 34

Sanderson Manor

1530 Sanderson Ave., Scranton 18504—Capacity 59

Scranton Manor

819 Jefferson Ave., Scranton 18510—Capacity 72

St. Mary's Villa Residence

One Pioneer Pl., Elmhurst Twp 18444—Capacity 68

The Laurels at Mid Valley

85 Sturges Rd., Peckville 18452—Capacity 90

The Laurels at Old Forge

246 S. Main St., Old Forge 18518—Capacity 69

West Side Kozy Comfort Assisted Living

906 S. Main Ave., Scranton 18504—Capacity 36

Willowbrook Assisted Living

150 Edella Rd., Clarks Summit 18411—Capacity 80

Intermediate Care Facility for the Mentally Retarded

Allied Health Care Services Carbondale

227 Canaan St., Carbondale 18407

Allied Health Care Services Lynett Village

475 Morgan Hwy., Scranton 18508

Allied Health Care Services Pear

41-1/2 Pear St., Carbondale 18407

Allied Health Care Services William Warren Scranton

475 Morgan Hwy., Scranton 18508

Allied Health Care Services Woodlawn

801 Woodlawn St., Scranton 18509

St. Joseph's Center

2010 Adams Ave., Scranton 18509

Home Health Agencies

Advanced Home Health Care Specialists

207 W. Grove St., Dunmore 18509

Allcare Home Health Inc.—720 S. Keyser Ave., Taylor 18517

Allied Services Home Health

100 Abington Executive Park, Clarks Summit 18411

American Home Nursing Inc.—652 N. Main St., Taylor 18517

Aseracare Home Health

749 Northern Blvd., Clarks Summit 18411

Bayada Home Health Care Inc.

233 Northern Blvd, Clarks Summit 18411

Caregivers America Home Health Services

718 S. State St, Clarks Summit 18411

Commonwealth Home Health & Hospice of NEPA

746 Jefferson Ave, Scranton 18510

Commonwealth Home Health of Moses Taylor

700 Quincy Ave, Scranton 18510

Home Health Care Professionals

940 Scranton-Carbondale Hwy, Eynon 18403

Interim Health Services of NEPA

200 Third Ave., Blakely 18447

Loving Care Agency Inc.—1120 S. Main St, Taylor 18517

Paragon Home Health Care Corp

163 Fallbrook St., Carbondale 18407

Personal Home Health Care

1126 Meade St, Dunmore 18512

Revoluntary Home Health

1619 Main St., Dickson City 18447

Traditional Home Health & Hospice

113 W. Drinker St, Dunmore 18512

VNA Hospice & Home Health of Lackawanna County—

301 Delaware Ave., Olyphant 18447

Hospices

Aseracare Hospice—749 Northern Blvd., Clarks Summit 18411

Caregivers America Hospice Services

718 S. State St, Clarks Summit 18411

Commonwealth Home Health & Hospice of NEPA

746 Jefferson Ave, Scranton 18510

Compassionate Care Hospice

960 N. Main Ave., Scranton 18508

Home Health Care Professionals

940 Scranton-Carbondale Hwy, Eynon 18403

Southern Care Scranton

851 Commerce Blvd., Dickson City 18519

Traditional Home Health & Hospice

113 W. Drinker St, Dunmore 18512

VNA Hospice & Home Health of Lackawanna County—

301 Delaware Ave., Olyphant 18447

Ambulatory Surgical Centers

Eynon Surgery Center

681 Scranton-Carbondale Hwy., Eynon 18403

NEI Ambulatory Surgery—204 Mifflin Ave., Scranton 18503

North East Surgery Center

423 Scranton-Carbondale Hwy., Dickson City 18519

Regional Hospital Surgery Center

415 Adams Ave, Scranton 18510

Scranton Endoscopy Center—517 Ash St., Scranton 18509

Wound Institute and Research Center

1000 Meade St, Dunmore 18512

End Stage Renal Disease Services

Childs Dialysis—101 Main St, Childs 18407

Commonwealth Dialysis

920 S. Washington Ave, Scranton 18505

Dunmore Dialysis

1212 O'Neill Hwy, Dunmore 18512

FMC Dialysis Services of Dunmore

1416 Monroe Ave., Dunmore 18509

Moses Taylor Hospital Renal Unit

700 Quincy Ave., Scranton 18510

Old Forge Dialysis—315 S. Main St, Old Forge 18518

Scranton Dialysis—Rear 475 Morgan Hwy, Scranton 18508



HEALTH PROFILE & VITAL STATISTICS

Portable X-ray Facility

Lackawanna Mobile—1229 Monroe Ave., Dunmore 18509

Physical/Speech Outpatient

Sprint Inc.—327 N. Washington Ave., Scranton 18503

Comprehensive Outpatient Rehabilitation Facility

Telespond Senior Services
1200 Saginaw St., Scranton 18505

Drug and Alcohol Facilities

A Better Today, Inc—1339 N. Main Ave., Scranton 18508

Cedar Residence—929 Cedar Ave., Scranton 18505

Drug & Alcohol Treatment Services

441 Wyoming Ave., Scranton 18503

Habit OPCO Inc—118 Monahan Ave., Dunmore 18512

Lighthouse Counseling Associates

812 S. Main St., Taylor 18517

Lourdesmont—1327 Wyoming Ave., Scranton 18509

Marworth—Lily Lake Rd., Waverly 18471

PA Treatment and Healing

2400 Stafford Ave., Scranton 18505

County Health Profile 2012

Medical Physicians: 388, average age: 52 yrs.

Dentists: 118, average age: 51.2 yrs.

Births: 2,242 (10.5/1000 persons)

Deaths: 2,589 (12.1/1000 persons)

Six Leading Causes of Death:

Heart Disease (831 deaths)

Cancer (507 deaths)

Chronic Lower Respiratory Disease (118 deaths)

Stroke (117 deaths)

Alzheimer's Disease (86 deaths)

Accidents (71 deaths)

% Population eligible for Medical Assistance:

18%

Hospital Beds per 1000 persons: 3.3

Hospital Inpatient Occupancy Rate: 61.1%
(Average cost per day semi-private room: \$981)

Nursing Home Occupancy Rate: 92.4% (Average cost per day semi-private room: \$264)

AIDS Cases: 32

Reported Teen Pregnancies: 227

Induced Abortions: 274

Invasive Cancer Incidences:

All sites: Males 2,075; Females 2,159

Prostate: 459 (males)

Breast: 542 (females)

Lung: Males 335; Females 279

Colon: Males 208; Females 241

Urinary Bladder: Males 168; Females 73

Lymphoma: Males 97; Females 78

Drug & Alcohol Treatment:

#Clients Admitted: 2,293

Drug Abuse: 1,186

Alcohol Abuse: 1,068

Other: 39

Vital Statistics, Marriage/Divorce 2011

Marriages: 1,077

Divorces: 299

Duration of Marriage:

Under 5 yrs: 53

5-9 yrs: 46

10-14 yrs: 61

15-19 yrs: 54

20-24 yrs: 40

25-29 yrs: 26

30+ yrs: 19

Pennsylvania State Department of Health
State Office Building
100 Lackawanna Avenue
Scranton, PA 18503
963-4567

PUBLIC UTILITIES & AUTHORITIES



Electric Generation & Supply

Blakely Borough Electric Company
Olyphant Borough Electric Company
PPL Electric Utilities Corporation

Water

Utilities:

Pennsylvania American Water Company
Aqua Pennsylvania

Community or nontransient suppliers:

Scott Mobile Home Park (MHP)	Madison Estates MHP
Benton Springs LLC MHP	Greenfield Acres MHP
Tall Timbers Village MHP	Evergreen MHP
Hillside MHP	Mt. Laurel MHP
Sunset MHP	Lakeside Village MHP
Spangenberg Water Co.	Elmdale MHP
Eagle Lake Community Assoc.	Clarks Summit State Hospital
RBE Water Association	Olwen Heights Water Service
Happy Acres Development	Belle Aire Acres
Hi View Terrace MHP	Edgewood MHP
St. Mary's Villa Nursing Home	Finch Hill Water System
Clark's MHP	Pocono Water Works
Pocono Manor MHP	

Natural Gas

UGI Penn Natural Gas

Sanitary Sewer & Wastewater

Abington Regional Sewer Authority
Benton-Nicholson Joint Sewer Authority
Covington Township Sewer Authority
Dalton Borough Sewer Authority
Elmhurst Township Sewer Authority
Greenfield Township Sewer Authority
Jefferson Township Sewer Authority
Lackawanna River Basin Sewer Authority
Lower Lackawanna Valley Sewer Authority
Moscow Borough Sewer Authority
Roaring Brook Township Sewer Authority
Scott Township Sewer Authority
Scranton Sewer Authority
Spring Brook Township Sewer Authority
Waverly Township

Telecommunications

(Phone, Cell Phone, Internet, Cable TV, Satellite TV)

Adams Cable Service	North-Eastern PA Telephone
AT&T	One Communications
Blue Ridge Communications	South Canaan Telephone Co.
Comcast	Sprint Nextel
DirecTV	T-Mobile
Dish Network	Verizon
Frontier Communications	XO Communications
Level 3 Communications	



Telephone Phone Exchanges

Lackawanna County is served by 72 landline exchanges and 21 cell phone exchanges.

570 Area Code + Exchange	Location	Type of Exchange:
207	Scranton	Landline
209	Scranton	Landline
212	Scranton	Cell Phone
222	Clifford	Landline
230	Jermyn	Landline
241	Scranton	Cell Phone
254	Chapman Lake	Landline
266	Carbondale	Landline
267	Carbondale	Landline
280	Carbondale	Landline
281	Carbondale	Landline
282	Carbondale	Landline
290	Scranton	Cell Phone
291	Olyphant	Landline
307	Olyphant	Landline
309	Scranton	Cell Phone
313	Scranton	Cell Phone
319	Clarks Summit	Landline
330	Scranton	Landline
335	Scranton	Cell Phone
340	Scranton	Landline
341	Scranton	Landline
342	Scranton	Landline
343	Scranton	Landline
344	Scranton	Landline
346	Scranton	Landline
347	Scranton	Landline
348	Scranton	Landline
378	Dalton	Landline
382	Scranton	Landline
383	Scranton	Landline
388	Harding	Landline
407	Scranton	Cell Phone
414	Moosic	Landline
446	Scranton	Cell Phone
451	Old Forge	Landline
457	Old Forge	Landline
468	Scranton	Cell Phone
471	Old Forge	Landline
472	Bear Creek	Landline
483	Scranton	Landline
487	Olyphant	Landline
489	Olyphant	Landline
496	Scranton	Landline
498	Scranton	Cell Phone
504	Scranton	Landline
507	Scranton	Landline

570 Area Code + Exchange	Location	Type of Exchange:
510	Scranton	Cell Phone
521	Archbald	Landline
555	Clarks Summit	Landline
558	Scranton	Landline
561	Scranton	Landline
562	Taylor	Landline
563	Dalton	Landline
585	Clarks Summit	Landline
586	Clarks Summit	Landline
587	Clarks Summit	Landline
591	Scranton	Landline
604	Scranton	Cell Phone
614	Taylor	Landline
677	Dunmore	Cell Phone
687	Scranton	Cell Phone
689	Hamlin	Landline
698	Lake Ariel	Landline
766	Scranton	Cell Phone
770	Scranton	Landline
785	Forest City	Landline
795	Moscow	Landline
803	Archbald	Landline
815	Scranton	Cell Phone
840	Scranton	Cell Phone
842	Moscow	Landline
843	Moscow	Landline
848	Moscow	Landline
851	Scranton	Landline
862	Peckville	Cell Phone
871	Scranton	Landline
876	Archbald	Landline
877	Scranton	Cell Phone
885	Clarks Summit	Cell Phone
903	Scranton	Cell Phone
906	Scranton	Landline
909	Scranton	Landline
937	South Canaan	Landline
941	Scranton	Landline
942	Nicholson	Landline
945	Factoryville	Landline
955	Scranton	Landline
961	Scranton	Landline
963	Scranton	Landline
969	Scranton	Landline
983	Scranton	Landline
986	Scranton	Landline

MEDIA & COMMUNICATIONS



Television Stations (Broadcast Coverage in Lackawanna County)

C-TV

Catholic, Diocese of Scranton

300 Wyoming Avenue
Scranton, PA 18503
www.dioceseofscranton.org

WYOU-TV Channel 22 CBS

62 S. Franklin Street
Wilkes-Barre, PA 18701
pahomepage.com

WSWB-TV Channel 38.2 Me-TV

1181 Route 315
Wilkes-Barre, PA 18702
www.myfoxnepa.com

WOLF-TV Channel 56 FOX

1181 Route 315
Pittston, PA 18640
www.myfoxnepa.com

WNEP-TV Channel 16 ABC

16 Montage Mountain Road
Moosic, PA 18507
www.wnep.com

WBRE-TV Channel 28 NBC

62 S. Franklin Street
Wilkes-Barre, PA 18701
pahomepage.com

WVIA-TV Channel 44 PBS

70 Old Boston Road
Pittston, PA 18640
www.wvia.com

WQPX-TV Channel 64 ION Media Network

409 Lackawanna Avenue, Suite 700
Scranton, PA 18503
www.paxson.com

WNEP-TV Channel 16.2 Antenna TV

16 Montage Mountain Road
Moosic, PA 18507
www.wnep.com

WSWB-TV Channel 38 CW

1181 Route 315
Wilkes-Barre, PA 18702
www.myfoxnepa.com

WQMY-TV Channel 53 My Network TV

1181 Route 315
Wilkes-Barre, PA 18702
www.myfoxnepa.com

Electric City TV Comcast Channels 19 & 21

Public Access
114 Wyoming Avenue
Scranton, PA 18503

Radio Stations (Licensed AM/FM & Low-Power FM within 30 miles of Scranton)

WARM-AM 590

Scranton
Oldies
www.warm590.com

WBHT-FM 97.1

Mountain Top
Top-40
www.97bht.com

WBXX-FM 88.7

Stroudsburg
Christian Contemporary
www.wordfm.org

WCIG-FM 107.7

Dallas
Christian Contemporary
www.fln.org

WDMT-FM 102.3

Pittston
Adult Album Alternative
www.102themountain.com

WESS-FM 90.3

East Stroudsburg
College (East Stroudsburg Univ)
www.esu.edu

WFOZ-FM 92.1

Nanticoke
Alternative
www.radio921.com

WHMN-FM 107.3 (Low-Power FM)

Plymouth
Religious
www.radio74.net

WITK-AM 1550

Pittston
Religious
www.wilkinsradio.com

WKRZ-FM 98.5

Freeland
Top-40z
www.wkrz.com

WPAU-FM 91.5

Lake Wallenpaupack
Public Radio
www.wvia.org

WQFM-FM 100.1

Forest City
Sports
www.nepaespradio.com

WRKC-FM 88.5

Wilkes-Barre
College (King's College)
www.departments.kings.edu/wrkc

WSFX-FM 89.1

Nanticoke
College (Luzerne Co Comm College)
www.depts.luzerne.edu/wsfx

WUSR-FM 99.5

Scranton
College (University of Scranton)
academic.uofs.edu/organization/wusr

WVMW-FM 91.7

Scranton
College (Marywood University)
www.marywood.edu

WVPO-AM 840

Stroudsburg
Oldies
No Website

WYCY-FM 105.3

Hawley
Classic Hits
www.boldgoldlakeregion.com

WBAX-AM 1240

Hazleton
Sports
www.wejl-wbax.com

WBSX-FM 97.9

Wilkes-Barre
Rock
www.979x.com

WBZU-AM 910

Scranton
News/Talk
www.wilknewsradio.com

WCIN-FM 91.3

Tunkhannock
Christian Contemporary
www.fln.org

WDNH-FM 95.3

Honesdale
Hot AC
www.953dnh.com

WEZX-FM 106.9

Scranton
Classic Rock
www.rock107.com

WGGY-FM 101.3

Scranton
Country
www.froggy101.com

WICK-AM 1400

Scranton
Sports
www.boldgoldradionepea.com

**WKCV-FM 103.5
(Low-Power FM)**

LaPlume
College (Keystone College)
No Website

WLKA-FM 88.3

Tafton
Christian Contemporary
www.klove.com

WPSN-AM 1590

Honesdale
Sports
www.boldgoldradionepea.com

WPSN-AM 1590

Honesdale
Sports
www.boldgoldradionepea.com

WQOR-AM 750

Olyphant
Religious
www.jmj750.com

WRTY-FM 91.1

Jackson Twp
Public Radio
www.wrti.org

WSJR-FM 93.7

Dallas
Country
www.jr937.us

**WVHO-FM 94.5
(Low-Power FM)**

Nanticoke
Christian Contemporary
No Website

WVPO-AM 840

Stroudsburg
News/Talk
No Website

WWRR-FM 104.9

Scranton
Classic Hits
www.boldgoldradionepea.com

WZMF-AM 730

Nanticoke
Classic Hits
www.gem104.com

WCDL-AM 1440

Carbondale
Regional Mexican
No website

WCLH-FM 90.7

Wilkes Barre
College (Wilkes University)
www.wclh.net

WEJL-AM 630

Scranton
Sports
www.wejl-wbax.com

WFTE-FM 90.3 & 105.7

Mount Cobb/Scranton
Public Radio
www.wfte.org

WGMF-FM 104.3

Tunkhannock
Oldies
www.gem104.com

WILK-AM 980 & FM 103.1

Wilkes-Barre
News-Talk
www.wilknewsradio.com

WILK-AM 980 & FM 103.1

Wilkes-Barre
News-Talk
www.wilknewsradio.com

WKRF-FM 107.9

Tobyhanna
Top-40
www.wkrz.com

WMGS-FM 92.9

Wilkes-Barre
Adult Contemporary
www.magic93fm.com

WPZX-FM 105.9

Pocono Pines
Classic Rock
www.rock107.com

WRGN-FM 88.1

Sweet Valley
Religious
www.wrgn.com

WSBG-FM 93.5

Stroudsburg
Hot AC
www.935wsbg.com

WTRW-FM 94.3

Carbondale
Talk
www.talker943.com

WVIA-FM 89.9

Scranton
Public Radio
www.wvia.org

WWRR-FM 104.9

Scranton
Classic Hits
No Website

WYCK-AM 1340

Plains
Sports
www.boldgoldradionepea.com

WZZH-FM 90.9

Honesdale
Christian Contemporary
www.wordfm.org



Newspapers/Print Publications

Daily:

The Times-Tribune, Scranton
www.thetimes-tribune.com

Sunday:

The Sunday Times, Scranton
www.thetimes-tribune.com

Weekly/Bi-weekly/Monthly:

Abington Journal, Clarks Summit
www.timesleader.com/AbingtonJournal

Abington Suburban, Clarks Summit
www.abingtonsuburban.com


Carbondale News, Carbondale
www.thecarbondalenews.com

The Dunmorean, Dunmore

Go Lackawanna, Scranton
www.golackawanna.com

Moscow Villager, Moscow
www.moscowvillager.com

Tri-Boro Banner, Taylor
www.triborobanner.com



Special Interest:

The Catholic Light
www.dioseseofscranton.org

Electric City
www.the570.com

Good Times for Seniors
www.thetimes-tribune.com

Happenings Magazine
www.happeningsmagazinepa.com

La Voz Latina Regional
noticias.us.com

College:

Aquinas, University of Scranton

Cub's Roar, Penn State/Worthington-Scranton Campus

Melanian News
www.melaniannews.com

Narodna Volya "The Ukrainian Herald"

Northeast PA Business Journal
www.npbj.com

Northeast Pennsylvania Visitors Guide
www.visitnepa.org

The Paper Shop
www.thepapershop.com

The Key, Keystone College

The Wood Word, Marywood University

Polish Weekly Straz "Polish National Union"
www.pnu.org

Rola Boza
Polish National Catholic Church

Union News

Valley Advantage
www.thetimes-tribune.com

The Weekender
www.theweekender.com

On-Line News:

The 570, www.the570.com



GOOD READING SINCE 1969.

Since 1969
HAPPENINGS
MAGAZINE

570.587.3532 | www.HappeningsMagazinePA.com

SKI SWIM

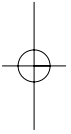


SKI -Montage has the 2nd steepest slope in the north-eastern U.S. The area's "winter challenge" with four black-diamond and three double black diamond ski slopes that dish up a 1,000-plus foot vertical drop.

SWIM - Summer activities at Montage featuring water slides, a wave pool, lazy river, a mini-pool and play area for small children, miniature golf, zip rider, regulation volleyball courts and other attractions.



1-855-SKI-SWIM
(1-855-754-7946)
montageisback.com



LACKAWANNA COUNTY IS ALIVE WITH ARTS & CULTURE!

Through grants to organizations, free arts & culture programming, workshops and programs for children, the Lackawanna County Arts & Culture Department housed in the Electric City Trolley Museum provides arts opportunities for all ages!

<p>JANUARY</p> <p>Annual Lackawanna County Arts & Culture Grant Ceremony - Scranton Cultural Center</p>	<p>JUNE</p> <p>Arts on Fire Festival - Scranton Iron Furnaces</p>	<p>JUNE-JULY</p> <p>Free County Concerts - Courthouse Square</p> <p>Scranton Farmer's Market</p>	<p>JULY</p> <p>Arts on Square Festival - Courthouse Square</p> <p>Art in the Park <i>Free Arts Activities for Children</i> - Lackawanna County Parks</p>
<p>AUGUST</p> <p>ARTS Engage! Day <i>Free Art Activities for Children</i> - The Electric City Trolley Museum</p>	<p>SEPTEMBER</p> <p>Battle of the College Bands - Courthouse Square</p> <p>Wake Up with the Arts Breakfast <i>Annual Networking Breakfast with Guest Speaker</i> - Scranton Cultural Center</p>	<p>OCTOBER</p> <p>Bonfire at the Iron Furnaces - Scranton Iron Furnaces</p> <p>Lackawanna County Community Arts & Culture Grant Deadline</p>	<p>DECEMBER</p> <p>Santa Trolley - The Electric City Trolley Museum</p> <p>Festival of Trees <i>Fundraiser for Toys for Tots</i> - The Electric City Trolley Museum</p>

INNOVATION STARTS HERE™
Lackawanna County

COMMISSIONERS:
COREY D. O'BRIEN • JIM WANSACZ • PATRICK M. O'MALLEY



COREY D. O'BRIEN

JIM WANSACZ

PATRICK M. O'MALLEY

www.LackawannaCounty.org
(570) 963-6800

For more information on programs please contact Deputy Director of Arts and Culture Maureen McGuigan at m McGuiganm@lackawannacounty.org or 570.963.6590 x102

ATTRACTIONS, RECREATION, ARTS & EVENTS



Attractions

Anthracite Heritage Museum, “Where Lackawanna’s Legends Abound”—located within McDade Park off Keyser Avenue in Scranton. Exhibits and displays delve into the mines, mills, rivers, and railroads that spanned a seven-county area and helped create an industrial golden age from days past. Phone 963-4804. www.anthracitemuseum.org.

Archbald Pothole State Park—a 150-acre park with picnic tables, hiking trails, and the world’s largest glacial pothole, a unique geological formation carved in rock during the Ice Age over 15,000 years ago. The park is located off Route 6 in Eynon, Archbald Borough. Phone 945-3239. www.dcnr.state.pa.us/stateparks/findapark/archbaldpot-hole/index.htm.

Aylesworth Park—maintained by Lackawanna County, this 252-acre recreational facility near the Archbald/Jermyn border was created as a part of a federal flood-control project along Aylesworth Creek. Hiking, picnicking, fishing, swimming facilities, and a golf driving-range are available to the public. Access via Hudson Street in Jermyn. Phone 963-6764. www.lackawannacounty.org/index.php/attractions/aylesworth-park.

Carbondale Historical Society & Museum—in the midst of this community’s vibrant “Main Street” district stands the Carbondale Historical Society’s museum with D&H, genealogy, railroading, and mining collections. Located at historic City Hall, a National Register Historic Site. Phone 282-0385. www.carbondalehistorical.com.

Civil War Museum—artifacts, uniforms, antique photographs and paintings of the Civil War era. Operated by the Grand Army of the Republic Memorial Association of Scranton. Located in the basement of Scranton City Hall, 340 N. Washington Avenue, Scranton. Monthly open houses.

D&H O&W Rail-Trail—the D&H Trail is a 38-mile scenic trail from Simpson north to the New York State line. Eight miles of the O&W Trail parallels the D&H Trail to Stillwater Dam then turns east through Wayne County to Hancock, NY. Head trail located along Homestead St in Simpson. Phone 679-9300. www.nepa-rail-trails.org.

Electric City Trolley Station & Museum—on the grounds of Steamtown National Historic Site in downtown Scranton. Relive the time of the trolleys in this restored 19th century mill building. Interactive exhibits and displays, including

vintage trolleys. Learn the story of electric traction and the impact it had on the Lackawanna Valley. Trolley excursions depart from Steamtown and follow the historic Laurel Line, through the Crown Avenue Tunnel, to PNC Field in Moosic. Phone 963-6590. www.ectma.org.

Everhart Museum of Natural History, Science and Art—located at Nay Aug Park in Scranton. The largest museum in Northeastern Pennsylvania, it contains many exhibitions and educational programs on American art, Dorflinger glass, Primitive and Oriental arts, birds, minerals, and ecology. Phone 346-7186. www.everhart-museum.org.

Greystone Gardens—a specialist garden center nestled in a beautiful woodland setting. Gift shop, café. Old State Road, Clarks Summit. Phone 586-5493. www.greystoneg.com.

Holocaust Museum & Research Center—features a small but growing museum collection of artifacts that survived the Holocaust, including a Czech Torah. Also an active research center featuring community education and offering educational outreach programs. Located at the Jewish Community Center, 601 Jefferson Ave., Scranton. Phone 961-2300. scrantonjcc.org.

Houdini Museum—antiques, memorabilia, magic, old films, secrets, and artifacts. 1433 N. Main Ave., Scranton. Phone 342-5555. www.houdini.org.

Keystone College Astronomy Observatory—features a lens made in 1882 by Alvan Clark & Sons. The observatory is located at a “dark sky” site 8 miles northeast of the college in Benton Twp. For information regarding public programs: Phone 945-3665. www.keystone.edu.

Lackawanna Coal Mine Tour, “The Most Amazing Hour You Can Spend in Pennsylvania”—located at McDade Park in Scranton and maintained by Lackawanna County. This awarding-winning attraction takes you on a journey 300 feet down into the earth and through cool, winding caverns of an authentic deep-slope coal mine. Food and gift shop featuring coal creations, on site. Phone 963-6463. www.lackawannacounty.org.

Lackawanna County Visitors Center—modeled after a turn-of-the-century train station, the center currently houses the Lackawanna County Convention & Visitors Bureau and The Whistle Stop Shoppe. Located on Montage Mountain Road, Moosic (Exit 182 off Interstate 81). Phone 496-1701. www.visitnepa.org.

Lackawanna Heritage Valley—A state and national Heritage Area, the Lackawanna Heritage Valley tells the story of the integral role the Lackawanna Valley played in America's Industrial Revolution. The Lackawanna Heritage Valley Authority is a partnership of government, businesses, community organizations and individuals seeking to convey the story of the Valley to residents and visitors through education and interpretation. The Authority has developed programmatic and physical linkages among cultural, natural and recreational resources in the Lackawanna Valley. Located at 213 S. 7th Ave, Scranton. Phone 963-6730. lhva.org.

Lackawanna Historical Society/Catlin House Museum—houses collections that include a research library, photographic archives, map collections, genealogy files, fashion collections and general county history. Located at 232 Monroe Avenue in Scranton. Phone 344-3841. www.lackawannahistory.org.

Lackawanna River Heritage Trail—40 miles of trail along the Lackawanna River for hikers, bikers, and runners. Developed portions include, from north to south: New York Ontario & Western Trail (0.7 mi. through Carbondale Twp. & Mayfield); Powdermill Trail (3 mi. through Jermyon & Archbald); Mid-Valley Ontario & Western Trail (4.3 mi. through Archbald, Jessup, Peckville & Olyphant); Scranton Riverwalk (1 mi. through downtown Scranton); CNJ Trail (3.6 mi. through South Scranton & Taylor) Phone 963-6730. lhva.org.

Lackawanna State Forest—more than 27,000 acres of natural forest land in Lackawanna, Luzerne, and Monroe counties. The largest tract of the forest – the Thornhurst tract – contains 10,000 acres with 17 miles of public roads, picnic areas, a mountain vista, hiking trails including the 26-mile Pinchot Trail, creek fishing, big-game hunting, camping, horseback riding, mountain biking, winter activities and the Spruce Swamp Natural Area. The Thornhurst Tract is located off Bear Lake Road in Thornhurst Township. Phone: 945-7133. www.dcnr.state.pa.us/forestry/stateforests/lackawanna/index.htm.

Lackawanna State Park—1,445 acres with the 198-acre Lackawanna Lake for boating and fishing, swimming pool, camping areas, multi-use trails, large picnic areas, hunting, and winter activities. The park is located off Route 407 in Benton and North Abington townships. Phone 945-3239. www.dcnr.state.pa.us/stateparks/findapark/lackawanna/index.htm

Lackawanna Train Station—built in 1908, this six-story, historic landmark once served as a passenger train station. The Radisson Lackawanna Station Hotel maintains the original glory of this historic landmark while offering an elegant, timeless appeal. Considered one of the most

beautiful terminals in the East, this neoclassical structure is listed with the U.S. National Register of Historic Places. Located at 138 Jefferson Avenue in Scranton. Phone 342-8300. www.radisson.com/scrantonpa.

Lahey Family Fun Park—mini-golf, children's softball play, go-cart track, batting cages, bumper boats and catering to birthday parties. 500 Morgan Highway, South Abington Twp. Phone 586-5699. www.laheyfunpark.net.

Lake Scranton—located off Route 307, two miles from downtown Scranton, the lake maintained by PA American Water Company offers 4 miles of paved walking and jogging trails around its shoreline through quiet, wooded scenery. Handicapped-accessible for fishing. www.trails.com.

Maiolatesi Wine Cellars—winery and tasting room showcases over 20 selections of wine like Merlot, Cabernet Sauvignon, Pinot Grigio, Strawberry Cayuga White, and Blackberry Concord, all made and aged on the premises. Weekly events on-site. Member Endless Mountains Wine Trail. 32 Cabernet Drive, Scott Township. Phone 254-9977. www.maiolatesiwines.com.

Marine Corps League Museum—traces proud Marine Corps history and tradition from the American Revolution to the present. It includes 1500 artifacts of art, maps, documents, equipment, uniforms, weapons and military dioramas. The museum is located at 1340 Alder Street, Scranton. Phone 343-2173.

McDade Park—126 acres maintained by Lackawanna County, located off Keyser Avenue in Scranton. The park is the first recreation area in the United States constructed on reclaimed strip-mine land. The park includes an outdoor pool, tennis, hiking, tot lot, ballfield, pavilion, picnic areas, an ice skating pond and toboggan area. Anthracite Museum, Coal Mine Tour, and Arboretum on site. Phone 963-6764. www.lackawannacounty.org/index.php/attractions/mcdade-park.

Merli-Sarnoski Park—840 acres maintained by Lackawanna County and located off Route 106 in Fell Township. This public park, consisting of 750 acres of preserved natural forest, includes a lake for swimming and fishing (handicapped-accessible pier), bath houses, hiking trails, playgrounds, fields and picnic areas. Phone 963-6764. www.lackawannacounty.org/index.php/attractions/merli-sarnoski-park.

Miller's Orchards Farm Market—a working farm/orchard specializing in family entertainment and education. U-pick-it produce, corn mazes, hayrides, "farm train," homemade pies, and much more. 1421 Fairview Road, Scott Township. Phone: 587-3399. www.millersorchard.com.

Miniature Memories—incredible miniature version of the Lackawanna Valley. Lifelike H-O gauge train and village displays. Located at Mall at Steamtown in downtown Scranton. Phone 346-2829. dcminiaturememories.com

Mohegan Sun at Carbondale—off-track betting facility affiliated with harness racing at Mohegan Sun at Pocono Downs in Wilkes-Barre. Dining facilities on-site. Fleetwood Drive, Carbondale. Phone 281-9455. www.poconodowns.com.

Montage Mountain Ski Resort—the area's "winter challenge" with four black-diamond and three double black diamond ski slopes that dish up a 1,000-plus foot vertical drop. Montage has the 2nd steepest slope in the northeastern U.S. Located off I-81, Exit 182, on Montage Mountain Road in Scranton. Phone 1-855-SKI-SWIM (1-855-754-7946). montageisback.com

Montage Mountain Water Park—summer activities at Montage Mountain, featuring water slides, a wave pool, lazy river, a mini-pool and play area for small children, miniature golf, zip rider and other attractions. Located off I-81, Exit 182, on Montage Mountain Road in Scranton. Phone 1-855-SKI-SWIM (1-855-754-7946). montageisback.com

Mountain View Farms—seasonal pick-a-pumpkin hayrides, haunted hayrides at Halloween, winter wonderland sleigh rides in December. 2321 Bald Mountain Road, Ransom Twp. Phone 586-0017.

Nay Aug Gorge and Waterfall National Natural Landmark—designated in December 1989, it features breathtaking views of the unique rock formations and waterfalls of the Roaring Brook created during the Ice Age. Located adjacent to Nay Aug Park in the city of Scranton. Access via the Davis Walking Trail and Overlook. A pedestrian bridge opened in 2007 to access land across the Roaring Brook. Phone 348-4186. www.scrantonpa.gov.

Nay Aug Park—Scranton's largest park, includes walking trails, a swimming complex, amphitheater, pavilion, water slide, seasonal rides, picnic areas, the David Wenzel Tree House overlooking the gorge, and Holiday lights display. Phone 348-4186. www.scrantonpa.gov.

"The Office" Fan Tours—once a month bus tours through Scranton from May-August, highlighting the history of the city, stories from cast appearances, food & drinks at various city establishments and a Dunder-Mifflin gift bag from the NBC store. A fun romp through Scranton to the places that are fodder for the writers and actors of the popular TV sitcom. www.theofficeconvention.com.

Reaper's Revenge—haunted attractions within the 60-acre Realm of Reaper's Forest. Featuring Haunted Hayride, Lost Carnival (an outdoor forest walk through), Pitch Black (an indoor walk through totally dark), Zombie Paintball, bonfire, and food. Weekend nights, September through November. 456 Swika Lane (off Green Grove Road), Scott Township. www.reapersrevenge.net.

Riverfront Sports Complex—indoor, multi-sports complex featuring 3 full-court basketball courts, PIAA soccer field (3 youth soccer fields), party room, and concessions area. Facilities for football, field hockey, lacrosse, volleyball, softball, and baseball. Located at 5 W. Olive Plaza in Scranton. Phone 347-0797. riverfrontsports.com.

Roba's Tree Farm and Pumpkin Patch—corn mazes, hayrides, petting zoo, kids corral, seasonal activities. 230 Decker Road, North Abington Township. Additional tree farm on Route 247, Scott Township. Phone 563-2904. www.robastreefarm.com.

Scranton Cooperative Farmers' Market—buy local, know where your food comes from, and experience the touch of country as you browse down the midway at the Scranton Co-Operative Farmers Market. Quality, freshness, great prices, fresh air and friendly service are what you will find. Now in its 74th season. Off Providence Road and Albright Avenue, Scranton. Open Mon-Wed-Fri, from July to Nov. Phone 961-8251. www.localharvest.org/farmers-markets/M3104.

Scranton Cultural Center—this magnificent Masonic Temple and Scottish Rite Cathedral includes an 1800-seat theater that comes to life at night when its stage accommodates Scranton's Broadway Theatre League, the Philharmonic NEPA, and regional and international touring groups and a variety of other entertainers. Open daily for public tours. Located at 420 N. Washington Avenue in downtown Scranton. Phone 346-7369. www.scrantonculturalcenter.org.

Scranton Iron Furnaces, "A Blast from the Past"—a small park containing four majestic stone blast furnaces that lighted the city's skies from 1842 to 1902 while forging the iron that helped build the surrounding city. The Iron Furnaces are open to visitors year round from dawn to dusk. In the summer months facilities are available for picnics. Accessible by car or a Historic Trolley ride, the Visitor Center, which is open on a seasonal basis April through October, contains exhibits on iron and steel making, a small gift shop and offers an interpretive tour. Located on Cedar Avenue in Scranton. Phone 963-3208. www.anthracitemuseum.org/iron%20furnaces.htm.

Steamtown National Historic Site—located off Lackawanna Ave. in Scranton, the site is a unit of the

National Park System. The park contains the largest and most comprehensive collection of steam locomotives and various types of railroad cars. Interpretive tours are conducted by NPS rangers through the historic Delaware, Lackawanna and Western Railyards. Phone 340-5200 or 1-888-693-9391. www.nps.gov/stea.

Steamtown Rail Excursions—steam-powered train excursions from Scranton to Moscow, Gouldsboro/Tobyhanna, and Delaware Water Gap, reliving the experience of 1800s rail travel. The rides are operated by the National Park Service between May and October, with the boarding area located at the Steamtown National Historic Site. For info and reservations phone 340-5204. www.nps.gov/stea.

Toyota Pavilion at Montage Mountain—outdoor concert facility, operated by Live Nation, with seating for 18,800 in a wooded atmosphere atop Montage Mountain. For show schedules and ticket information call 961-9000. www.livenation.com.

Tripp House—the oldest structure in Lackawanna County. Tours are conducted by appointment. Located at 1011 Main Avenue in Scranton, off the North Scranton Expressway. Phone 961-3317.

Wood Winery—a family owned and operated winery where quality wines are hand crafted in small batches, featuring both fruit and grape wines. Wine tasting and sales, special events year round, private events. Member Endless Mountains Wine Trail. 3491 Hornbaker Cemetery Road, Madison Township. Phone 842-6720. www.woodwines.com.

Local Recreational Facilities

Archbald Borough

- 1) Betty St, Eynon: basketball court, playground.
- 2) State St: basketball court, playground.
- 3) Old Ridge Rd: basketball court, playground.
- 4) David Masylar Park, Laurel St: baseball field, soccer field, basketball court, playground, picnic area, river access, walking trails.
- 5) East Side Playground, Pike St: basketball court, playground, tennis court.
- 6) Rock St: basketball court, playground.
- 7) Ed Zipay Memorial Field, Ontario St, Sturges: little league baseball field, playground, basketball court.
- 8) Archbald AC Field, Line St: little league baseball field, pavilion, softball field.
- 9) Lackawanna Ave, Nebraska: playground, basketball court.
- 10) Ed Staback Regional Park, Eynon-Jermyn Rd: soccer field, football field, basketball courts, walking trails, tennis courts, little league baseball, softball field, radio-controlled airpark, picnic pavilions.

Benton Township

- 1) Benton Civic Center & Christy Mathewson Benton Field, Rt. 407: recreation center, little league fields.

Blakely Borough

- 1) Swansee Park, Columbus Ave and 7th St: lighted baseball field, basketball court, tennis court.
- 2) Academy Street Park: T-ball field.
- 3) Blakely Borough Park, Keystone Ave & Depot St: lighted baseball fields, lighted basketball courts, lighted tennis courts, pavilion, picnic tables, BBQ grills, comfort station, football field (pressbox), horse shoe pits, ice skating pond, maintenance facility, 0.9-mile walking trail, playground, soccer field, lighted sand volleyball court, river fishing access.

City of Carbondale

- 1) Russell Park, 11th Ave: baseball field, lighted little league baseball field, football field, playground, softball fields, tennis courts.
- 2) Cerra-Leo Memorial Park, Hospital St: basketball court, handball court, playground, lighted softball field.
- 3) East Side Park, E. Garfield Ave: basketball court, playground.
- 4) Belmont St: playground, skate park.
- 5) White Bridge Park, Hemlock St: basketball court, playground.
- 6) Memorial Park, Main St: green space.
- 7) McCawley Park, S. Main St & 8th Ave: green space.
- 8) Gravity Park, Garfield Ave: green space.
- 9) Needle Park, Terrace & Brook Sts: green space.

Carbondale Township

no recreational facilities

Clarks Green Borough

no recreational facilities within borough limits but jointly operates Abington Area Community Park in South Abington Twp.

Clarks Summit Borough

- 1) Carnation Dr: green space park.
- 2) Dave Parker Memorial Stadium, Sheriden St: little league field
- 3) Mayor Donald Eilenberger Mem. Park Hemlock St: gazebo, playground, picnic area.
- 4) Scout Park, Lewis Lane: gazebo, manual exercise equipment, picnic area.
- 5) South State St: picnic area.
- 6) North State St: green space park.

Clifton Township

no recreational facilities

Covington Township

- 1) Covington Park, Winship Road: baseball field.
- 2) Covington Municipal Complex at Moffat Estate, Route

435: walking/hiking trails, fishing pond, picnic area, camping.
3) Covington Municipal Complex South, Route 435 south of Route 502: walking trails, basketball court.

Dalton Borough

- 1) Streamside Park, Mill St: baseball field, basketball court, playground, tennis court, ice skating.
- 2) Platt Park, E. Main at N. Turnpike St.; green space, walkway, benches.
- 3) Christy Mathewson Dalton Field, W. Main St: little league field.

Dickson City Borough

- 1) Crystal Park, Doloff Ave: lighting, swing sets, Jungle Gym, basketball courts, tennis courts, batting cages, little league field, rest rooms.
- 2) Elm Street Park: lighting, swing sets, Jungle Gym, baseball fields, basketball court, tennis court, restrooms, field house, picnic pavilions.
- 3) City Line Park, Johnson Ave: swing sets, child activity center.
- 4) VFW Park, Walker & Jermyn St: lighting, swing sets, Jungle Gym, basketball courts, baseball fields, restrooms, field house.
- 5) Dickson City Civic Center, Carmalt St: gymnasium, restrooms.
- 6) Palonia Park, Boulevard Ave: two soccer fields.

Dunmore Borough

- 1) Sherwood Park, Sherwood Ave: playground, baseball fields, swimming pool, concession stand, basketball court.
- 2) McHale Park, Monroe Ave: little league baseball field, basketball, playground, swings, Jungle Gym.
- 3) Shautz Stadium, Prescott Ave: baseball/softball fields.
- 4) St. Anthony's Playground, Hill St: baseball field, football field, concession stand, swings, restrooms.

Elmhurst Township

- 1) Elmhurst Recreation Area, G.C. Smith St: little league baseball field, basketball court, soccer field, event grounds.

Fell Township

- 1) Fell Township Park, Jefferson St, Simpson: basketball court, playground, tennis court.
- 2) Coalbrook Playground, 43rd. St, Carbondale: basketball court, playground.
- 3) Hillside St, Richmondale: playground.
- 4) Money Run Park, Main St: green space.

Glenburn Township

- 1) Abington Little League Fields, Ackerly Rd: little league five-field complex.
- 2) Fords Pond, Fords Pond Rd: fishing.

Greenfield Township

- 1) Slobodnick Sports Complex, Hickory Ridge Rd: baseball field, little league field, walking trails.

Jefferson Township

- 1) Jefferson Twp Municipal Bldg, Cortez Rd: T-ball field, snack stand.
- 2) Jefferson Twp Lions Club, Lions Rd: little league field, concession stand.

Jermyn Borough

- 1) Rippy Callahan Sports Complex, Mellow Court: little league baseball fields, playground, concession stand.
- 2) World War I Memorial Park, Bridge St: benches, green space, war memorial.
- 3) Memorial Park, Jefferson Ave: veterans and coal miners monuments, memorial bricks.

Jessup Borough

- 1) Veterans Memorial Park, Hill St: baseball field, softball field, basketball court, playground, tennis court.
- 2) Sarah Bratty Park, Winton: basketball court, playground.
- 3) Jessup Youth Sports Complex, Moosic Lake Rd: three little league fields, basketball court, playground.

LaPlume Township

no recreational facilities

Madison Township

- 1) Dandy Lion Field, Little League Rd: lighted little league field, concession stand.
- 2) Henry Drinker Practice Field, Madison Twp. Municipal Bldg, Route 690: baseball field.

Mayfield Borough

- 1) Chestnut St: little league and baseball fields.
- 2) Memorial Park, 600 block of Lackawanna Ave: green space.
- 3) Anna McCarthy Park, Penn Ave: basketball court, playground, tennis.
- 4) Mayfield Athletic Complex, Willow Way: little league field.

Moosic Borough

- 1) Mercatili-Segilia Park, Birney Ave: playground, toddler park, gazebo, pavilion, picnic tables.
- 2) Ken Smerdon Park, Water St: basketball court, playground.
- 3) Bill Quinlin Sports Complex, Spring St: mini-football field, playground, teenager baseball field, concession stand.
- 4) Irene Lesach Park, Ash St: tennis courts, playground, basketball courts.
- 5) Kobeski Field, Lydon Lane: Missy baseball field, playground, soccer field, concession stand.
- 6) Moosic Little League Field, Petro Court: little league field, tennis court, basketball court, playground, concession stand.
- 7) Elm Street Park, Elm St: playground.
- 8) Moosic Youth Center, Main St: senior citizen activities, dance classes, basketball court, youth arts and crafts.

Moscow Borough

- 1) Golden Park, Maple St: playgrounds, softball field, little league and T-ball field, volleyball court.
- 2) New St: playground.
- 3) Harmony Park, Parkview Rd: playground.
- 4) Clover Park, Clover Lane: playground.
- 5) Centennial Park, VanBrunt St: basketball court, gazebo.

Newton Township

- 1) Newton Recreation Center, Newton-Ransom Blvd: playground, soccer field, walking trail, gymnasium, fitness room, dance studio, golf room, game room, concessions.

North Abington Township

no recreational facilities

Old Forge Borough

- 1) Miles Street Community Park, Maxson Dr: little league and softball field, basketball courts, playground, concession stand
- 2) Pagnotti Park, Villa Dr: little league baseball fields, restrooms, walking trails
- 3) Old Forge Community Park, Marian St: playground

Olyphant Borough

- 1) Representative Joseph Wargo Park, Fern Hill, East Grant St: walking trails, baseball and softball, playground, picnic area, concession stand, restrooms.
- 2) Phillip Condella Park, Susquehanna Ave: basketball court, playground, football field w/track, little league field, tennis court, walking trails, concession stand, restrooms.
- 3) Frank Borgna Sr. Park, E. Jefferson St: playground.
- 4) Consborg Little League Field, Line St: little league field, concession stand, restrooms.

Ransom Township

- 1) Ransom Lions Club, Ransom Rd: baseball, volleyball court, pavilion, horseshoe pits, restrooms.
- 2) Ransom Village Playground, Main St: pavilion with grill, swings, sliding board, basketball court, walking track.
- 3) Milwaukee Playground, Hickory Lane: pavilion with grill, swings, sliding board, basketball court.
- 4) Mount Dewey Playground, Community Dr: pavilion with grill, swings, sliding board, basketball court.

Roaring Brook Township

- 1) Roaring Brook Twp Municipal Complex, Blue Shutters Rd: basketball court, volleyball court.
- 2) Roaring Brook Twp Park, Simeron Rd: little league field, soccer field, playground.

Scott Township

- 1) Joe Terry Civic Center, Rt. 438, Montdale: baseball fields, gymnasium.
- 2) Scott Twp Park, Rt. 632: baseball fields, playground.

City of Scranton

- 1) Allen Park, Price St & Main Ave: greenspace.
- 2) Billy Barrett Park, Colliery Ave: playground, basketball, tennis court
- 3) Capouse Ave Complex (Penn Ridge), Capouse Ave: pool & greenspace.
- 4) Cayuga Field, Cayuga St: football.
- 5) Central City Little League Complex, Wood St: little league fields
- 6) Chic Feldman Field, Glen St: baseball.
- 7) Clover Field, Acker Ave: football.
- 8) Connell Park, Gibbons St: baseball, football, basketball, pool.
- 9) Connell Park Little League Complex, O'Hara St: little league, softball, senior league fields, concession stands
- 10) Connors Park, Orchard St: playground, gazebo, picnic area
- 11) Duffy Park, Harrison Ave: greenspace.
- 12) East Scranton Little League Complex, Richter Ave: little league, softball, junior and senior fields, concession stand
- 13) Fellows Park, Main Ave: playground.
- 14) Freach and Keen Memorial Complex, Colliery Ave: baseball fields
- 15) Gov. Robert P. Casey Baseball Complex, N. Washington Ave: baseball field
- 16) Grace St Playground, Grace St: playground, baseball.
- 17) Harmon Field, Meadow Ave: baseball fields, playground.
- 18) Jackson Terrace Park, Jackson St: play-ground, skateboard, basketball court.
- 19) Jim Crowley Recreation Site, Washington Ave: playground, walking trail, tennis court, basketball court.
- 20) Lackawanna Little League Complex, Price St: little league, junior and senior fields, concession stand
- 21) The Lookout, Moosic St: scenic overlook.
- 22) Marvin Dutch Gap Little League Complex, Wello St: little league field
- 23) Nay Aug Park, Arthur Ave: See "Attractions" section.
- 24) North Scranton Mini-Park, Market St: green space.
- 25) Novembrino Pool Complex, 10th Ave: pool and greenspace.
- 26) Oakmont Park, Debbie Dr: playground, basketball court.
- 27) Pinebrook Field, Sanderson Ave: softball field, basketball courts, playground.
- 28) Powderly Park, Main Ave: greenspace.
- 29) Robinson Park, East Mountain Ave: basketball court, playground, activity center.
- 30) Rockwell Park, Rockwell Ave: playground, softball field.
- 31) Sloan Little League Complex, Parrott Ave: little league, senior fields
- 32) South Side Complex, Broadway: baseball, softball field, playground, basketball court.
- 33) Sturgis Park, Washington Ave & Electric St: greenspace.
- 34) Sunset Islands, Sunset St: greenspace.
- 35) Theodore Street Park, Theodore St: playground, basketball court, baseball field.
- 36) Tripp Park, Dorothy St: playground, tennis, basketball court.
- 37) West Scranton Little League Complex, 8th Ave & Oxford

St: little league, senior baseball fields, concession stand
38) Weston Field, Providence Rd: indoor/outdoor pools, soccer, playground.

39) Weston Park, Spring St & Hollister Ave: playground, pool, baseball field, activity center.

40) Woodlawn Islands, Woodlawn St: greenspace.

South Abington Township

1) South Abington Recreational Complex, Northern Blvd: baseball fields, walking trails, covered bridges, playgrounds, sandbox, volleyball court, horseshoe pit, basketball courts, roller & ice-skating rink, water spray park, BBQ pit.

2) Gateway Park, Northern Blvd: greenspace.

3) Road Garden Park, Northern Blvd: greenspace.

4) Comet Park, Noble & Winola Rds: greenspace.

5) Mountain View Village Park, Shady Lane Rd: greenspace.

6) Mountain Meadows Park, Fairview Rd: greenspace.

7) Lakewood Park, Lakewood Dr: greenspace.

8) Habeebs Notch, Highland Ave: greenspace.

9) Abington Area Community Park (operated by four communities), Winola Rd. and West Grove St.: baseball field, picnic area, pond, refreshments stand, soccer field.

Spring Brook Township

1) Robert Aston Memorial Sports Complex, O'Hara Rd: lighted little league field, senior league baseball field, swingset, pavilion, concession stand

Taylor Borough

1) David Noakes Park, Schlager St & Kerstetter Ct: basketball court, playground, softball field, football field, soccer field, little league fields, concession stand.

2) Derenick Park, Union St: playground, softball fields, tennis court, basketball court, picnic tables, pavilion, concession stand.

3) Taylor Community Center, South Main St: indoor basketball courts, volleyball, weight room, treadmill, steam sauna, playground.

Thornhurst Township

1) Riverfront Park, River Rd: access to Lehigh River (in planning stage)

Throop Borough

1) Sanderson St: little league field.

2) Washington and Loftus Sts: basketball court, baseball field, pavilion, tennis court, tot lot.

3) Throop Civic Center, Sanderson Ave: gymnasium.

Vandling Borough

1) Main St.: playground.

2) Vandling Recreational Field, Oak St: soccer field, basketball court, picnic tables.

Waverly Township

1) Waverly Community House, Rt. 407: gymnasium,

playground, tennis courts.

2) Waverly Twp Municipal Field, Lake Henry Dr: baseball field, walking trail.

West Abington Township

no recreational facilities

YMCA's

Carbondale YMCA—82 N. Main St, 282-2210.

Scranton YMCA—706 N. Blakely St, Dunmore, 342-8115.

Golf Courses

Elkview Country Club

Crystal Lake Blvd, Greenfield Twp. 222-4555

Elmhurst Country Club*

319 Gardner Road, Roaring Brook Twp. 842-7691

Glenmaura National Golf Club*

100 Glenmaura National Blvd, Moosic 457-8733

Glen Oak Country Club*

250 Oakford Road, Abington Twp. 586-0946

Homestead Golf Course

Route 106, Fell Twp. 282-5197

Lakeland Golf Course

Route 107, Benton Twp. 945-9983

Marjon Golf Course

Griffin & Burke Roads, Roaring Brook Twp. 842-7922

Pine Hills Golf Course

140 S. Keyser Avenue, Taylor Boro 562-0138

Scott Greens Golf Course

569 Green Grove Road, Scott Twp. 254-6705

Scranton Country Club*

1001 Morgan Hwy, Clarks Summit, 586-2311

Scranton Municipal Golf Course

1099 Golf Club Road, Jefferson Twp. 689-2686

Skyline Golf Course

118 Petrillak Road, Greenfield Twp. 282-5993

Sleepy Hollow Golf Course

140 Sandy Banks Road, Greenfield Twp. 254-4653

Summit Hills Golf Course

1235 Country Club Road, Newton Twp. 586-4427

Thornhurst Country Club Estates Golf Course

143 Country Club Estates, Bear Lake Road, Thornhurst Twp.

472-9079

Wemberly Hills Golf Course

Carpenter Road, Scott Twp. 563-9989

Golf Courses followed by an asterisk (*) are private courses not open to the public.

Golf Driving Ranges

Fawnwood, 50 Forest Glen Dr, Scranton 961-0747

Par's Your Score, 10 S. Keyser Ave, Taylor 562-1706

Richard's, Route 307, Covington Twp. 842-2001

Miniature Golf

Fawnwood, 50 Forest Glen Dr, Scranton 961-0747

Lahey Family Fun Park, 500 Morgan Hwy, S. Abington Twp 586-5699

Red Barn Village, 1826 Red Barn Village Rd, Newton
586-8818

Picnic Groves

Hanlon's Grove, Nay Aug Park, Scranton. 348-4186
Lake Hideaway, McAndrews Rd, Moscow 842-2748
McDonnell's Grove, Petrilak Rd, Greenfield Twp 282-5144
Morrison's Grove, Rt. 106, Fell Twp 282-6393
Pennbrook, N. Overbrook Rd, LaPlume Twp 945-5529
Takach's Greenfield Acres, Sandy Bank Rd, Greenfield Twp
282-5749
VanFleet's Grove, Winship Rd, Covington Twp 842-8866

Horseback Riding Stables & Services

Aberdeen Stables—1175 Aberdeen Rd, Madison Twp
842-1674
Abington Hills Horse Farm—424 E. Main St, Dalton,
563-1664
Brookvalley Farm—Route 106, Fell Twp 499-9089
FJS Quarter Horses—1035 Jones Dr. (off Rte 690), Spring
Brook Twp 702-3378
Painted Acres—275 Route 247, Greenfield Twp 282-5577
Woodlands Stables—Freytown Rd, Covington Twp
842-3742

Bowling Lanes

Country Lanes—Blue Shutters Rd, Elmhurst, 842-4913
Dunmore Memorial Bowling Center—Clay Ave, Dunmore
346-0486
Idle Hour Lanes—2008 Scranton/Carbondale Hwy, Dickson
City 489-7526
South Side Lanes—125 Beech St, Scranton 961-5213
Valley Lanes—1 Meredith St, Childs 282-3960

Movies

Cinemark 20
40 Glenmaura National Blvd, Moosic 961-5922
Circle Drive-In
Route 6, Dickson City 489-5731
Great Escape 14 IMAX
Commerce Blvd, Dickson City 383-1555
Marquee Cinema 8 Plex
301 Lackawanna Ave, Scranton 558-3456

Dance, Theaters, & Theater Groups

The ACT (Area Community Theater)—area group that
provides summer drama camp, classes, improv nights,
concerts and shows for teens and kids and musical
events in the Carbondale area. Phone 282-3927.

Actors Circle at Providence Playhouse—a quaint play-
house theater dedicated to performing comedies,
dramas and original productions. Six shows each season.
1256 Providence Road, Scranton. Phone 342-9707.
www.actorscircle.org

Ballet Theatre of Scranton—full length classical ballets at
the Scranton Cultural Center, the only dance company ros-
tered by the PA Council of the Arts. Productions annually.
310 Penn Ave, Scranton. Phone 347-0208.
www.ballettheatre.com.

Broadway Theatre of Northeastern Pennsylvania—this
organization has brought national touring Broadway
shows to the Scranton Cultural Center for more than
40 years. 108 N. Washington Ave Suite 802, Scranton.
Phone 342-7784. www.broadwayscranton.com

Ghostlight Theatre Company—a dynamic and growing
theatre ensemble located in Clarks Summit that produces
a variety of park performances, dinner theatre shows, and
interactive experiences. Phone 585-9000. [www.ghostlight-
productions.org](http://www.ghostlight-
productions.org).

Keystone Players—students and employees of Keystone
College, LaPlume, produce one major theater production
each semester. Phone 945-5141. www.keystone.edu.

Marywood University Players—the theater program of
Marywood's Communication Arts Department produces
three major stage plays each year. Phone 348-6231.
www.marywood.edu.

Psychic Theater "Haunted!"—shows year round by reserva-
tion only. Held in a building that is over 100 years old
and said to be haunted. 1433 N. Main Avenue, Scranton.
Phone 383-9297. www.PsychicTheater.com.

Scranton Civic Ballet—performs a variety of works from
children's ballet to modern and classical productions.
Spring and Fall performances at the Scranton Cultural
Center. 234 Mifflin Ave, Scranton. Phone 343-0115.
www.scrantoncivicballet.com.

Scranton Public Theatre—this professional reper-tory the-
atre offers comedies and mysteries at the Olde Brick
Theatre, 126 W. Market St, Scranton. Phone 344-3656
www.scrantonpublictheatre.com.

Theatre at Lackawanna College—an elegant 1,044-seat
theatre that serves as the setting for artistic and cultural
events, including concerts, plays, children's theater, dance
performances and lectures. 501 Vine St., Scranton.
Phone 961-7810. www.lackawanna.edu.

University of Scranton Players—theater creations from a
combination of undergraduates and guest artists.
Performing at the Royal Theater on campus.
Phone 941-4318. www.scranton.edu.

Art & Music

AFA Gallery—founded as a regional visual artists' organization whose purpose is to promote the appreciation of the visual arts, and to provide support for regional visual artists. AFA holds monthly exhibits, including member shows and curated group shows. 514 Lackawanna Ave, Scranton. Phone 969-1040. www.artistsforart.org.

ArtWorks Gallery & Studio—conceived and supported by the management and staff of Keystone Community Resources. It is designed to be a creative outlet and learning space for artists and students representing a wide variety of artistic styles and mediums, with a guiding principle of full inclusion of persons with disabilities into the larger arts community. 503 Lackawanna Ave, Scranton. Phone 207-1815 www.artworksnepa.com.

ARTS Council of the Abingtons—promotes the arts and art education in the Abingtons, to include the 2nd Friday Art Walk in Clarks Summit, PA, held the 2nd Friday of every month from 5-9 in featured stores and businesses of the area. 208 Depot St, Clarks Summit. Phone 586-3363. www.artscota.org.

Arts on Fire Festival—a three day celebration of arts, heritage, industry and community held the first weekend of June at the Iron Furnaces in Scranton. www.artsonfirefestival.com.

Choral Society of Northeast PA—the region's largest and most comprehensive community choral organization, bringing performance and educational opportunities to singers of all ages. Phone 343-6707. www.choralsociety.net.

Community Concerts at Lackawanna College—presents a concert series with a diverse selection of artists from multiple genres. The series is known for presenting the highest quality artists that are renowned throughout the country and across the globe. 501 Vine St, Scranton. Phone 342-4137. www.lackawanna.edu.

First Friday Scranton—the first Friday of every month, downtown Scranton. Art, shopping and music, travel from gallery to gallery to see works by the best local artists. PO Box 20032, Scranton. Phone 565-9006. www.firstfridayscranton.com.

Mondays in Moscow—educational, cultural and artistic programming sponsored by the North Pocono Cultural Society held Mondays in Moscow Borough. Phone 848-1245.

Nay Aug Park Concerts—every Wednesday night in the summer, Nay Aug Park, Scranton. Free to the public. Phone 348-4186. www.scrantonpa.gov.

Nay Aug Park Movies—one Friday a month from June through August, shown outdoors at Nay Aug Park, Scranton. Free to the public. Phone 348-4186. www.scrantonpa.gov.

New Visions Studio & Gallery—Scranton's newest contemporary fine art gallery, showing nationally exhibiting artists work from all over the country but specialize in exhibiting local artists. 201 Vine St, Scranton. Phone 878-3970. www.newvisionsstudio.com.

Northeastern Pennsylvania Philharmonic—Scranton/Wilkes-Barre's premier orchestra. Enjoy a rich variety of brilliant masterworks and exhilarating pops concerts. Phone 1-800-836-3413. www.nepaphil.org.

Pages & Places Book Festival—Scranton's annual celebration of books and the city, a unique combination of the literary arts held throughout the city. October. www.pagesandplaces.org.

Parade of Champions—August, Scranton Memorial Stadium. Competition featuring some of the best drum and bugle corps. Phone 1-800-22-WELCOME. www.visitnepa.com.

Scranton Jazz Festival—attracting international, national and regional jazz/blues and world beat artists, this festival has accelerated itself into the fastest growing arts event in the region. Presented during the first full weekend of August, this festival brings downtown Scranton alive with more than 100 musicians, artisans, staff, and volunteers for three days of non stop entertainment. www.scrantonjazzfestival.org.

Scranton Shakespeare Festival—an outdoor production of the Shakespeare play, Comedy of Errors, performed at Nay Aug Park. www.scrantonshakespearefestival.org.

Scranton Zine Fest—a zine is an independently run literary publication and the zine fest is a celebration of zinesters, zine distros, artistic press publications, community partners, crafters, artists, workshops and live entertainment under one roof for the public to enjoy — free of charge. New Visions Studio & Gallery, 201 Vine St, Scranton. scrantonzinefest.wordpress.com.

Summer Noon Hour Concerts—sponsored by Lackawanna County, these lunchtime, outdoor concerts are held Fridays June through early August on Courthouse Square in downtown Scranton. Phone 963-6800.

Community & Ethnic Events

Cinco de Mayo—an annual, one-day celebration in May at Scranton Memorial Stadium, sponsored by the Latin Cultural Diversity Center. The celebration features Spanish cuisine, entertainment, and activities. Phone 504-4455.

Fellitese Italian Festival—an annual ethnic-Italian festival held the second weekend in September on Third Street in Old Forge. Phone 457-3499.
www.felitto.net/en_festival.html

Fiesta en Scranton—August. Celebrate the region's Latin cultures and traditions at Nay Aug Park in Scranton. Features children's activities, authentic dishes, cultural information, Latin music and dancing. Phone 348-4186.
www.FiestaEnScranton.com.

Festival of Ice—a four-day festival, February in downtown Clarks Summit, sponsored by the Abington Business and Professional Association. Features sparkling ice sculptures and carvings, live music, and special events. Phone 587-9045. www.theabington.org.

Greater Carbondale Ethnic Festival—August, Food, music, and art in historic downtown Carbondale. Sample foods from Poland, Italy, Ireland, Wales and more. Carnival, entertainment, antiques, train excursion from Scranton, trolley rides, wine and beer tastings, and parade.

Greek Food Festival—June. A little taste of Greek with home-made specialties. Annunciation Greek Orthodox Church, 505 N. Washington Ave, Scranton. Phone 342-0566.
annunciationscranton.org/festival.html

LaFesta Italiana—a three-day, Labor Day weekend festival on Courthouse Square in Scranton featuring Italian foods, music, arts and crafts. Phone 346-6384.
www.lafestaitaliana.org.

Polkafest—October, celebrate our region's Polish heritage with polka dancing, ethnic foods. Taste tests and prizes for best dancing and costumes awarded. Scranton Cultural Center, N. Washington Ave, Scranton. Phone 1-800-22-WELCOME. www.visitnepa.org.

Queen City Days—August, celebrate Olyphant's heritage with food, games, crafts, rides and live entertainment. Fern Hill Park, East Grant Street. Phone 1-800-22-WELCOME. www.visitnepa.org.

Saint Ann's Novena—July. Started in 1905, this week of worship to the mother of Mary has grown to be one of the largest novenas in the world. Daily masses held outside and in the sanctuary. Located at Saint Ann's Basilica, Saint Ann's Street, West Scranton. Phone 941-0100.
Saint Joseph's Festival—a weekend festival held every July, featuring foods, games, and small rides. It benefits the St. Joseph's Center for mentally- and physically-disabled children. Held on the center's grounds at 2010 Adams Avenue in the Green Ridge Section of Scranton. Phone 342-8379. www.stjosephscenter.org/events/summerfestival.

Saint Ubaldo Day—late May in Jessup. Celebrate an Italian

heritage with the traditional race through the streets of the town, honoring the patron saint of Gubbio, Italy. Activities follow the race. Phone 876-8150.
www.stubaldoday.com.

Scranton Celtic Festival—a variety of non-profit groups team up to spread the Irish culture, featuring two days of entertainment, food and more. May at Montage Mountain Ski Resort.

Villa Capri Cruisers Fathers' Day Car Show—June, Nay Aug Park, Scranton. Antique, classic, and special interest cars on display, food and entertainment. Benefits Make a Child Smile foundation. Phone 842-2736
www.villacapricruisers.com.

Volunteer Fire Company Annual Carnivals—May thru August. Several volunteer fire companies in Lackawanna County hold annual carnivals as fundraisers. Each carnival is unique but includes food, entertainment, rides and games. They are Jessup Hose Co #2 (May); Whites Crossing Hose Co, Jefferson Twp Vol Fire Co, Elmhurst/Roaring Brook Vol Fire Co, Throop Hose Co (June); Covington Fire Co, William Walker Hose Co (July); Dickson City Eagle Hose Co, Spring Brook Vol Fire Co (August). Get out and support these valiant volunteers!

Waverly Community House "At the Comm" Annual Events—several events scheduled annually at this historic center in Waverly Twp, including an antique show, artisans marketplace, house & garden show, and much more. Phone 586-8191. www.waverlycomm.com.

Historic Tours & Events

Historic Carbondale Walking Tour—a brochure-guided tour of the Pioneer City. Visit its architectural treasures and monuments that remember the city's place in American history. Sponsored by Lackawanna Heritage Valley. Phone 963-6730. www.lhva.org.

Historic Scranton Walking Tour—marvel at Scranton's exceptional and varied architecture and listen to surprising tales about some of the city's prominent buildings as you stroll along a three-square-block area of downtown Scranton. Tours take place on Saturdays from June through October. Phone 344-3841. www.lackawannahistory.org.

Railfest—state-of-the-art visiting railroad equipment on site, excursions, and special exhibited programs. September, Steamtown National Historic Site. Phone 1-888-693-9391. www.nps.gov/stea.

Scranton Ghost Walks—ghost walk tours highlighting downtown Scranton's grisly history. Learn why Scranton has been called one of the most haunted cities in the country. Scheduled for early evenings each Monday, Tuesday, Wednesday, Friday and Sunday from April through

Thanksgiving by reservation only. Phone 383-1821. scrantonghosttours.com.

Holiday Events

Christmas in a Small Town—December, downtown Carbondale. Crafts, horse-drawn carriage rides, carolers, Santa Train, parade and many more activities. www.themainstreetexperience.com.

Festival of Trees—December at the Electric City Trolley Museum. The magic of Christmas comes alive with dozens of festively decorated trees and holiday exhibits. Phone 963-6590. www.ectma.org.

First Night Scranton—New Years Eve, downtown Scranton. A sensational, day-long, family-oriented affair, celebrating the cultural and ethnic arts of the area. Fireworks on Courthouse Square at midnight. Sponsored by Scranton Tomorrow. Phone 963-0524. www.firstnightscranton.org.

Holiday Train at Steamtown—late November. The annual Canadian Pacific Holiday Train begins its tour at the Steamtown NHS in Scranton. This brightly decorated 13-car freight train collects food and money and raises awareness for local food banks. www.nps.gov/stea.

Saint Patrick's Day Parade—held every March in downtown Scranton the Saturday before St. Patrick's Day. The fourth-largest St. Pat's Day parade in the US, featuring floats, mummers, several high school bands and local groups. Televised annually. www.stpatparade.com.

Santa Parade—late November, sponsored by the Greater Scranton Jaycees, featuring bands, balloons, and a visit from old Old St. Nick. Televised annually. Downtown Scranton. www.scrantonjaycees.org.

Santa Train—December, sponsored by the Lackawanna Heritage Valley Authority. A diesel locomotive, carrying Santa and his holiday friends through the upper Lackawanna Valley, visits Carbondale, Archbald, Jessup, Olyphant and Dickson City. Activities and refreshment at each site. Phone 963-6730. www.lhva.org.

Outdoor Recreation

Heart Walk—the American Heart Association's premiere event that brings communities together to raise funds and celebrate progress in the fight against this country's No. 1 and No. 3 killers, heart disease and stroke. The Northeast PA Heart Walk in Scranton is held in the spring at Nay Aug Park. Designed to promote physical activity and heart-healthy living, the Heart Walk creates an environment that's fun and rewarding for the entire family. www.heart.org.

Heritage Explorer Bike Tour & Festival—a fun, non-competitive, family-friendly event that features the Lackawanna River Heritage Trail. Hosted by the Lackawanna Heritage

Valley National and State Heritage Area (LHV), the Bike Tour travels through 17 municipalities on a combination of rail-trails and neighborhood streets. Begins at Mellow Park in Peckville. June. Phone 963-6730. www.lhva.org.

Lackawanna County Parks & Recreation—the Lackawanna County Parks & Recreation Department sponsors several clinics and events annually. These include clinics for golf, cheerleading, basketball, gymnastics, tennis, and soccer. Other events include fishing derbies, bocce tournament, golf tournaments, cross country race, and women's basketball league. Phone 963-6764. www.lackawanncounty.org.

Race for the Cure—September in downtown Scranton. A 5K (3.1 mile) run/walk or 1 mile "fun walk," benefiting the Susan G. Komen Breast Cancer Foundation. Phone 963-6750. www5.komen.org.

Riverfest—June, three Lackawanna River events under the umbrella name Riverfest, sponsored by the Lackawanna River Corridor Association. Canoe-a-thon race from the Mid Valley to Olive Street Bridge; Duck-a-thon race; Regatta. Live music and food. Phone 207-7609. www.lrca.org.

Run Around Scranton—a fun run/walk series of events held in a different location every month. Get healthy and meet your neighbors!! Third Thursday of every month, beginning at 6 PM. www.scrantonpa.gov.

Steamtown Marathon—October, a 26.2-mile run, starting in Forest City and winding its way down the Lackawanna Valley, ending in downtown Scranton. The race benefits the children and residents of St. Joseph's Center. www.steamtownmarathon.com.

Spectator Sports

Electric City Chargers—a professional development football organization playing in the Gridiron Developmental Football League. Home games at Scranton Memorial Stadium. www.electriccitychargers.net.

North East PA Miners—a semi-professional football team playing in the Empire Football League June through September. Home games at Scranton Memorial Stadium. www.nepaminers.com.

Scranton/Wilkes-Barre RailRiders—inaugural season of the New York Yankees International League Triple "A" minor-league baseball team, formerly the SWB Yankees, playing late spring and summer at the newly renovated PNC Field, Montage Mountain Road, Moosic. Phone Box Office 969-2255. www.milb.com/index.jsp?sid=t531.

Wilkes-Barre/Scranton Penguins—American Hockey League professional ice hockey organization—farm team of the Pittsburgh Penguins. Home games at the Mohegan Sun Arena at Casey Plaza, Exit 168 off Interstate 81, Wilkes-Barre. Phone 208-PENS. www.wbspenguins.com.

LIBRARIES



Lackawanna County Library System www.lclshome.org

Scranton Public Library Albright Memorial Library

500 Vine St.
Scranton, PA 18509
348-3000

Abington Community Library

1200 W. Grove St.
Clarks Summit, PA 18411
587-3440

Dalton Community Library

113 E. Main St.
Dalton, PA 18414
563-2014

North Pocono Public Library

1315 Church St.
Moscow, PA 18444
842-4700

Valley Community Library

739 River St.
Peckville, PA 18452
489-1765

Lackawanna County Bookmobile

Lackawanna County Bookmobile
348-3000 ext. 3041

Scranton Public Library Nancy K. Holmes Branch

Green Ridge St. & Wyoming Ave.
Scranton, PA 18509

Carbondale Public Library

5 N. Main St.
Carbondale, PA 18407
282-4281

Lackawanna County Children's Library

520 Vine St.
Scranton, PA 18509
348-3000 ext. 3015

Taylor Community Library

710 S. Main St.
Taylor, PA 18517
562-3180

Library Administrator

Mary Garm
520 Vine Street
Scranton, PA 18509
348-3003

Scranton Public Library Library Express

The Mall at Steamtown
Scranton, PA 18503

The ten libraries within the county system provide free access to books and services as well as state-wide access to member libraries in the Access Pennsylvania system. Each library offers special services, a great variety of books, videos, and audios. Library hours and information on special features can be obtained by calling any of the libraries listed above.

Waverly Community House Memorial Library

1115 N. Abington Road
Waverly, PA 18471
586-8191

Genealogical Research Society of Northeastern PA

1100 Main St.
Peckville, PA 18452
383-7661 www.grsnp.org

Academic Libraries

Murphy Memorial Library (Baptist Bible College)
Johnson College
McCann School of Business & Technology Library
Miller Library (Keystone College)
Seeley Memorial Library (Lackawanna College)
Marywood Universtiy
St. Pius X Seminary
Weinberg Memorial Library (University of Scranton)
Penn State - Worthington-Scranton Campus
Yeshiva Beth Moshe

Law Libraries

Lackawanna County Bar Association Library

Medical Libraries

Geisinger Community Medical Center Library
Moses Taylor Hospital Library
Regional Hospital Library

SHOPPING CENTERS



SCRANTON CENTRAL BUSINESS DISTRICT consists of a 25-square-block area including parts of Spruce, Linden, and Mulberry Streets, and Lackawanna, Adams, Jefferson, North Washington, Wyoming, and Penn Avenues. Concentrated commercial areas are also located in nearly all of Scranton's neighborhoods.

CARBONDALE CENTRAL BUSINESS DISTRICT consists of a 9-square-block area including Main, Church, and River Streets, Park Place, and sections of Lincoln, Salem, 6th, 7th, and 8th Avenues.

CLARKS SUMMIT CENTRAL BUSINESS DISTRICT consists of an 11-block area along North and South State Streets through the borough.

DUNMORE CENTRAL BUSINESS DISTRICT consists of a 7-block area along Blakely Street from Cherry Street

to Harper Street, and a 2-block area along East Drinker Street from Blakely Street to Harper Street.

OLD FORGE CENTRAL BUSINESS DISTRICT "The Pizza Capital of the World" consists of a 15-block area along North and South Main Streets from the Taylor borough line to Bridge Street.

OLYPHANT CENTRAL BUSINESS DISTRICT consists of a 5-block area along W. Lackawanna Avenue from the Lackawanna River east to N. Valley and Garfield Avenues.

There are also concentrated shopping/business areas in the following communities: Archbald, Peckville, Covington Twp, Dalton, Dickson City, Jefferson Twp, Jermyn, Jessup, Moosic, Moscow, Scott Twp, Taylor, and Throop.

Major Shopping Plazas and Malls

Abington Shopping Center—Routes 6 & 11, Clarks Summit (Brown's Gym)

Bell Mountain Village—Route 6, Dickson City (Wegman's)

Bill's Plaza—Route 502, Covington Township (ShopRite, Ace Hardware, Peeble's)

Birney Mall—Birney Ave., Moosic (Kmart)

Carbondale Plaza—Brooklyn St./Bus. Route 6, Carbondale (Weis Market, Peeble's)

Dickson City Commons—Commerce Blvd, Dickson City (Target, Marshall's, Michael's)

Dickson City Crossings—Viewmont Dr & Commerce Blvd, Dickson City (TJ Maxx, Home Depot, HH Gregg, Dick's Sporting Goods)

Dunmore Shopping Center—O'Neill Hwy., Dunmore (Big Lots, Advance Auto Parts)

Eynon Plaza—Route 6, Eynon (Burlington Coat Factory, Big Lots)

Green Ridge Plaza—Green Ridge St., Scranton (Giant, AJ Wrights)

Keyser Oak Shopping Center—Keyser Ave., North Scranton (Ollies, Gerrity's)

Kmart Plaza—Bus. Route 6, Dickson City (Kmart)

Mall at Steamtown—Lackawanna Ave., Scranton (Boscov's, Bon-Ton)

Shoppes at Montage—Glenmaura National Blvd, Moosic (65 marquee name shops & restaurants)

South Side Station—S. Washington Ave, South Scranton (Weis Market)

Summit Square—Old Lackawanna Trail, Clarks Summit (Gerrity's)

Sunset Crossings—Main Ave., Dickson City (Giant)

Taylor Commons—N. Main Ave., Taylor (Walmart)

Walmart Supercenter—Commerce Blvd, Dickson City (Walmart)

Viewmont Mall—Bus Route 6 at I-81, Dickson City/Scranton (Macy's, JCPenney, Sears)

RELIGIOUS TRADITIONS



Religious Bodies	Tradition	Congregations	Adherents
African Methodist Episcopal Church	Black Protestant	2	569
American Baptist Church in the USA	Mainline Protestant	9	2,192
American Carpatho-Russian Orthodox	Orthodox	3	500
Anglican Church in North America	Evangelical Protestant	1	N/I
Assemblies of God	Evangelical Protestant	7	4,768
Associate Reformed Presbyterian Church	Evangelical Protestant	1	52
Baha'i	Other	0	7
Buddhism	Other	2	22
Catholic Church	Catholic	54	96,140
Christian & Missionary Alliance	Evangelical Protestant	2	131
Christian Church (Disciples of Christ)	Mainline Protestant	1	80
Church of God (Anderson, IN)	Evangelical Protestant	1	55
Church of God (Cleveland, TN)	Evangelical Protestant	1	35
Church of Jesus Christ of Latter-day Saints	Other	1	788
Churches of Christ	Evangelical Protestant	1	40
Community of Christ	Other	1	150
Conservative Judaism	Other	1	529
Elim Fellowship	Evangelical Protestant	1	N/I
Episcopal Church	Mainline Protestant	6	1,375
Evangelical Free Church of America	Evangelical Protestant	1	200
Evangelical Lutheran Church in America	Mainline Protestant	5	1,331
Free Methodist Church of North America	Evangelical Protestant	1	31
General Association of Regular Baptist Churches	Evangelical Protestant	5	N/I
Greek Orthodox Archdiocese of America	Orthodox	1	70
Hindu, Indian-American Hindu Temple	Other	1	1,742
Hindu, Post Renaissance	Other	1	77
Jehovah's Witnesses	Other	2	N/I
Lutheran Church-Missouri Synod	Evangelical Protestant	3	898
Non-denominational	Evangelical Protestant	19	4,306
Orthodox Church in America	Orthodox	5	746
Orthodox Judaism	Other	3	925
Patriarchal Parishes of the Russian Orthodox Church in the USA	Orthodox	1	150
Polish National Catholic Church	Catholic	4	N/I
Presbyterian Church (USA)	Mainline Protestant	11	2,685
Presbyterian Church in America	Evangelical Protestant	1	125
Primitive Methodist Church in the USA	Evangelical Protestant	5	N/I
Reformed Judaism	Other	1	459
Reformed Baptist Churches	Evangelical Protestant	1	N/I
Russian Orthodox Church outside of Russia	Orthodox	3	730
Salvation Army	Evangelical Protestant	1	202
Seventh-day Adventist Church	Evangelical Protestant	1	116
Southern Baptist Convention	Evangelical Protestant	3	88
Ukrainian Orthodox Church of the USA	Orthodox	2	330
United Church of Christ	Mainline Protestant	6	881
United Methodist Church	Mainline Protestant	34	10,184
United Reformed Churches in North America	Evangelical Protestant	1	N/I
Total-Lackawanna County		218	133,720

Denominations listed in the "other" category are those that do not fit into the Evangelical, Mainline, Black Protestants, Orthodox or Catholic categories as categorized by the Association of Religion Data Archives.



TOWN LINES

MUNICIPAL OFFICIALS AND STATISTICS

MUNICIPALITIES DIRECTORY



Information pertaining to the following 40 Pages

Density/Sq. Mi = 2010 Population ÷ Square Miles.

Low/High Elevations are taken from the USGS 7.5 Quadrangle Maps and from TopoUSA Computer Mapping Software. Where actual elevations were not indicated on the maps, high and low elevations were approximated to nearest contour.

N/A means that position or body does not exist in the municipality.

N/I means that the municipality failed to provide the appropriate information.

Comprehensive Plans GFC 1994 = Greater Forest City Area Comprehensive Plan; CR = Carbondale Regional Comprehensive Plan; JMS = Jefferson-Madison-Salem Regional Comprehensive Plan.

Uniform Construction Code is the statewide building code (Act 45 of 1999) enacted by the General Assembly, which took effect on April 9, 2004. Municipalities that “opt-in” administer the code through their own certified building construction officer or third-party entity. Municipalities that “opt-out” place administration of the code between building applicants and third-party entities for residential construction and between the Dept. of Labor and Industry, applicants, and third-party entities for industrial and commercial construction.

Civilian Labor Force is “employed” and “unemployed” people excluding members of the U.S. Armed Forces.

Households are defined by the Census Bureau as “including all the people who occupy a housing unit.”

Housing Units are defined by the Census Bureau as “a house, an apartment, a group of rooms, or a single room occupied or intended for occupancy as separate living quarters. Separate living quarters are those in which the occupants live separately from any other individuals in the building and which have direct access from outside the building or through a common hall.

Mean Family Income is the total family income divided by the total number of families.

Median Age/Median Home Value divides the category into two equal parts. Half are below; half are above.

Number of Building Permits was obtained by a survey sent to each municipality. Some figures may include additions and renovations as well as new construction.

Per Capita Income is determined by total income divided by total population.

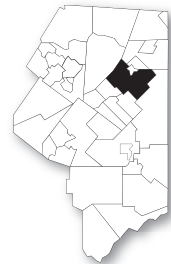
Tax Millage/Assessment Values. Information on how to calculate real-estate taxes using millage and assessment values is found on Page 24.

US Post Offices followed by an asterisk (*) provide PO Boxes only and do not deliver to individual homes or businesses.

ARCHBALD BOROUGH

2010 Population: 6,984
Square Miles: 16.9
Density/Sq. Mi: 416
School District: Valley View
Low Elevation: 850' – Lackawanna River
High Elevation: 2,040' – Carey Mountain

Mailing Address: 400 Church Street, Archbald, PA 18403
Business Hours: M-F, 8 A.M. to 4 P.M.
Phone: (570) 876-1800
Fax: (570) 876-5518
Email: archbaldboro@comcast.com
Website: www.archbaldborough.org



OFFICIALS/REGULATIONS

Borough Manager:
 Anthony J. Giordano
Mayor: Edward Fairbrother
Solicitor: James J. O'Connor, Esq.
Engineer: Kevin Marion
Real Est. Tax: Katie Grogan Noldy

Municipal Meeting:
 2nd Wednesday, 7 P.M.
 @ Municipal Building

Comp Plan: 2/17/99
Zoning: 5/21/03
Sub/LD: 8/21/02
Flood Plain: 1/16/80
FEMA#: 420524
Census Tract: 1111
PA Classification: Urban

Council:
 Joseph Simon, President
 Shirley Grabin Barrett
 Bill Williams
 Randy P. Grandinetti
 William "Bill" Durkin
 Kenneth Propst
 Jeff Munley

Zoning Hearing Board:
 Herbert Munley, Chairman
 Tom Picchini
 Martin Veneski
 Thomas Mancuso
 Stanley Kalafut
 Cosmo Mustacchio, Solicitor

Planning Commission Meeting:
 1st Thursday, 7 P.M.
 @ Municipal Building

Planning Commission:
 Karl Pfiennenberger, Chairman
 Edward Hughes, Sharon Danks
 Paul Memo, William Callejas
 Gary Caljean, Dave Lamereaux
 Mike Ravinsky, Tony Crea

Zoning Officer: E. Scotty Lemoncelli

Building Inspector: Building
 Inspection Underwriters
 Northeast Inspection Consultants
Sewage Enforcement Officer:
 Dave Lamereaux



POPULATION

Population under 19: 1,757
Population over 65: 1,176
% High School Grads: 86.8
% College Grads: 20.9
Households: 2,802
Median Age: 43.2
% Minority Population: 3.1
#1 Ancestry: Irish
Av. Household Size: 2.49

HOUSING

Total Units: 2,952
Vacant Units: 150
Owner Occupied: 2,240
Renter Occupied: 562
Median Home Value: \$140,400
Median Monthly Owner's Cost w/ Mortgage: \$1,237
Median Monthly Rent: \$664
#1 Heating Fuel: Utility Gas
Majority of Structures Built: 1939 or earlier
Permits, 2012: 13

ECONOMICS & TAXES

Per Capita Income: \$23,399
Median Household Income: \$50,197
Median Family Income: \$65,821
Civilian Labor Force: 3,479
% Persons Below Poverty Level: 12.8
'13 Tax Millage: 19 mills
'13 Assessment Value: \$52,393,910
Local Services Tax: \$52,770,796
Permits, 2010: 2

ROAD SYSTEM

Miles, State Roads: 17.83
Miles, County Roads: 2.4
Miles, Local Roads: 33.01

VILLAGES/NEIGHBORHOODS

Eynon	Hills of Archbald
Sturges	Loral Estates
Nebraska	Valley Highlands
Number Five Hill	Fairview
Goers Hill	Bel Air Estates
Dutch Hill	Rushbrook Acres
Riverside	Woods Edge
Frogtown	Clover Leaf
Kennedy Estates	Highlands at Archbald

POST OFFICE with ZIP CODES

Archbald 18403	Olyphant 18447
Jermyn 18433	

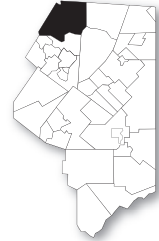
EMERGENCY SERVICES

Police Protection: Archbald Borough Police
Chief: Timothy Trently
Fire Protection (Volunteer):
 Archbald Hose Co. #1 Black Diamond Hose Co. #2
 Eynon Hose Co. #3 East Side Hose Co. #4
 Sturges Hose Co. #5
Fire Chief: Robert Harvey
Ambulance Coverage (Volunteer):
 Archbald Community Ambulance
Emergency Management Coordinator:
 Joseph Simon

BENTON TOWNSHIP

2010 Population: 1,908
Square Miles: 26.0
Density/Sq. Mi: 73
School District: Lackawanna Trail
Low Elevation: 760' – Tunkhannock Creek East Branch
High Elevation: 1,513' – Finn Hill

Mailing Address: PO Box 29 Fleetville, PA 18420
Business Hours: M-F, 9 AM to 1 PM
Phone: (570) 563-2661
Fax: (570) 563-2664
Email: pat_saxton@epix.net
Website: bentontwp.com



OFFICIALS/REGULATIONS

Township Secretary: Mary Pat Saxton
Solicitor: David Gromelski, Esq.
Engineer: None
Real Est. Tax Collector: Donita Wright

Municipal Meeting: 1st Wednesday,
 7:30 P.M. @ Benton Community Center

Comp Plan: None
Zoning: 1/14/03
Sub/LD: 1/14/03
Flood Plain: 6/1/86
FEMA#: #: 421749
Census Tract: #: 1102.01
PA Classification: Rural

Board of Supervisors:
 Larry Seymour, Chairman
 Bonnie Rosiak
 David Grunza

Zoning Hearing Board:
 Mark Burti, Chairman
 Caroline Seamans
 Janet Crowther
 Teal Gilbert, Solicitor

Planning Commission Meeting:
 4th Monday, 7:30 P.M. @ Benton
 Community Center

Planning Commission:
 Robert Sayers, Chairman
 Norman Galvin
 David Crowther
 Bonnie Rosiak
 Philip Saxton
 Mary Pat Saxton, Secretary

Zoning Officer:
 Mimi Seymour

Building Inspector:
 Building Inspection Underwriters

Sewage Enforcement Officer:
 Osbert Patton



POPULATION

Population under 19: 439
Population over 65: 308
% High School Grads: 95.9
% College Grads: 29.4
Households: 680
Median Age: 46.9
% Minority Population: 1.5
#1 Ancestry: German
Av. Household Size: 2.43

HOUSING

Total Units: 1,060
Vacant Units: 290
Owner Occupied: 680
Renter Occupied: 90
Median Home Value: \$169,100
Median Mo. Owner's Cost w/mortgage:
 \$1,195
Median Monthly Rent: \$791
#1 Heating Fuel: Oil
Majority of Structures Built: 1939 or earlier
Permits, 2012: 2

ECONOMICS & TAXES

Per Capita Income: \$28,451
Median Household Income: \$59,306
Median Family Income: \$75,563
Civilian Labor Force: 947
% Persons Below Poverty Level: 4.2
'13 Tax Millage: 9 mills
'13 Assessment Value: \$15,845,692
Local Services Tax: \$0

ROAD SYSTEM

Miles, State Roads: 30.46
Miles, County Roads: 0
Miles, Local Roads: 31.57

VILLAGES/NEIGHBORHOODS

Amasa	Lake Kewanee
Bassett Pond	Lake Sheridan
Baylors Lake	Marshbrook
Benton Hill MHP	Skyline Estates
Deer Lake	Smith Corners
East Benton	Wallsville
Fleetville	Worth Church
Kochners Corners	

POST OFFICE with ZIP CODES

Dalton 18414	Jermyn 18433
Factoryville 18419	Nicholson 18446
Fleetville 18420	

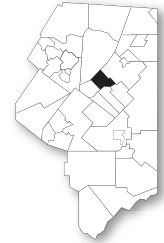
EMERGENCY SERVICES

Police Protection: PA State Police, Dunmore Barracks
Fire Protection (Volunteer): Fleetville Vol. Fire Co.
Fire Chief: Anthony Saxton, Chief
Ambulance Coverage (Volunteer):
 Dalton Vol. Ambulance
 Factoryville Vol. Ambulance
Emergency Management Coordinator:
 Greg Barber

BLAKELY BOROUGH

2010 Population: 6,564
Square Miles: 3.9
Density/Sq. Mi: 1,683
School District: Valley View
Low Elevation: 760' – Lackawanna River
High Elevation: 2,020' – Scott Twp. line

Mailing Address: 1439 Main Street Peckville, PA 18452
Business Hours: M-F, 8 A.M. to 4 P.M.
Phone: (570) 383-3340
Fax: (570) 383-3353
Email: blakelybo2@comcast.net
Website: blakelyborough.com



OFFICIALS/REGULATIONS

Borough Manager: Thomas Wascura
Mayor: Jeanette Acciare-Mariani
Solicitor: Edwin Abrahamsen, Esq.
Engineer: Colwell-Naegele Associates
Real Est. Tax Collector: Debbie Rotell

Municipal Meeting:
 3rd Monday, 6 P.M.
 @ Municipal Building

Comp Plan: 10/90
Zoning: 4/16/90
Sub/LD: 5/20/02
Flood Plain: 1/16/80
FEMA#: #: 420525
Census Tract: #: 1112
PA Classification: Urban

Council:
 Joseph J. Quinn, President
 Joseph F. Ercolani, Jr.
 Michael J. Henzes
 Patrick S. Zwanch
 Kevin Swift
 Louis R. Parri
 Jeffrey Cruciani

Zoning Hearing Board:
 Lloyd Swoyer, Chairman
 Douglas Clark, Esq.
 Joseph Munley
 Joseph Paparelli, Solicitor

Planning Commission:
 Al Leri, Chairman
 Frank Archer
 Joseph Quinn
 Paul Memo
 Chet Merli
 David Burak
 Robert Polidori

Planning Commission Meeting:
 1st Monday, 6 P.M.
 @ Municipal Building

Zoning or Permit Officer:
 Thomas Wascura

Building Inspector:
 Northeast Inspection Consultants

Sewage Enforcement Officer:
 Walter Redel



POPULATION

Population under 19: 1,316
Population over 65: 1,648
% High School Grads: 86.7
% College Grads: 17.4
Households: 2,816
Median Age: 47.2
% Minority Population: 3.4
#1 Ancestry: Italian
Av. Household Size: 2.23

HOUSING

Total Units: 3,024
Vacant Units: 208
Owner Occupied: 1,989
Renter Occupied: 827
Median Home Value: \$143,300
Median Monthly Owner's Cost w/mortgage: \$1,205
Median Monthly Rent: \$664
#1 Heating Fuel: Utility Gas
Majority of Structures Built: 1939 or earlier
Permits, 2012: 1

ECONOMICS & TAXES

Per Capita Income: \$23,063
Median Household Income: \$38,153
Median Family Income: \$60,341
Civilian Labor Force: 3,118
% Persons Below Poverty Level: 12.4
'13 Tax Millage: 0 mills
'13 Assessment Value: \$37,756,624
Local Services Tax: \$52

ROAD SYSTEM

Miles, State Roads: 5.49
Miles, County Roads: 2.3
Miles, Local Roads: 23.86

VILLAGES/NEIGHBORHOODS

Blakely	White Birch Acres
Blakely Heights	Hill Park
Breaside	Riverbend
Hilltop Acres	Oakdale Terrace
Peckville	Timber Falls
Prospect Hill	
Vista Creek	

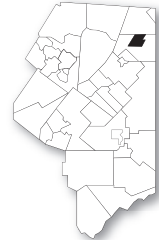
POST OFFICE with ZIP CODES

Olyphant 18447 Peckville 18452

EMERGENCY SERVICES

Police Protection: Blakely Borough Police
Chief: Guy Salerno
Fire Protection (Volunteer):
 Wilson Hose Co. #1
 Jason Leri, Chief
 Blakely Hose Co. #2
 Jeff Cruciani, Chief
Ambulance Coverage (Volunteer):
 Blakely-Peckville Community Ambulance
Emergency Management Coordinator:
 Thomas Wascura

CITY OF CARBONDALE



2010 Population: 8,891
Square Miles: 3.2
Density/Sq. Mi: 2,778
School District: Carbondale Area
Low Elevation: 1,050' – Lackawanna River
High Elevation: 1,515' – City line near Casey Hwy

Mailing Address: 1 North Main Street Carbondale, PA 18407
Business Hours: M-F, 9 A.M. to 4 P.M.
Phone: (570) 282-4633
Fax: (570) 282-2131
Email: mbannon@icontech.com
Website: www.carbondale-pa.gov

OFFICIALS/REGULATIONS

City Clerk: Michele Bannon
Mayor: Justin Taylor
Solicitor: Frank Ruggiero, Esq.
Engineer: KBA Engineering
Finance Director: Tom Rainey

Municipal Meeting: 3rd Monday,
 6 PM @ Municipal Building

Comp Plan: CR 8/18/03
Zoning: 1/19/04
Sub/LD: 12/20/99
Flood Plain: 12/16/80
FEMA#: #: 420526
Census Tract: #: 1107-1109
PA Classification: Urban

Council:
 Kathleen M. Connor, President
 Joseph "Doc" Marzzacco
 Jerry Arnese
 Francis Lagana
 John Masco, Jr.
 Walter Martzen
 John J. Gigliotti

Zoning Hearing Board:
 Patricia McHale, Chair
 Joseph Kapalko
 Diane Kurlanski
 Anthony Mancuso
 Jody Brenzel

Planning Commission:
 James Kelly, Chairman
 Kathy Saslo
 James Sposito
 Shirley Rumford

Planning Commission Meeting:
 2nd Monday,
 6 PM @ Municipal Building

Zoning or Permit Officer:
 Michele Bannon

Building Inspector:
 Building Inspection Underwriters
 Northeast Inspection Consultants

Sewage Enforcement Officer:
 N/A



POPULATION

Population under 19: 2,236
Population over 65: 1,743
% High School Grads: 88.2
% College Grads: 12.6
Households: 3,734
Median Age: 40.9
% Minority Population: 3.7
#1 Ancestry: Irish
Av. Household Size: 2.32

HOUSING

Total Units: 4,144
Vacant Units: 410
Owner Occupied: 2,115
Renter Occupied: 1,619
Median Home Value: \$90,900
Median Monthly Owner's Cost w/mortgage: \$1,105
Median Monthly Rent: \$614
#1 Heating Fuel: Utility Gas
Majority of Structures Built: 1939 or earlier
Permits, 2012: 2

ECONOMICS & TAXES

Per Capita Income: \$17,511
Median Household Income: \$33,000
Median Family Income: \$43,536
Civilian Labor Force: 4,492
% Persons Below Poverty Level: 19.9
'13 Tax Millage: 30 mils
'13 Assessment Value: \$44,416,261
Local Services Tax: \$52

ROAD SYSTEM

Miles, State Roads: 10.16
Miles, County Roads: 0.6
Miles, Local Roads: 28.28

VILLAGES/NEIGHBORHOODS

East Side	West Side
Kelly Heights	Peach Hill
North Side	Russell Park
South Side	The Bush

POST OFFICE with ZIP CODES

Carbondale 18407

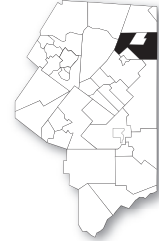
EMERGENCY SERVICES

Police Protection: Carbondale Police Department
Chief: Jeffrey Taylor
Fire Protection (Paid & Volunteer):
 Carbondale Fire Department
 Mitchell Hose Co. #1
 Cottage Hose Co. #2
 Columbia Hose Co. #5
Fire Chief: Thomas Brennan
Ambulance Coverage: (Volunteer):
 Cottage Hose Company Ambulance
Emergency Management Coordinator:
 Tim Barron

CARBONDALE TOWNSHIP

2010 Population: 1,115
Square Miles: 14.3
Density/Sq. Mi: 78
School District: Lakeland
Low Elevation: 1,020' – Lackawanna River
High Elevation: 2,240' – Salem Mountain

Mailing Address: PO Box 234, 103 School Street Childs, PA 18407
Business Hours: M-F, 9 A.M. to 5 P.M.
Phone: (570) 282-5112
Fax: None
Email: None
Website: None



OFFICIALS/REGULATIONS

Township Secretary:
Lawrence Catanzaro
Solicitor: Michael Krushinski, Esq.
Engineer: Louis Norella, III
Real Est. Tax Collector:
Ellen Norella

Municipal Meeting:
1st Thursday, 7:30 P.M.
@ Meredith Hose Co.
Comp Plan: CR 6/5/03
Zoning: 6/5/03
Sub/LD: 5/1/03
Flood Plain: 9/30/81
FEMA#: 421750
Census Tract: 1106
PA Classification: Urban

Board of Supervisors:
Paul Figliomeni, Chairman
Richard Colosimo
Frank Lapka

Zoning Hearing Board:
Michael Figliomeni, Chairman
Jennifer Krzan
Francis Brieden
James Walker, Solicitor

Planning Commission Meeting:
As needed,
@ Whites Crossing Hose Co.

Planning Commission:
Louis Norella, III, Chairman
Walter Wormuth
Walter Vosefski
Darren Smith
Thomas Prawdzik

Zoning Officer:
Walter Wormuth

Building Inspector:
Building Inspection Underwriters
Northeast Inspection Consultants

Sewage Enforcement Officer:
Leroy Finlon



POPULATION

Population under 19: 235
Population over 65: 194
% High School Grads: 89.8
% College Grads: 19.3
Households: 461
Median Age: 46.1
% Minority Population:
#1 Ancestry: Irish
Av. Household Size: 2.42

HOUSING

Total Units: 495
Vacant Units: 34
Owner Occupied: 379
Renter Occupied: 82
Median Home Value: \$130,500
Median Monthly Owner's Cost w/mortgage: \$1,242
Median Monthly Rent: \$580
#1 Heating Fuel: Oil
Majority of Structures Built: 1939 or earlier
Permits, 2012: 8

ECONOMICS & TAXES

Per Capita Income: \$25,322
Median Household Income: \$50,909
Median Family Income: \$63,125
Civilian Labor Force: 588
% Persons Below Poverty Level: 3.1
'13 Tax Millage: 14 mils
'13 Assessment Value: \$7,796,668
Local Services Tax: \$10

ROAD SYSTEM

Miles, State Roads: 10.13
Miles, County Roads: 1.2
Miles, Local Roads: 4.99

VILLAGES/NEIGHBORHOODS

Applewood Acres
Brookside Estates
Childs
Rushbrook
Salem Mountain
The Bush
Whites Crossing

POST OFFICE with ZIP CODES

CarbonDALE 18407
Jermyn 18433

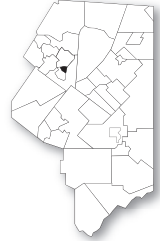
EMERGENCY SERVICES

Police Protection: CarbonDALE Township Police
Chief: Richard Russian
Fire Protection (Volunteer):
Meredith Hose Co.
White Crossing Hose Co.
Fire Chief: Joseph Wahy, Jr.
Ambulance Coverage (Volunteer):
Cottage Hose Co. Ambulance
Emergency Management Coordinator: N/I

CLARKS GREEN BOROUGH

2010 Population: 1,476
Square Miles: 0.6
Density/Sq. Mi: 2,460
School District: Abington Heights
Low Elevation: 1,255' – Crest Drive
High Elevation: 1,525' – Harvard Avenue

Mailing Address: 104 N. Abington Road Clarks Green, PA 18411
Business Hours: M-F, 9 A.M. to 3 P.M.
Phone: (570) 586-4446
Fax: (570) 586-6896
Email: jbrown@clarksgreen.org
Website: www.clarksgreen.org



OFFICIALS/REGULATIONS

Borough Manager: Janice Brown
Mayor: William Thorburn
Solicitor: Alfred Weinschenk, Esq.
Engineer: BCM Engineers
Real Est. Tax Collector: Janice Brown

Municipal Meeting:
 3rd Wednesday, 7 P.M.
 @ Municipal Building

Comp Plan: SAPA 12/14/09
Zoning: 4/13/98
Sub/LD: 12/11/72
Flood Plain: 6/25/76
FEMA#: #: 422454
Census Tract: #: 1104.01 & .03
PA Classification: Urban

Council:
 Keith Williams, President
 Marnie O'Dea Palmer
 Lynne Earley
 Barry C. Phillips
 Alan Hughes
 David Rinaldi
 V. Gerard Alberigi

Zoning Hearing Board:
 Ronald Leas, Chairman
 Murray Glick
 James Gillotti
 George Clark
 Joseph Barrasse
 Edward Krowiak, Solicitor

Planning Commission:
 Sean Wolfe, Chairman
 Rosalie Warner
 Ben Brown
 Bruce Sherbine
 Mark Roe
 Emil Pieski
 Gary Davis

Planning Commission Meeting:
 As needed

Zoning: Lori Harris

Building Inspector:
 Joe Supulski

Sewage Enforcement Officer:
 Jack Scheuer



POPULATION

Population under 19: 349
Population over 65: 270
% High School Grads: 97.1
% College Grads: 57.3
Households: 597
Median Age: 47
% Minority Population: 3.4
#1 Ancestry: Irish
Av. Household Size: 2.47

HOUSING

Total Units: 622
Vacant Units: 25
Owner Occupied: 530
Renter Occupied: 67
Median Home Value: \$188,900
Median Monthly Owner's Cost w/mortgage: \$1,539
Median Monthly Rent: \$863
#1 Heating Fuel: Utility Gas
Majority of Structures Built: 1939 or earlier
Permits, 2012: 0

ECONOMICS & TAXES

Per Capita Income: \$35,284
Median Household Income: \$81,510
Median Family Income: \$93,750
Civilian Labor Force: 841
% Persons Below Poverty Level: 4.3
'13 Tax Millage: 15 mils
'13 Assessment Value: \$14,245,453
Local Services Tax: \$52

ROAD SYSTEM

Miles, State Roads: 2
Miles, County Roads: 0
Miles, Local Roads: 6.33

VILLAGES/NEIGHBORHOODS

Abington Hills	Deacons Green
Birchwood	Green Hills
Clarks Green Terrace	Pine View
College Park	Sherwood Acres

POST OFFICE with ZIP CODES

Clarks Summit 18411

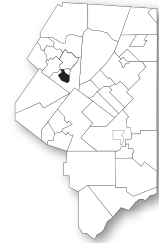
EMERGENCY SERVICES

Police Protection: South Abington Twp Police
Chief: Robert Gerrity
Fire Protection (Volunteer):
 Clarks Summit Vol. Fire Co.
Chief, C.S.V.F.C.: Jake Hoinowski
Ambulance Coverage (Volunteer):
 Clarks Summit Vol. Ambulance
Emergency Management Coordinator:
 William Thorburn

CLARKS SUMMIT BOROUGH

2010 Population: 5,116
Square Miles: 1.6
Density/Sq. Mi: 3,198
School District: Abington Heights
Low Elevation: 1,140' – Routes 6 & 11
High Elevation: 1,510'
 – Oakmont Rd & Sunset St

Mailing Address: 304 S. State Street Clarks Summit, PA 18411
Business Hours: M-F, 9 A.M. to 3 P.M.
Phone: (570) 586-9316
Fax: (570) 586-3024
Email: clarksm@epix.net
Website: clarksummitboro.org



OFFICIALS/REGULATIONS

Borough Manager: Virginia Kehoe
Mayor: Harry Kelly
Solicitor: Pat Rogan, Esq.
Engineer: Colwell-Naegele Associates
Real Est. Tax Collector: Judith Belch

Municipal Meeting: 1st Wednesday,
 7 P.M. @ Municipal Building

Comp Plan: SAPA 12/2/09
Zoning: 1/30/02
Sub/LD: 3/2/94
Flood Plain: 1/7/00
FEMA#: #: 420527
Census Tract: #: 1105
PA Classification: Urban

Council:
 Gerrie Fitzgerald Carey, President
 Patty Lawler
 David Jenkins
 Herman R. Johnson
 Dominic Scott
 Patrick Williams
 Roy Davis

Zoning Hearing Board:
 John Kazista, Chairman
 John Jeffrey
 Joe Bontrager
 Robert Sheils, Solicitor

Planning Commission:
 John Durdan, Chairman
 Ed Yasinskas
 Len Weselowski
 Chris O'Boyle
 John Recicar
 Mike Cawley, Solicitor

Planning Commission Meeting:
 3rd Wednesday, 7 P.M.
 @ Municipal Building

Zoning Officer: Lori Harris

Building Inspector:
 Building Inspection Underwriters

Sewage Enforcement Officer:
 Walter Redel



POPULATION

Population under 19: 1,197
Population over 65: 1,044
% High School Grads: 93.9
% College Grads: 50.8
Households: 93.9
Median Age: 45.4
% Minority Population: 3.0
#1 Ancestry: Irish
Av. Household Size: 2.31

HOUSING

Total Units: 2,324
Vacant Units: 108
Owner Occupied: 1,624
Renter Occupied: 592
Median Home Value: \$194,300
Median Monthly Owner's Cost w/mortgage: \$1,693
Median Monthly Rent: \$456
#1 Heating Fuel: Utility Gas
Majority of Structures Built: 1939 or earlier
Permits, 2012: 1

ECONOMICS & TAXES

Per Capita Income: \$39,713
Median Household Income: \$61,825
Median Family Income: \$82,000
Civilian Labor Force: 2,601
% Persons Below Poverty Level: 3.8
'13 Tax Millage: 33.5 mills
'13 Assessment Value: \$43,807,037
Local Services Tax: \$52

ROAD SYSTEM

Miles, State Roads: 4.12
Miles, County Roads: 0
Miles, Local Roads: 24.48

VILLAGES/NEIGHBORHOODS

Crestwood Acres	Oakmont Terrace
Crestwood Park	Quackenbush Estates
Fairview Park	Summit Park
Fieldstone Estates	Sunset Acres
Floral Park	Taroli Estates
Grandview Park	Woodlawn Park
Haven Heights	Woodridge
Maple Park	Woodside

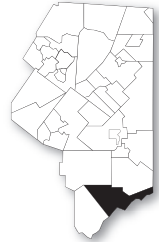
POST OFFICE with ZIP CODES

Clarks Summit 18411

EMERGENCY SERVICES

Police Protection: Clarks Summit Police
Chief: Joseph Laguzzi
Fire Protection (Volunteer):
 Clarks Summit Vol. Fire Co.
Fire Chief: Jake Hoinowski
Ambulance Coverage (Volunteer):
 Clarks Summit Vol. Ambulance
Emergency Management Coordinator:
 Herman Johnson

CLIFTON TOWNSHIP



2010 Population: 1,480
Square Miles: 20.5
Density/Sq. Mi: 72
School District: North Pocono
Low Elevation: 1,560' – Lehigh River
High Elevation: 2,160' – Panther Hill

Mailing Address: 361 State Route 435, Clifton Twp, PA 18424
Business Hours: M-F, 10 A.M. to 5 P.M. (Closed Wed)
Phone: (570) 842-4272
Fax: (570) 842-2608
Email: cftwp@ptd.net
Website: cliflontownship.org

OFFICIALS/REGULATIONS

Township Secretary: Donna Stefanski
Solicitor: Robert Sayers, Esq.
Engineer: Civil Design Partners
Real Est. Tax Collector: Susan Grab

Board of Supervisors:
June Ejk, Chairman
Theodore Stout
Richard Grab

Planning Commission:
Wayne Kelley, Chairman
Greg Warner
Dennis McGuire
Ted Stefanski

Municipal Meeting: 2nd Thursday,
7 P.M. @ Municipal Building

Zoning Hearing Board:
Walter Boyd, Chairman
Lynn Lindner
William Stocoski, Jr.
Kathy Skillman
H. Clark Connor, Solicitor

Planning Commission Meeting:
4th Wednesday, 7 P.M.
@ Municipal Building

Comp Plan: 5/13/10
Zoning: 11/18/89
Sub/LD: 11/10/11
Flood Plain: 2/2/90
FEMA#: 421751
Census Tract: 1129
PA Classification: Rural

Zoning Officer: Robert Chase, Jr.

Building Inspector:
George Stefanski

Sewage Enforcement Officer:
George Van Brunt



POPULATION

Population under 19: 309
Population over 65: 338
% High School Grads: 92.3
% College Grads: 23.5
Households: 627
Median Age: 49.5
% Minority Population: 4.7
#1 Ancestry: German
Av. Household Size: 2.36

HOUSING

Total Units: 1,264
Vacant Units: 637
Owner Occupied: 548
Renter Occupied: 79
Median Home Value: \$169,400
Median Monthly Owner's Cost w/mortgage: \$1,414
Median Monthly Rent: \$1,300
#1 Heating Fuel: Oil
Majority of Structures Built: 1980-1989
Permits, 2012: 3

ECONOMICS & TAXES

Per Capita Income: \$30,509
Median Household Income: \$61,625
Median Family Income: \$64,315
Civilian Labor Force: 695
% Persons Below Poverty Level: 4.5
'13 Tax Millage: 6 mills
'13 Assessment Value: \$27,371,698
Local Services Tax: \$0

ROAD SYSTEM

Miles, State Roads: 11.6
Miles, County Roads: 0
Miles, Local Roads: 4.58

VILLAGES/NEIGHBORHOODS

Big Bass Lake
Clifton
Clifton Beach MHP
Skylark MHP

POST OFFICE with ZIP CODES

Gouldsboro 18424

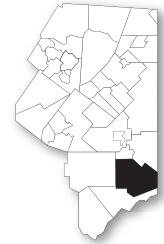
EMERGENCY SERVICES

Police Protection: PA State Police, Dunmore Barracks
Fire Protection (Volunteer):
Covington Ind. Fire Co., **Chief:** Brad Jones
Gouldsboro Vol Fire Co., **Chief:** Mike Slowik
Thornhurst Vol. Fire Co., **Chief:** David McFadden
Ambulance Coverage (Volunteer):
Gouldsboro Vol. Ambulance
Thornhurst Vol. Ambulance
Emergency Management Coordinator:
Richard Batzel

COVINGTON TOWNSHIP

2010 Population: 2,284
Square Miles: 23.8
Density/Sq. Mi: 96
School District: North Pocono
Low Elevation: 1,500' – Roaring Brook
High Elevation: 2,120' – Wayne County line

Mailing Address: 20 Moffat Drive, Covington Twp, PA 18444
Business Hours: M-F, 9 A.M. – 12 P.M. & 1 P.M. to 4 P.M.
Phone: (570) 842-8336
Fax: (570) 842-2144
Email: covtwpbusoffice@aol.com
Website: covingtontwp.org



OFFICIALS/REGULATIONS

Township Secretary: Kate Tierney
Solicitor: Brian Yeager, Esq.
Engineer: Engineering Surveying Consultants
Real Est. Tax Collector: Kate Tierney
Municipal Meeting:
1st Tuesday, 7 P.M. @ Moffat Estate

Comp Plan: 7/31/07
Zoning: 2/6/07
Sub/LD: 11/17/98
Flood Plain: 9/1/86
FEMA#: 422455
Census Tract: 1129
PA Classification: Rural

Board of Supervisors:
David Petrosky, Chairman
Charles Bucky Lindner
Marlene Beavers
John Brostoski, Sr.
Thomas Yerke

Zoning Hearing Board:
Robert Howells, Chairman
Janet Brown
Edward Snyder
Miles McAliney, Solicitor

Planning Commission:
Robert Oltmann, Chairman
John Hollister
David Hess
William Wright
Marshall Peirce
Denise Hokien, Secretary

Planning Commission Meeting:
3rd Wednesday,
7 P.M. @ Moffat Estate

Zoning Officer: William Wright

Building Inspector:
David Lamm

Sewage Enforcement Officer:
George VanBrunt



POPULATION

Population under 19: 512
Population over 65: 329
% High School Grads: 91.1
% College Grads: 23.7
Households: 883
Median Age: 44.7
% Minority Population: 3.0
#1 Ancestry: German
Av. Household Size: 2.59

HOUSING

Total Units: 1,074
Vacant Units: 191
Owner Occupied: 749
Renter Occupied: 134
Median Home Value: \$198,200
Median Monthly Owner's Cost w/mortgage: \$1,416
Median Monthly Rent: \$723
#1 Heating Fuel: Oil
Majority of Structures Built: 1970-1979
Permits, 2012: 9

ECONOMICS & TAXES

Per Capita Income: \$30,538
Median Household Income: \$63,672
Median Family Income: \$67,019
Civilian Labor Force: 983
% Persons Below Poverty Level: 8.1
'13 Tax Millage: 10.25 mils
'13 Assessment Value: \$50,462,565
Local Services Tax: \$52

ROAD SYSTEM

Miles, State Roads: 25.23
Miles, County Roads: 0
Miles, Local Roads: 23.09

VILLAGES/NEIGHBORHOODS

Covington Lakes
Daleville
Eagle Lake
Fells Corners
Foleywood
Freytown
Glen Meadows
Golden Oaks
Hollisters
Independence Ridge
Lehigh
Skyline Acres
Turnersville

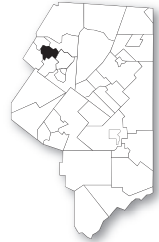
POST OFFICE with ZIP CODES

Gouldsboro 18424
Moscow 18444

EMERGENCY SERVICES

Police Protection: Covington Township Police
Chief: Bernard Klocko
Fire Protection (Volunteer):
Covington Ind. Fire Co.
Fire Chief: Brad Jones, Chief
Ambulance Coverage (Volunteer):
Covington Vol. Ambulance
Emergency Management Coordinator:
Vacant

DALTON BOROUGH



2010 Population: 1,234
Square Miles: 3.3
Density/Sq. Mi: 374
School District: Lackawanna Trail
Low Elevation: 940' – Creek at LaPlume twp line
High Elevation: 1,340' – Lily Lake Road

Mailing Address: PO Box 95, 109 S. Turnpike Road, Dalton, PA 18414
Business Hours: M-F, 8 A.M. to 2:30 P.M.
Phone: (570) 563-1800
Fax: (570) 563-2219
Email: daltonboro@comcast.net
Website: www.daltonpa.com

OFFICIALS/REGULATIONS

Borough Secretary: Joanne Davies
Mayor: Aaron Holzman
Solicitor: Frank Bolock, Jr, Esq.
Engineer: John Seamans
Real Est. Tax Collector:
Margaret "Peg" Sheppard

Municipal Meeting: 2nd Thursday,
7 P.M. @ Dalton Fire Co.

Comp Plan: SAPA 12/30/09
Zoning: 11/13/03
Sub/LD: 6/9/05
Flood Plain: 11/1/78
FEMA#: 420998
Census Tract: 1103
PA Classification: Urban

Council:
William Salva, President
Lorraine Daniels
William Brandt
Mark Sujkowski
J. William Montgomery
Jared Gard
Dr. Gus Vlassis

Zoning Hearing Board:
John Brandt, Chairman
Bob Fisher
Thomas O'Malley
Wendy Richards
Mike Cowley, Solicitor

Zoning Officer:
Richard Sopko

Planning Commission:
Frank Opshinsky, Chairman
Rebecca Eckrote
Bonnie Flynn
Jared Gard
Sherry Dougherty
Mike Chase
Todd Wescott

Planning Commission Meeting:
3rd Monday,
7 P.M. @ Dalton Fire Co.

Building Inspector:
Building Inspection Underwriters

Sewage Enforcement Officer:
Walter Redel



POPULATION

Population under 19: 301
Population over 65: 201
% High School Grads: 96.3
% College Grads: 46.6
Households: 502
Median Age: 45.5
% Minority Population: 2.4
#1 Ancestry: Irish
Av. Household Size: 2.46

HOUSING

Total Units: 547
Vacant Units: 45
Owner Occupied: 421
Renter Occupied: 81
Median Home Value: \$175,400
Median Monthly Owner's Cost w/mortgage: \$1,590
Median Monthly Rent: \$897
#1 Heating Fuel: Utility Gas
Majority of Structures Built: 1939 or earlier
Permits, 2012: 3

ECONOMICS & TAXES

Per Capita Income: \$32,329
Median Household Income: \$52,083
Median Family Income: \$67,000
Civilian Labor Force: 621
% Persons Below Poverty Level: 6.3
'13 Tax Millage: 26.52 mils
'13 Assessment Value: \$9,545,837
Local Services Tax: \$0

ROAD SYSTEM

Miles, State Roads: 7.27
Miles, County Roads: 0
Miles, Local Roads: 8.2

VILLAGES/NEIGHBORHOODS

Hillside Garden
Huntington Woods

POST OFFICE with ZIP CODES

Dalton 18414

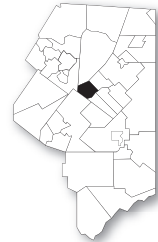
EMERGENCY SERVICES

Police Protection: Dalton Police
Chief: Christopher Tolson
Fire Protection (Volunteer):
Dalton Vol. Fire Co.
Fire Chief: Ronald Stacknick
Ambulance Coverage (Volunteer)
Dalton Vol. Ambulance
Emergency Management Coordinator:
Mark Sujkowski

DICKSON CITY BOROUGH

2010 Population: 6,070
Square Miles: 4.7
Density/Sq. Mi: 1,292
School District: Mid Valley
Low Elevation: 750' – Lackawanna River
High Elevation: 1,920' – Bell Mountain

Mailing Address: 801 Boulevard Avenue, Dickson City, PA 18519
Business Hours: M-F, 8 A.M. to 4 P.M.
Phone: (570) 489-4758
Fax: (570) 383-7302
Email: ches.forconi@dicksoncityborough.org
Website: www.dicksoncityborough.org



OFFICIALS/REGULATIONS

Borough Manager: Cesare Forconi
Mayor: Anthony D. Zaleski
Solicitor: William Jones, Esq.
Engineer: Civil Design Partners
Real Est. Tax Collector:
 Anthony Adamiti

Municipal Meeting: 2nd Tuesday,
 7 P.M. @ Municipal Building

Comp Plan: 12/9/97
Zoning: 11/13/02
Sub/LD: 11/13/02
Flood Plain: 1/16/80
FEMA#: 420528
Census Tract: 1115-16
PA Classification: Urban

Council:
 Barbara Mecca, President
 Michael Fedorka
 Jeffrey R. Kovaleski
 Rosemary Louryk
 John Horvath
 Robert E. Hall, Jr.
 Stanley J. Prushinski

Zoning Hearing Board:
 Fred Kohl, Chairman
 Lillian Colbert
 Vincent DeAngelo
 Chris Szewczyk, Solicitor

Zoning Officer:
 James Damski

Planning Commission:
 Mike Fedorka, Chairman
 John Gavern
 Kim Petcavage
 Jeanette Goyne
 Bob Hall
 Jay Dembesky
 Rich Grabowski

Planning Commission Meeting:
 Last Tuesday,
 5:30 P.M. @ Municipal Building

Building Inspector:
 Building Inspection Underwriters

Sewage Enforcement Officer:
 Walter Redel



POPULATION

Population under 19: 1,270
Population over 65: 1,157
% High School Grads: 90.5
% College Grads: 24.7
Households: 2,703
Median Age: 42.3
% Minority Population: 4.1
#1 Ancestry: Polish
Av. Household Size: 2.24

HOUSING

Total Units: 2,921
Vacant Units: 218
Owner Occupied: 1,775
Renter Occupied: 928
Median Home Value: \$145,400
Median Monthly Owner's Cost w/mortgage: \$1,297
Median Monthly Rent: \$538
#1 Heating Fuel: Utility Gas
Majority of Structures Built: 1939 or earlier
Permits, 2012: 4

ECONOMICS & TAXES

Per Capita Income: \$25,609
Median Household Income: \$44,279
Median Family Income: \$61,206
Civilian Labor Force: 2,994
% Persons Below Poverty Level: 11.6
'13 Tax Millage: 20.08 mils
'13 Assessment Value: \$68,032,296
Local Services Tax: \$52

ROAD SYSTEM

Miles, State Roads: 4.46
Miles, County Roads: 2.1
Miles, Local Roads: 22.54

VILLAGES/NEIGHBORHOODS

Bell Mountain	Laurel Creek Estates
Boulevard	Miles Plot
Breaker Creek Park	Priceburg
City Line	The Hills
Dickson	Viewmont Estates
Fairway Estates	Westwind Manor
Hufnagle Flats	

POST OFFICE with ZIP CODES

Olyphant 18447 Dickson City 18519
 Scranton 18508

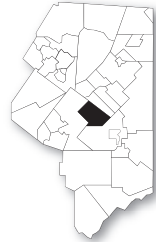
EMERGENCY SERVICES

Police Protection: Dickson City Police
Chief: William Belinski
Fire Protection (Volunteer):
 Eagle Hose Co. #1
Fire Chief: Joseph Chowanoc
Ambulance Coverage (Volunteer):
 Dickson City Community Ambulance
Emergency Management Coordinator:
 John Wallo

DUNMORE BOROUGH

2010 Population: 14,057
Square Miles: 8.9
Density/Sq. Mi: 1,579
School District: Dunmore
Low Elevation: 760' – Poplar Street
High Elevation: 1,920' – Throop/Roaring Brook line

Mailing Address: 400 S. Blakely Street, Dunmore, PA 18512
Business Hours: M-F, 9 A.M. to 4:30 P.M.
Phone: (570) 344-4590
Fax: (570) 343-8107
Email:
Website: www.dunmoreborough.com



OFFICIALS/REGULATIONS

Borough Manager: Vacant
Mayor: Patrick W. Loughney
Solicitor: Thomas Cummings, Esq.
Engineer: Civil Design Partners
Real Est. Tax Collector:
 Louis A. Paciotti, Jr.

Municipal Meeting: 2nd Monday,
 7 P.M. @ Municipal Building

Comp Plan: SAPA 12/28/09
Zoning: 8/23/00
Sub/LD: 11/29/00
Flood Plain: 9/28/79
FEMA#: 420529
Census Tract: 1120-23
PA Classification: Urban

Council:
 Salvatore Verrastro, President
 Michael F. McHale
 Vito P. Ruggiero
 Paul Nardozi
 Timothy M. Burke
 Michael Hayes
 Carol Scrimalli

Zoning Hearing Board:
 Dino Sabatell, Chairman
 Donald Hart
 Karen Pasqualicchio
 Carmen Scrimalli
 James Tomasetti
 William Jones, Solicitor

Zoning Officer:
 Joe Lorince

Planning Commission:
 Al Senofonte, Chairman
 Gene Kime
 Gerard Michaels
 Dino Darbenzio
 Jerome Hurst
 Sal Naro
 Elizabeth Zangardi
 Thomas Pichiarella
 Joseph Pinto
 Mark Conway, Solicitor

Planning Commission Meeting:
 1st Thursday, 7 P.M. @ Municipal Building

Building Inspector:
 Building Inspection Underwriters

Sewage Enforcement Officer:
 None



POPULATION

Population under 19: 3,123
Population over 65: 2,808
% High School Grads: 87.9
% College Grads: 31.6
Households: 5,999
Median Age: 42.1
% Minority Population: 4.8
#1 Ancestry: Italian
Av. Household Size: 2.18

HOUSING

Total Units: 6,530
Vacant Units: 531
Owner Occupied: 3,520
Renter Occupied: 2,479
Median Home Value: \$141,200
Median Monthly Owner's Cost w/mortgage: \$1,338
Median Monthly Rent: \$653
#1 Heating Fuel: Utility Gas
Majority of Structures Built: 1939 or earlier
Permits, 2012: N/I

ECONOMICS & TAXES

Per Capita Income: \$27,842
Median Household Income: \$44,652
Median Family Income: \$65,438
Civilian Labor Force: 7,573
% Persons Below Poverty Level: 12.5
'13 Tax Millage: 54 mils
'13 Assessment Value: \$86,550,921
Local Services Tax: \$52

ROAD SYSTEM

Miles, State Roads: 14.04
Miles, County Roads: 2.32
Miles, Local Roads: 52.31

VILLAGES/NEIGHBORHOODS

Bunker Hill	Naphin Hill
Dundell	Number Six Hill
Dunmore Corners	Petersburg
Hollywood	Quality Hill
Mount Margaret	Sport Hill

POST OFFICE with ZIP CODES

Moscow 18444	Scranton 18510
Scranton 18505	Dunmore 18512
Scranton 18509	

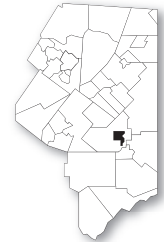
EMERGENCY SERVICES

Police Protection: Dunmore Police
Chief: Sal Marchese
Fire Protection (Paid):
 Dunmore Fire Department
Borough Fire Chief: Chris DeNaples
Ambulance Coverage (Professional Service):
 Lackawanna Ambulance
Emergency Management Coordinator:
 Benjamin Domenick

ELMHURST TOWNSHIP

2010 Population: 894
Square Miles: 2.0
Density/Sq. Mi: 447
School District: North Pocono
Low Elevation: 1,330' – Roaring Brook
High Elevation: 1,700' – South Street

Mailing Address: 112 Municipal Lane, Elmhurst Twp, PA 18444
Business Hours: M-Th, 9 A.M. to 2 P.M. (Closed Fri)
Phone: (570) 842-9999
Fax: (570) 842-9124
Email: elmhursttownship@comcast.net
Website: elmhursttwp.com



OFFICIALS/REGULATIONS

Township Secretary: Doreen Salt
Solicitor: Thomas Cummings, Esq.
Engineer: Civil Design Partners
Real Est. Tax Collector:
Shirley Wiltshire

Municipal Meeting: 1st Thursday,
7 P.M. @ Municipal Building

Comp Plan: 3/3/11
Zoning: 10/6/11
Sub/LD: 12/31/91
Flood Plain: 2/2/90
FEMA#: 421752
Census Tract: 1118
PA Classification: Rural

Board of Supervisors:
Patrick McLaine, Chairman
Robert Parkins
Merle Lyon

Zoning Hearing Board:
Robert Hawk, Chairman
Judy Smith
Mary Alice Aquaviva
Joseph O'Brien, Solicitor

Planning Commission:
Fred Tucker
Kelly DelRosso
Margaret Pane
Jason Verraastro

Planning Commission Meeting:
4th Monday, 7:30 PM
@ Municipal Building

Zoning Officer:
Richard Miller

Building Inspector:
Advanced Code

Sewage Enforcement Officer:
Paul Kosik



POPULATION

Population under 19: 179
Population over 65: 276
% High School Grads: 81.1
% College Grads: 20.9
Households: 330
Median Age: 50.2
% Minority Population: 1.6
#1 Ancestry: German
Av. Household Size: 2.39

HOUSING

Total Units: 348
Vacant Units: 18
Owner Occupied: 242
Renter Occupied: 88
Median Home Value: \$167,300
Median Monthly Owner's Cost w/mortgage: \$1,339
Median Monthly Rent: \$2,000+
#1 Heating Fuel: Oil
Majority of Structures Built: 1939 or earlier
Permits, 2012: 1

ECONOMICS & TAXES

Per Capita Income: \$22,070
Median Household Income: \$39,821
Median Family Income: \$73,750
Civilian Labor Force: 376
% Persons Below Poverty Level: 4.5
'13 Tax Millage: 15.5 mils
'13 Assessment Value: \$4,914,998
Local Services Tax: \$52

ROAD SYSTEM

Miles, State Roads: 3.55
Miles, County Roads: 0
Miles, Local Roads: 8.83

VILLAGES/NEIGHBORHOODS

Elmwood Estates
Miller Heights

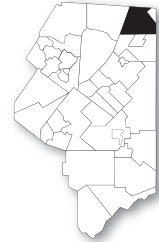
POST OFFICE with ZIP CODES

Elmhurst 18416* Moscow 18444

EMERGENCY SERVICES

Police Protection: Roaring Brook Township Police
Chief: Donald Hickey
Fire Protection (Volunteer):
Elmhurst-Roaring Brook Vol. Fire Co.
Fire Chief: Dwayne Hoover
Ambulance Coverage (Volunteer):
Moscow Vol. Ambulance
Emergency Management Coordinator:
Merle Lyon

FELL TOWNSHIP



2010 Population: 2,178
Square Miles: 15.5
Density/Sq. Mi: 141
School District: Carbondale Area
Low Elevation: 1,100' – Lackawanna River
High Elevation: 2,154' – Blueberry Hill

Mailing Address: 1 Veterans Road, Simpson, PA 18407
Business Hours: By Appointment Only
Phone: (570) 282-0321
Fax: (570) 282-0321
Email: HBPD81@aol.com
Website: felltownship.org

OFFICIALS/REGULATIONS

Township Secretary: Ann Marie Torch
Solicitor: Joseph O'Brien, Esq.
Engineer: Louis Norella, III
Real Est. Tax Collector:
 June M. Borosky

Municipal Meeting: 1st Monday,
 7 P.M. @ Municipal Building

Comp Plan: CR 2003
Zoning: 1/7/02
Sub/LD: 4/3/00
Flood Plain: 9/30/81
FEMA#: 421753
Census Tract: 1101
PA Classification: Urban

Board of Supervisors:
 Ronald J. Cosklo, Chairman
 Ann Marie Torch
 Joseph Trichilo

Zoning Hearing Board:
 Kim Cosklo, Chairman
 Robert Kovelski
 Vacancy
 Gerry Connor, Solicitor

Planning Commission:
 Randy Wallis, Chairman
 Lee Epharhum
 Tammy Sakevich

Planning Commission Meeting:
 Last Tuesday,
 7:30 P.M. @ Municipal Building

Zoning Officer:
 Joe Celbusky

Building Inspector:
 Building Inspection Underwriters
 Northeast Inspection Consultants

Sewage Enforcement Officer:
 Jay Lynch



POPULATION

Population under 19: 496
Population over 65: 394
% High School Grads: 86.4
% College Grads: 3.4
Households: 925
Median Age: 41.7
% Minority Population: 3.4
#1 Ancestry: Polish
Av. Household Size: 2.35

HOUSING

Total Units: 1,045
Vacant Units: 120
Owner Occupied: 662
Renter Occupied: 263
Median Home Value: \$90,800
Median Monthly Owner's Cost w/mortgage: \$1,079
Median Monthly Rent: \$599
#1 Heating Fuel: Oil
Majority of Structures Built: 1939 or earlier
Permits, 2012: 4

ECONOMICS & TAXES

Per Capita Income: \$21,772
Median Household Income: \$37,727
Median Family Income: \$50,100
Civilian Labor Force: 1,042
% Persons Below Poverty Level: 11.0
'13 Tax Millage: 12.1 mils
'13 Assessment Value: \$14,928,532
Local Services Tax: \$5

ROAD SYSTEM

Miles, State Roads: 20.0
Miles, County Roads: 0
Miles, Local Roads: 17.5

VILLAGES/NEIGHBORHOODS

Blueberry Hill	Fallbrook
Coalbrook	Richmondale
Crystal Lake	Simpson
Crystal Lake Forest	Valley View Terrace

POST OFFICE with ZIP CODES

Carbondale 18407 Forest City 18421

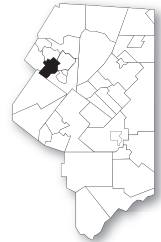
EMERGENCY SERVICES

Police Protection: PA State Police, Dunmore Barracks
Fire Protection (Volunteer):
 Grattan-Singer Hose Co.
Fire Chief: Joseph Unis
Ambulance Coverage (Volunteer):
 Cottage Hose Ambulance
 Forest City Area Ambulance
Emergency Management Coordinator:
 Joe Scotchlus

GLENBURN TOWNSHIP

2010 Population: 1,246
Square Miles: 5.1
Density/Sq. Mi: 244
School District: Abington Heights
Low Elevation: 980' – Glenburn Pond Creek
High Elevation: 1,380' – Captain White Hill

Mailing Address: PO Box 694, 3110 Waterford Road
Dalton, PA 18414
Business Hours: M-Th, 9 A.M. to 12 P.M. (Closed Fri)
Phone: (570) 563-1177
Fax: (570) 563-2250
Email: glenburntwp@comcast.net
Website: www.glenburntownship.org



OFFICIALS/REGULATIONS

Township Secretary: Joanne Benson
Solicitor: Malcolm MacGregor, Esq.
Engineer: BCM Engineers
Real Est. Tax Collector:
Georgiann Eccleston

Municipal Meeting: 3rd Monday,
7:30 P.M. @ Municipal Building

Comp Plan: SAPA 12/21/09
Zoning: 3/30/01
Sub/LD: 11/10/04
Flood Plain: 11/2/90
FEMA#: 421754
Census Tract: 1103
PA Classification: Urban

Board of Supervisors:
Michael Savitsky, Chairman
William Wicks
David Jennings, Jr.

Zoning Hearing Board:
Don Webster, Chairman
Frank Berardelli
Gretchen Jennings
William Blaum, Solicitor

Zoning Officer:
Tom Wicks

Planning Commission:
Tom Wicks, Chairman
Michael Johnson
Pete Smith
Michael Williamson
Ed Osman
Marilyn Druck
Kevin Siebecker

Planning Commission Meeting:
1st Wednesday, 7 P.M., as needed
@ Municipal Building

Building Inspector:
Building Inspection Underwriters

Sewage Enforcement Officer:
Walter Redel



POPULATION

Population under 19: 295
Population over 65: 212
% High School Grads: 97.2
% College Grads: 46.3
Households: 498
Median Age: 46.3
% Minority Population: 4.9
#1 Ancestry: Irish
Av. Household Size: 2.5

HOUSING

Total Units: 547
Vacant Units: 49
Owner Occupied: 445
Renter Occupied: 53
Median Home Value: \$208,200
Median Monthly Owner's Cost w/mortgage: \$1,738
Median Monthly Rent: \$598
#1 Heating Fuel: Utility Gas
Majority of Structures Built: 1970 to 1979
Permits, 2012: 0

ECONOMICS & TAXES

Per Capita Income: \$37,469
Median Household Income: \$66,528
Median Family Income: \$78,098
Civilian Labor Force: 656
% Persons Below Poverty Level: 5.1
'13 Tax Millage: 4 mills
'13 Assessment Value: \$13,969,981
Local Services Tax: \$10

ROAD SYSTEM

Miles, State Roads: 9.98
Miles, County Roads: 0
Miles, Local Roads: 9.08

VILLAGES/NEIGHBORHOODS

Edgewood MHP	Oakford Glen
Glenburn Park	Oakford Woods
Glenburn Terrace	South Ackerly
Knollwood	Spicebush Acres
Ledgewood	Summerfield Village
Meadowside	Windemere

POST OFFICE with ZIP CODES

Clarks Summit 18411 Dalton 18414

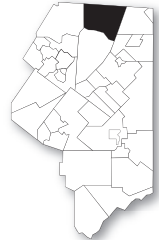
EMERGENCY SERVICES

Police Protection: Waverly Township Police
Chief: Ken James
Fire Protection (Volunteer):
Clarks Summit Vol. Fire Co.
Chief: Jake Hoinowski
Dalton Vol. Fire Co.
Chief: Ronald Stacknick
Ambulance Coverage (Volunteer):
Clarks Summit Vol. Ambulance
Dalton Vol. Ambulance
Emergency Management Coordinator:
Ken James, Eric Judge

GREENFIELD TOWNSHIP

2010 Population: 2,105
Square Miles: 22.4
Density/Sq. Mi: 94
School District: Lakeland
Low Elevation: 1,100' – Tunkhannock Creek S. Branch
High Elevation: 1,780' – Crystal Lake Boulevard

Mailing Address: 424 State Route 106
 Greenfield Twp, PA 18407
Business Hours: By Appointment Only
Phone: (570) 282-7000
Fax: (570) 282-7013
Email: supervisor@greenfieldtownship.org
Website: www.greenfieldtownship.org



OFFICIALS/REGULATIONS

Township Secretary: Bruce Evans
Solicitor: Walter Casper, Jr, Esq..
Engineer: David D. Klepadlo
 & Associates
Real Est. Tax Collector:
 Donald J. Flynn, Sr.

Municipal Meeting: 1st Tuesday, 8
 P.M. @ Municipal Building

Comp Plan: 5/5/81
Zoning: 3/5/99
Sub/LD: 10/3/00
Flood Plain: 7/16/90
FEMA#: #: 422456
Census Tract: 1102.01
PA Classification: Rural

Board of Supervisors:
 Joseph G. Slebodnik, Chairman
 Bruce R. Evans
 Thomas Cerra

Zoning Hearing Board:
 Howard Evans, Chairman
 Kim Fortuner
 Joe Graziano
 James Corey

Planning Commission:
 Joseph Slebodnik, Chairman
 Stan Wiersbecki
 Ruth Kurtz
 Tina Zuk
 Kevin Clum

Planning Commission Meeting:
 1st Tuesday, 7 P.M. @
 Municipal Building

Zoning Officer:
 Paul Fortuner

Building Inspector:
 Building Inspection Underwriters

Sewage Enforcement Officer:
 Jay Lynch



POPULATION

Population under 19: 499
Population over 65: 347
% High School Grads: 92.7
% College Grads: 24.7
Households: 828
Median Age: 43.8
% Minority Population: 1.5
#1 Ancestry: Polish
Av. Household Size: 2.54

HOUSING

Total Units: 1,001
Vacant Units: 173
Owner Occupied: 728
Renter Occupied: 100
Median Home Value: \$198,500
**Median Monthly Owner's Cost
 w/mortgage:** \$1,443
Median Monthly Rent: \$572
#1 Heating Fuel: Fuel Oil
Majority of Structures Built: 1990 to 1999
Permits, 2012: 6

ECONOMICS & TAXES

Per Capita Income: \$27,795
Median Household Income: \$62,386
Median Family Income: \$76,250
Civilian Labor Force: 1,210
% Persons Below Poverty Level: 6.7
'13 Tax Millage: 14 mils
'13 Assessment Value: \$18,981,769
Local Services Tax: \$52

ROAD SYSTEM

Miles, State Roads: 25.75
Miles, County Roads: 0
Miles, Local Roads: 22.42

VILLAGES/NEIGHBORHOODS

Crystal Lake	Malwood
Davidson Corners	Newton Lake
Finch Hill	Spedding Farms
Finch Hill MHP	Spencers Corners
Lake Point Estates	Tompkinsville
Lake View Estates	

POST OFFICE with ZIP CODES

Carbondale 18407 Jermyn 18433

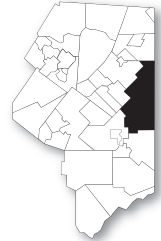
EMERGENCY SERVICES

Police Protection: Greenfield Township Police
Chief: Paul Fortuner
Fire Protection (Volunteer):
 Greenfield Township Vol. Fire Co.
Fire Chief: Bruce Evans, Charles Lubash
Ambulance Coverage (Volunteer): Greenfield Vol. Ambulance
Emergency Management Coordinator:
 Dean Cerra

JEFFERSON TOWNSHIP

2010 Population: 3,731
Square Miles: 34.7
Density/Sq. Mi: 108
School District: North Pocono
Low Elevation: 1,430' – W. Branch Wallenpaupack Creek
High Elevation: 2,323' – Moosic Mountain

Mailing Address: 487 Cortez Road, Jefferson Twp, PA 18436
Business Hours: M-F, 8 A.M. to 4 P.M.
Phone: (570) 689-7028
Fax: (570) 689-7863
Email: jeffersontownship@yahoo.com
Website: www.jefferson-twppa.com



OFFICIALS/REGULATIONS

Borough Secretary: Coleen Watt
Solicitor: Donald P. Dolan, Esq.
Engineer: Engineering Surveying Consultants
Real Est. Tax Collector: Ceatana Keating

Municipal Meeting: 1st Monday, 7:30 PM @ Municipal Building

Comp Plan: JMS 5/7/07
Zoning: 8/2/10
Sub/LD: 4/2/90
Flood Plain: 6/1/86
FEMA#: 422457
Census Tract: 1118
PA Classification: Rural

Board of Supervisors:
Lester L. Butler, Jr, Chairman
John H. Patterson, Jr.
Paul Jake Thomas

Zoning Hearing Board:
Kurt Hennemuth, Chairman
Barbara Janus
Kenneth Notari
Rollin Keisling
Joseph Norvilas
Geoffrey Blake, Solicitor

Zoning Officer:
Ronald Motacki

Planning Commission:
William Nicolais, Chairman
Cindy Canterbury
Eugene Metchulat
Joseph Dombrowski
Michael Black

Planning Commission Meeting:
2nd Wednesday, 7 P.M.
@ Municipal Building

Building Inspector: Building Inspection Underwriters
Northeast Inspection Consultants

Sewage Enforcement Officer:
Homer L. Bulter



POPULATION

Population under 19: 842
Population over 65: 543
% High School Grads: 85.3
% College Grads: 26.2
Households: 1,460
Median Age: 45.3
% Minority Population: 1.9
#1 Ancestry: Italian
Av. Household Size: 2.56

HOUSING

Total Units: 1,698
Vacant Units: 238
Owner Occupied: 1,293
Renter Occupied: 167
Median Home Value: \$175,800
Median Monthly Owner's Cost w/mortgage: \$1,540
Median Monthly Rent: \$562
#1 Heating Fuel: Fuel Oil
Majority of Structures Built: 1970 to 1979
Permits, 2012: 12

ECONOMICS & TAXES

Per Capita Income: \$26,920
Median Household Income: \$55,608
Median Family Income: \$67,592
Civilian Labor Force: 1,946
% Persons Below Poverty Level: 2.7
'13 Tax Millage: 15 mils
'13 Assessment Value: \$28,947,919
Local Services Tax: \$0

ROAD SYSTEM

Miles, State Roads: 29.41
Miles, County Roads: 0
Miles, Local Roads: 27.21

VILLAGES/NEIGHBORHOODS

Bel-Aire Acres	Hi View MHP	Red Oak
Cortez	Jefferson Heights	Rolling Hills MHP
Drinker	Lake Louis	Saco
Elmdale	Lake Spangenburg	Salem Heights
Elmdale MHP	Laurel Ridge	Stonefield Estates
Evergreen MHP	Log Road Village	Wimmers
Floral Estates	Moosic Lakes	Windfall MHP
Happy Acres	Mount Cobb	

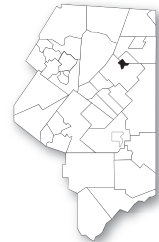
POST OFFICE with ZIP CODES

Archbald 18403	Moscow 18444
Lake Ariel 18436	Waymart 18472

EMERGENCY SERVICES

Police Protection: Jefferson Township Police
Chief: James Phillips, Jr.
Fire Protection (Volunteer): Jefferson Township Vol. Fire Co.
Fire Chief: Matthew Bistran
Ambulance Coverage (Volunteer): Jefferson Vol. Ambulance
Emergency Management Coordinator: Homer Butler

JERMYN BOROUGH



2010 Population: 2,169
Square Miles: 0.8
Density/Sq. Mi: 2,711
School District: Lakeland
Low Elevation: 915' – Lackawanna River
High Elevation: 1,040' – West Archbald Line

Mailing Address: 440 Jefferson Avenue, Jermyn, PA 18433
Business Hours: M-F, 8:30 A.M. to 4 P.M.
Phone: (570) 876-0610
Fax: (570) 876-0706
Email: jermynborough@epix.net
Website: jermynpa.com

OFFICIALS/REGULATIONS

Borough Manager: Deborah Morcom
Mayor: Bruce A. Smallacombe
Solicitor: Al Nicholls, Esq.
Engineer: KBA Engineering
Real Est. Tax Collector:
 Ann Marie DeSanto

Municipal Meeting:
 2nd Thursday, 7 P.M.
 @ Municipal Building

Comp Plan: 1965
Zoning: 10/8/98
Sub/LD: 4/11/02
Flood Plain: 12/18/79
FEMA#: 420530
Census Tract: 1110
PA Classification: Urban

Council:
 Catherine C. Hosie, President
 Robert P. Parks III
 John G. Mark
 Walter R. Estile
 James P. Allan
 Joseph R. Smith
 Anthony Fuga, Jr.

Zoning Hearing Board:
 Theodore Chrush, Chairman
 Arthur Wilson
 Gail Rosemergy
 Bruce Parri
 Catherine Nicholls
 John Lawler, Solicitor

Planning Commission:
 Basil Kleha, Chairman
 Charles Battenberg
 William Langman
 Donald Stephens
 Thomas Usher

Planning Commission Meeting:
 4th Thursday,
 7 P.M. @ Municipal Building

Zoning Officer:
 Robert Chase

Building Inspector:
 Burlav Veritas

Sewage Enforcement Officer:
 Gary Wilding



POPULATION

Population under 19: 487
Population over 65: 389
% High School Grads: 93.1
% College Grads: 15.0
Households: 951
Median Age: 42.1
% Minority Population: 3.2
#1 Ancestry: Irish
Av. Household Size: 2.27

HOUSING

Total Units: 1,017
Vacant Units: 66
Owner Occupied: 647
Renter Occupied: 304
Median Home Value: \$117,500
Median Monthly Owner's Cost w/mortgage: \$1,096
Median Monthly Rent: \$571
#1 Heating Fuel: Utility Gas
Majority of Structures Built: 1939 or earlier
Permits, 2012: 0

ECONOMICS & TAXES

Per Capita Income: \$22,195
Median Household Income: \$40,167
Median Family Income: \$51,429
Civilian Labor Force: 1,167
% Persons Below Poverty Level: 14.9
'13 Tax Millage: 26 mils
'13 Assessment Value: \$9,563,478
Local Services Tax: \$52

ROAD SYSTEM

Miles, State Roads: 2.06
Miles, County Roads: 0.7
Miles, Local Roads: 9.58

VILLAGES/NEIGHBORHOODS

East Jermyn
 Lackawanna Acres
 Parkview Estates
 Rushbrook Estates
 Woodlands

POST OFFICE with ZIP CODES

Jermyn 18433

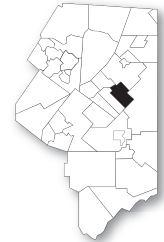
EMERGENCY SERVICES

Police Protection: Jermyn Police
Acting Chief: William Arthur
Fire Protection (Volunteer):
 Artisan Hose Co.
 Crystal Hose Co.
Fire Chief: Raymond Rood
Ambulance Coverage (Volunteer):
 William Walker Vol. Ambulance
Emergency Management Coordinator:
 Ralph Bensing

JESSUP BOROUGH

2010 Population: 4,676
Square Miles: 6.8
Density/Sq. Mi: 688
School District: Valley View
Low Elevation: 790' – Lackawanna River
High Elevation: 2,160' – Jefferson Township Line

Mailing Address: 395 Lane Street, Jessup, PA 18434
Business Hours: M-F, 8 A.M. to 4 P.M.
Phone: (570) 489-0411
Fax: (570) 489-6899
Email: jessupborough@comcast.net
Website: www.jessupborough.com



OFFICIALS/REGULATIONS

Borough Secretary: Sharon Marek
Mayor: Beverly Valvano Merkel
Solicitor: Richard Fanucci, Esq.
Engineer: KBA Engineering
Real Est. Tax Collector:
 Genevieve Lupini

Municipal Meeting: 1st Monday,
 7P.M. @ Municipal Building

Comp Plan: 4/6/98
Zoning: 3/2/98
Sub/LD: 5/1/00
Flood Plain: 4/15/80
FEMA#: 420531
Census Tract: 1113
PA Classification: Urban

Council:
 James F. Brunozzi, President
 Lorraine Stevens
 Pat Geruolo Kurpis
 Randy Santarelli
 Margaret Alunni
 Joseph Mellado
 Nick Marino

Zoning Hearing Board:
 Tom Rogari, Chairman
 Charles Vagnarelli
 Frank Merkel
 Jason Carey
 Jack Munley
 Kim Giombetti, Solicitor

Planning Commission:
 Gene Varzaly, Chairman
 Anthony Rotell
 Dominic Perini
 Brett Glucknis
 Robert Wasilchak
 Robert Wasilchak, Jr.
 Steve Esgro
Planning Commission Meeting:
 3rd Wednesday,
 7 PM @ Municipal Building
Zoning Officer:
 Robert Grunza
Building Inspector: Building
 Inspection Underwriters
Sewage Enforcement Officer:
 Dave Garvey



POPULATION

Population under 19: 1,048
Population over 65: 849
% High School Grads: 92.5
% College Grads: 21.7
Households: 2,007
Median Age: 42.5
% Minority Population: 3.1
#1 Ancestry: Italian
Av. Household Size: 2.33

HOUSING

Total Units: 2,134
Vacant Units: 127
Owner Occupied: 1,446
Renter Occupied: 561
Median Home Value: \$113,600
Median Monthly Owner's Cost w/mortgage: \$1,130
Median Monthly Rent: \$534
#1 Heating Fuel: Utility Gas
Majority of Structures Built: 1939 or earlier
Permits, 2012: 2

ECONOMICS & TAXES

Per Capita Income: \$23,973
Median Household Income: \$42,434
Median Family Income: \$58,976
Civilian Labor Force: 2,290
% Persons Below Poverty Level: 14.9
'13 Tax Millage: 21.7 mils
'13 Assessment Value: \$34,897,982
Local Services Tax: \$52

ROAD SYSTEM

Miles, State Roads: 7.87
Miles, County Roads: 0
Miles, Local Roads: 19.61

VILLAGES/NEIGHBORHOODS

Back Road	The Patch
Basalyga's Patch	Uptown
Riverside Park	Winton
The Lane	Winton Village
The Main	

POST OFFICE with ZIP CODES

Archbald 18403 Jessup 18434

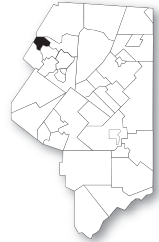
EMERGENCY SERVICES

Police Protection: Jessup Police
Chief: Joseph Walsh
Fire Protection (Volunteer):
 Jessup Hose Co. #1
 Chief: Johnathan Coyne
 Jessup Hose Co. #2
 Chief: Steve Pitoniak
Ambulance Coverage (Volunteer):
 Jessup Hose Co. #2 Ambulance
Emergency Management Coordinator:
 Steve Pitoniak

LA PLUME TOWNSHIP

2010 Population: 602
Square Miles: 2.4
Density/Sq. Mi: 251
School District: Lackawanna Trail
Low Elevation: 850' – Tunkhannock Creek
High Elevation: 1,220' – Hickory Ridge Road

Mailing Address: 2080 Hickory Ridge Road, Factoryville, PA 18419
Business Hours: By Appointment Only
Phone: (570) 945-5438
Fax: (570) 945-5438
Email: laplumetwp@yahoo.com
Website: None



OFFICIALS/REGULATIONS

Township Secretary: Shirley Lewis
Solicitor: Robert Browning, Esq.
Engineer: John Seamans
Real Est. Tax Collector:
 Clyde Ellsworth

Municipal Meeting: 2nd Thursday,
 7:30 P.M. @ Municipal Building

Comp Plan: 4/68
Zoning: 7/12/90
Sub/LD: 4/9/87
Flood Plain: 9/3/82
FEMA#: 422458
Census Tract: 1103
PA Classification: Rural

Board of Supervisors:
 Lisa Huffsmith, Chair
 Thomas Dickinson
 Paul Mahon

Zoning Hearing Board:
 Grant Thomas, Chairman
 Hal Jerauld
 Ann Oswald
 Raymond Rinaldi, Solicitor

Zoning Officer:
 Thomas Huffsmith

Planning Commission:
 Bruce VanFleet, Chairman
 Thomas Huffsmith
 JoAnne Klingel
 Paul Mahon
 Bob Smith
 Nelson VanFleet
 Nancy Cerretani

Planning Commission Meeting:
 Meeting: 3rd Thursday, 7:30 P.M., as
 needed @ Municipal Building

Building Inspector:
 UCC – Opt-out

Sewage Enforcement Officer:
 Walter Redel



POPULATION

Population under 19: 156
Population over 65: 90
% High School Grads: 78.3
% College Grads: 20.5
Households: 254
Median Age: 42.0
% Minority Population: 2.8
#1 Ancestry: German
Av. Household Size: 2.37

HOUSING

Total Units: 280
Vacant Units: 26
Owner Occupied: 205
Renter Occupied: 49
Median Home Value: \$117,500
Median Monthly Owner's Cost w/mortgage: \$1,030
Median Monthly Rent: \$588
#1 Heating Fuel: Fuel Oil
Majority of Structures Built: 1939 or earlier
Permits, 2012: 0

ECONOMICS & TAXES

Per Capita Income: \$20,000
Median Household Income: \$35,859
Median Family Income: \$46,548
Civilian Labor Force: 409
% Persons Below Poverty Level: 23.0
'13 Tax Millage: 4.45 mils
'13 Assessment Value: \$2,731,326
Local Services Tax: \$0

ROAD SYSTEM

Miles, State Roads: 5.39
Miles, County Roads: 0
Miles, Local Roads: 3.71

VILLAGES/NEIGHBORHOODS

LaPlume
 Mallard Pond
 Tall Timbers Village MHP

POST OFFICE with ZIP CODES

Dalton 18414 LaPlume 18440*
 Factoryville 18419

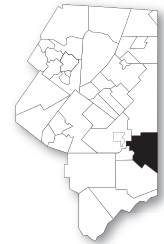
EMERGENCY SERVICES

Police Protection:
 PA State Police, Dunmore Barracks
Fire Protection (Volunteer):
 Dalton Vol. Fire Co.
Fire Chief: Ronald Stacknick
 Factoryville Vol. Fire Co.
Fire Chief: Brian Gow
Ambulance Coverage (Volunteer):
 Dalton Vol. Ambulance
 Factoryville Vol. Ambulance
Emergency Management Coordinator:
 Sanford Cohen

MADISON TOWNSHIP

2010 Population: 2,750
Square Miles: 17.3
Density/Sq. Mi: 159
School District: North Pocono
Low Elevation: 1,421' – Elmhurst Reservoir
High Elevation: 2,023' – East of Lake Kahagon

Mailing Address: 3200 Madisonville Road, Madison Twp, PA 18444
Business Hours: Monday, 8 A.M. – 11 A.M.
Phone: (570) 842-3088
Fax: (570) 842-9280
Email: madisontwp@echoes.net
Website: madisontwppa.org



OFFICIALS/REGULATIONS

Township Secretary:
Deborah Gromlich
Solicitor: H. Clark Connor, Esq.
Engineer: Civil Design Partners
Real Est. Tax Collector:
Donna Smith
Municipal Meeting:
1st Monday, 8 P.M.
@ Municipal Building

Comp Plan: JMS 5/7/07
Zoning: 4/6/09
Sub/LD: 8/7/06
Flood Plain: 6/1/86
FEMA#: 421755
Census Tract: 1129
PA Classification: Rural

Board of Supervisors:
Charles Frey, Chairman
Andrew Nazarenko
Philip Setzer
Zoning Hearing Board:
Michael Rosencranz, Chairman
Stephanie Oltmann
Jeff West
R. Anthony Waldron, Solicitor

Zoning Officer:
Mary Liz Donato

Planning Commission:
Paul Williams, Chairman
George VanBrunt, Jr.
Mary Liz Donato
Myron Schreck
David Haines
Anthony Torda
Allan McLain
Dave Garvey, Engineer
Planning Commission Meeting: 2nd Monday, 8 P.M.,
@ Municipal Building

Building Inspector:
Building Inspection Underwriters

Sewage Enforcement Officer:
George VanBrunt



POPULATION

Population under 19: 744
Population over 65: 347
% High School Grads: 88.1
% College Grads: 16.1
Households: 1,025
Median Age: 42.1
% Minority Population: 1.6
#1 Ancestry: German
Av. Household Size: 2.68

HOUSING

Total Units: 1,094
Vacant Units: 69
Owner Occupied: 924
Renter Occupied: 101
Median Home Value: \$181,000
Median Monthly Owner's Cost w/mortgage: \$1,381
Median Monthly Rent: \$723
#1 Heating Fuel: Oil
Majority of Structures Built: 1970 to 1979
Permits, 2012: 4

ECONOMICS & TAXES

Per Capita Income: \$22,014
Median Household Income: \$50,592
Median Family Income: \$55,436
Civilian Labor Force: 1,342
% Persons Below Poverty Level: 10.7
'12 Tax Millage: 8 mills
'12 Assessment Value: \$16,905,771
Local Services Tax: \$0

ROAD SYSTEM

Miles, State Roads: 16.39
Miles, County Roads: 0
Miles, Local Roads: 20.72

VILLAGES/NEIGHBORHOODS

Aberdeen	Lake Kahagon Estates
Bear Brook Acres	Lakeside MHP
Bloomington	Madison Estates MHP
Cherrywood	Madison Farms
Dawn Acres	Madison Meadows
Fara Estates	Madisonville
Fernwood	Meadow Woods
Gravel Pond Estates	Quicktown
Hillside MHP	Spring Run Estates
Ives MHP	Stony Meadows
Jubilee	

POST OFFICE with ZIP CODES

Moscow 18444

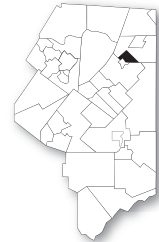
EMERGENCY SERVICES

Police Protection:
PA State Police, Dunmore Barracks
Fire Protection (Volunteer):
Madisonville Ind. Fire Co.
Fire Chief: Kevin Emerson
Ambulance Coverage (Volunteer):
Moscow Vol. Ambulance
Emergency Management Coordinator:
Rodney Quinn

MAYFIELD BOROUGH

2010 Population: 1,807
Square Miles: 2.4
Density/Sq. Mi: 753
School District: Lakeland
Low Elevation: 940' – Lackawanna River
High Elevation: 1,550' – Carbondale Township Line

Mailing Address: 739 Penn Avenue, Mayfield, PA 18433
Business Hours: M-Th 8 A.M. to 4 P.M.; Fri. 8 A.M. to 12 P.M.
Phone: (570) 876-4391
Fax: (570) 876-4391
Email: mayfieldboro@echoes.net
Website: mayfieldborough.org



OFFICIALS/REGULATIONS

Borough Secretary:

Phyllis A. Jaskowiec
Mayor: Alexander J. Chelik
Solicitor: Paul E. Smith, Esq.
Engineer: KBA Engineering
Real Est. Tax Collector:
Ann "Dolly" Martin
Municipal Meeting:
2nd Wednesday, 7 P.M.
@ Municipal Building
Comp Plan: None
Zoning: 12/12/00
Sub/LD: 1/9/02
Flood Plain: 9/30/81
FEMA#: 420532
Census Tract: 1106
PA Classification: Urban

Council:

Thomas J. Gallagher, President
Alan J. Kopa
James A. Depoti
Ellen Krantz-Buskovitz
Donald J. Mosley
George Pittsman, Jr.
Janice R. Joyce

Zoning Hearing Board:

Curtis Nicolio, Chairman
Gary Piorkowski
Alan Bucklaw
Vacancy
Michael Krushinski, Solicitor

Planning Commission:

Ronald Zeshonski, Chairman
James Perry
Alexander J. Chelik
Peter Jennings
Frank Krantz

Planning Commission Meeting:

1st Wednesday,
7 P.M. @ Municipal Building

Zoning Officer:

Kenneth Liuzzo

Building Inspector:

Northeast Inspection Consultants

Sewage Enforcement Officer:

Gary Wilding



POPULATION

Population under 19: 460
Population over 65: 305
% High School Grads: 90.6
% College Grads: 23.5
Households: 739
Median Age: 41.6
% Minority Population: 2.3
#1 Ancestry: Italian
Av. Household Size: 2.45

HOUSING

Total Units: 800
Vacant Units: 61
Owner Occupied: 580
Renter Occupied: 159
Median Home Value: \$117,300
Median Monthly Owner's Cost w/mortgage: \$1,197
Median Monthly Rent: \$486
#1 Heating Fuel: Utility Gas
Majority of Structures Built: 1939 or earlier
Permits, 2012: 0

ECONOMICS & TAXES

Per Capita Income: \$23,496
Median Household Income: \$39,786
Median Family Income: \$58,105
Civilian Labor Force: 1,045
% Persons Below Poverty Level: 11.0
'13 Tax Millage: 27 mils
'13 Assessment Value: \$10,991,051
Local Services Tax: \$52

ROAD SYSTEM

Miles, State Roads: 5.0
Miles, County Roads: 1.3
Miles, Local Roads: 7.21

VILLAGES/NEIGHBORHOODS

Chestnut Hill
Mayfield Heights

POST OFFICE with ZIP CODES

Jermyn 18433

EMERGENCY SERVICES

Police Protection: Mayfield Police

Chief: Joseph Perechinsky

Fire Protection (Volunteer):

Mayfield Hose Co. #1 Whitmore Hose Co.

William Walker Hose Co.

Fire Chief:

Joseph Tomcavage

Ambulance Coverage (Volunteer):

William Walker Vol. Ambulance

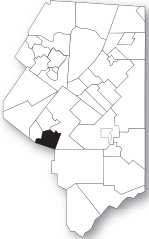
Emergency Management Coordinator:

James Perry

MOOSIC BOROUGH

2010 Population: 5,719
Square Miles: 6.7
Density/Sq. Mi: 854
School District: Riverside
Low Elevation: 620' – Lackawanna River
High Elevation: 1,280' – near Stark Reservoir

Mailing Address: 715 Main Street, Moosic, PA 18507
Business Hours: M-F, 8:30 A.M. to 4 P.M.
Phone: (570) 457-5480
Fax: (570) 457-0762
Email: moosic94@moosicborough.comcastbiz.net
Website: moosicborough.com



OFFICIALS/REGULATIONS

Borough Administrator:

Jane Sterling
Mayor: James Segilia
Solicitor: John Brazil, Esq.
Engineer: Penn Eastern, Inc.
Real Est. Tax Collector:
 Bryan J. Fauver

Municipal Meeting: 2nd Tuesday,
 7 P.M. @ Municipal Building

Comp Plan: 2003
Zoning: 3/19/03
Sub/LD: 4/10/01
Flood Plain: 11/1/79
FEMA#: 420533
Census Tract: 1128
PA Classification: Urban

Council:

Joseph G. Mercatili, President
 Eugene "Buddy" Prusinski
 Bill Sweeney
 Bob Besecker
 Mary Ann Nawrocki
 Joseph J. Dente, Jr.
 Harry Lindsay

Zone Hearing Board:

Peter Kanton, Chairman
 Vince Navich
 John Bender
 John Bamford
 Jason Muskey
 Donald Frederickson, Solicitor

Zoning Officer:

James Durkin

Planning Commission:

Bryan Fauver, Chairman
 Stanley Kania
 Harry Lindsay
 Michael Duda
 Robert Besecker
 Joseph Stroke
 John Joyce
 Gerry Reilly

Planning Commission Meeting:

4th Wednesday, 7 P.M.
 @ Municipal Building

Building Inspector:

Building Inspection Underwriters

Sewage Enforcement Officer:

Tim Holden



POPULATION

Population under 19: 1,257
Population over 65: 1,078
% High School Grads: 92.5
% College Grads: 92.5
Households: 2,363
Median Age: 44.4
% Minority Population: 4.7
#1 Ancestry: 2.41
Av. Household Size: Italian

HOUSING

Total Units: 2,500
Vacant Units: 137
Owner Occupied: 1,841
Renter Occupied: 522
Median Home Value: \$151,500
Median Monthly Owner's Cost w/mortgage: \$1,434
Median Monthly Rent: \$679
#1 Heating Fuel: Utility Gas
Majority of Structures Built: 1939 or earlier
Permits, 2012: 5

ECONOMICS & TAXES

Per Capita Income: \$31,354
Median Household Income: \$57,826
Median Family Income: \$62,500
Civilian Labor Force: 2,941
% Persons Below Poverty Level: 10.6
'13 Tax Millage: 12.87 mils
'13 Assessment Value: \$74,529,112
Local Services Tax: \$52

ROAD SYSTEM

Miles, State Roads: 11.24
Miles, County Roads: 5.75
Miles, Local Roads: 28.2

VILLAGES/NEIGHBORHOODS

Belin Village	Moosic Heights MHP
Glenmaura	Oak Hill
Greenwood	Rocky Glen
Hidden Village	Spike Island
Honor MHP	Starks
Moosic	

POST OFFICE with ZIP CODES

Scranton 18505	Avoca 18641
Moosic 18507	

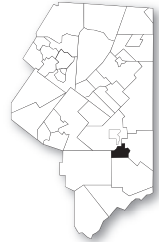
EMERGENCY SERVICES

Police Protection: Moosic Police
Chief: Charles Mauer
Fire Protection (Volunteer):
 Greenwood Hose Co.
Fire Chief: Charles Molinaro
Ambulance Coverage (Volunteer):
 Greenwood Hose Co. Ambulance
Emergency Management Coordinator:
 Gerald Reilly

MOSCOW BOROUGH

2010 Population: 2,026
Square Miles: 2.8
Density/Sq. Mi: 724
School District: North Pocono
Low Elevation: 1,430' – Elmhurst Reservoir
High Elevation: 1,840' – Stephens Heights

Mailing Address: 123 VanBrunt Street, Moscow, PA 18444
Business Hours: M & Tu 8 A.M. – 4:30 P.M.;
W & Th 8 AM – 2:30 P.M.; Fri 8:30 A.M. – 2:30 P.M.
Phone: (570) 842-1699
Fax: (570) 842-0499
Email: office@moscowboro.com
Website: www.moscowboro.com



OFFICIALS/REGULATIONS

Borough Secretary: Constance Sanko
Mayor: Daniel F. Edwards
Solicitor: Bruce Zero, Esq.
Engineer: Greenman-Pedersen
Real Est. Tax Collector: George Powell

Municipal Meeting: 1st & 3rd
Mondays, 7 P.M. @ Municipal Building
(Jun, Jul, Aug – 1st Monday only)

Comp Plan: None
Zoning: 6/2/08
Sub/LD: 1/19/10
Flood Plain: 12/1/81
FEMA#: 420534
Census Tract: 1118
PA Classification: Rural

Council:
Arthur Pencek, President
Marc Gaughan
Edward D. Gaughan
Cesare Forconi
George F. Edwards, Jr.
William P. Heim
Rosemarie Warner

Zoning Hearing Board:
James Huff, Chairman
Barry Hartzell
Daniel Kopcza
Jeffrey Sunday, Solicitor

Planning Commission:
Cesare Forconi, Chairman
Harry Andes
Joseph Fesolovich
Barry Gabello
Marc Gaughan

Planning Commission Meeting:
Last Monday,
7 PM @ Municipal Building

Zoning Officer:
David Lamm

Building Inspector:
David Lamm

Sewage Enforcement Officer:
Jerome Loftus



POPULATION

Population under 19: 565
Population over 65: 289
% High School Grads: 90.2
% College Grads: 34.2
Households: 751
Median Age: 41.9
% Minority Population: 2.1
#1 Ancestry: Irish
Av. Household Size: 2.7

HOUSING

Total Units: 789
Vacant Units: 38
Owner Occupied: 583
Renter Occupied: 168
Median Home Value: \$217,300
Median Monthly Owner's Cost w/mortgage: \$1,586
Median Monthly Rent: \$793
#1 Heating Fuel: Oil
Majority of Structures Built: 1939 or earlier
Permits, 2012: 3

ECONOMICS & TAXES

Per Capita Income: \$32,888
Median Household Income: \$58,686
Median Family Income: \$77,583
Civilian Labor Force: 1,272
% Persons Below Poverty Level: 5.2
'13 Tax Millage: 33 mils
'13 Assessment Value: \$13,870,239
Local Services Tax: \$52

ROAD SYSTEM

Miles, State Roads: 5.99
Miles, County Roads: 0
Miles, Local Roads: 10.12

VILLAGES/NEIGHBORHOODS

Harmony Hills
Stephens Heights

POST OFFICE with ZIP CODES

Moscow 18444

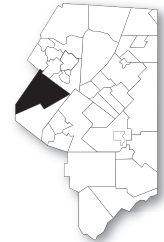
EMERGENCY SERVICES

Police Protection: Moscow Police
Chief: Ivy Brenzel
Fire Protection (Volunteer):
Moscow Vol. Fire Co.
Fire Chief: Erin O'Malley-Guse
Ambulance Coverage (Volunteer):
Moscow Vol. Ambulance
Emergency Management Coordinator:
Kimberly Mecca

NEWTON TOWNSHIP

2010 Population: 2,846
Square Miles: 23.1
Density/Sq. Mi: 123
School District: Abington Heights
Low Elevation: 545' – Susquehanna River
High Elevation: 2,280' – Bald Mountain

Mailing Address: 1528 Newton-Ransom Blvd.
Clarks Summit, PA 18411
Business Hours: M - F, 8 A.M. – 4 P.M.
Phone: (570) 587-1520
Fax: (570) 587-1674
Email: newtontp@epix.net
Website: www.newton-township.com



OFFICIALS/REGULATIONS

Township Secretary: Francine Norton
Solicitor: Joseph Sileo, Esq.
Engineer: Milnes Companies
Real Est. Tax Collector:
Ruth E. Hayden

Municipal Meeting: 2nd Tuesday,
7:30 P.M. @ Municipal Building

Comp Plan: SAPA 12/14/09
Zoning: 10/14/91
Sub/LD: 4/12/93
Flood Plain: 7/3/90
FEMA#: 421756
Census Tract: 1124
PA Classification: Rural

Board of Supervisors:
Ron Koldjeski, Chairman
Douglas Pallman
Kevin Carr

Zoning Hearing Board:
Keith Eckel, Chairman
Pete Restuccia
Paul Wendolowski
John T. Clarey, Solicitor

Zoning Officer:
D. Scot Haan

Planning Commission:

D. Scot Haan, Chairman
Al Parsells
Karen Lilik
James Norton
Gregg Raino
Fred Spott
Bob Naegele

Planning Commission Meeting:

Last Wednesday, 7:30 PM @
Municipal Building

Building Inspector:

Building Inspection Underwriters

Sewage Enforcement Officer:

Osbert Patton



POPULATION

Population under 19: 684
Population over 65: 417
% High School Grads: 90.5
% College Grads: 29.6
Households: 982
Median Age: 44.7
% Minority Population: 1.8
#1 Ancestry: Irish
Av. Household Size: 2.72

HOUSING

Total Units: 1,043
Vacant Units: 61
Owner Occupied: 848
Renter Occupied: 134
Median Home Value: \$207,900
Median Monthly Owner's Cost w/mortgage: \$1,709
Median Monthly Rent: \$593
#1 Heating Fuel: Oil
Majority of Structures Built: 1970 to 1979
Permits, 2012: 20

ECONOMICS & TAXES

Per Capita Income: \$35,264
Median Household Income: \$66,940
Median Family Income: \$78,580
Civilian Labor Force: 1,508
% Persons Below Poverty Level: 5.0
'13 Tax Millage: 10 mills
'13 Assessment Value: \$23,238,911
Local Services Tax: \$52

ROAD SYSTEM

Miles, State Roads: 27.44
Miles, County Roads: 0
Miles, Local Roads: 28.01

VILLAGES/NEIGHBORHOODS

Cherry Ridge
Countryside Estates
Eagleway
Lakeside Manor
Newton Centre
Newton View
Schultzville
Square Top
Summit Lake Acres
Terra Manor
Woodhaven Crest

POST OFFICE with ZIP CODES

Clarks Summit 18411
Dalton 18414
Falls 18615

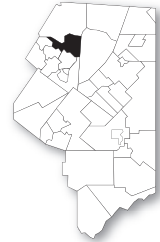
EMERGENCY SERVICES

Police Protection: Newton Township Police
Chief: Robert Reese
Fire Protection (Volunteer):
Newton-Ransom Vol. Fire Co.
Fire Chief: Jeff LaCoe
Ambulance Coverage (Volunteer):
Newton-Ransom Vol. Ambulance
Emergency Management Coordinator:
John Stempfoski

NORTH ABINGTON TOWNSHIP

2010 Population: 703
Square Miles: 9.5
Density/Sq. Mi: 74
School District: Abington Heights
Low Elevation: 890' – S. Branch Tunkhannock Creek
High Elevation: 1,680' – Grouse Hill

Mailing Address: PO Box 462, Dalton, PA 18414
Business Hours: By appointment only
Phone: (570) 563-2385
Fax: (570) 563-1086
Email: northabingtonwp@aol.com
Website: None



OFFICIALS/REGULATIONS

Township Secretary: Mary Redel
Solicitor: Jennifer Walsh, Esq.
Engineer: John Seamans
Real Est. Tax Collector:
 Betty L. Opsasnick

Municipal Meeting: 1st Tuesday,
 7:30 P.M. @ Municipal Building

Comp Plan: 5/7/74
Zoning: 9/4/01
Sub/LD: 12/3/91
Flood Plain: 1/16/81
FEMA#: 422460
Census Tract: 1103
PA Classification: Rural

Board of Supervisors:
 Gary Wilding, Chairman
 Tom Mundrake
 Ernest D'Agata

Zoning Board:
 Gary Sorrell, Chairman
 Jack Muller
 Sharon Harris
 Malcolm MacGregor, Solicitor

Zoning Officer:
 Gene Opsasnick

Planning Commission:
 Margaret Hull, Chairman
 Gene Opsasnick
 John Roba
 Tom Mundrake
 Henry Lempicki

Planning Commission Meeting:
 4th Monday, 7:30 P.M., as needed
 @ Municipal Building

Building Inspector: Building
 Inspection Underwriters

Sewage Enforcement Officer:
 Walter Redel



POPULATION

Population under 19: 202
Population over 65: 86
% High School Grads: 94.9
% College Grads: 42.3
Households: 251
Median Age: 42.3
% Minority Population: 3.8
#1 Ancestry: Polish
Av. Household Size: 2.8

HOUSING

Total Units: 280
Vacant Units: 29
Owner Occupied: 229
Renter Occupied: 22
Median Home Value: \$209,200
Median Monthly Owner's Cost w/mortgage: \$1,643
Median Monthly Rent: \$875
#1 Heating Fuel: Fuel Oil
Majority of Structures Built: 1970 to 1979
Permits, 2012: 0

ECONOMICS & TAXES

Per Capita Income: \$38,892
Median Household Income: \$83,750
Median Family Income: \$105,313
Civilian Labor Force: 357
% Persons Below Poverty Level: 2.6
'13 Tax Millage: 8 mils
'13 Assessment Value: \$8,604,991
Local Services Tax: \$52

ROAD SYSTEM

Miles, State Roads: 10.75
Miles, County Roads: 0
Miles, Local Roads: 11.08

VILLAGES/NEIGHBORHOODS

Craig
 Grouse Hill
 LaPlume Station
 Park View Estates
 Sunset Hills

POST OFFICE with ZIP CODES

Clarks Summit 18411 Dalton 18414

EMERGENCY SERVICES

Police Protection: Waverly Township Police
Chief: Ken James

Fire Protection (Volunteer):
 Dalton Vol. Fire Co.

Chief: Ronald Stacknick
 Justus Vol. Fire Co.

Chief: Jamie Sanko
 Scott Vol. Fire Co.
Chief: John Tratthen

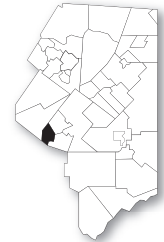
Ambulance Coverage (Volunteer):
 Dalton Vol. Ambulance
 Scott Vol. Ambulance
 Justus Vol. Ambulance

Emergency Management Coordinator:
 Henry Lempicki

OLD FORGE BOROUGH

2010 Population: 8,313
Square Miles: 3.4
Density/Sq. Mi: 2,445
School District: Old Forge
Low Elevation: 585' – Lackawanna River
High Elevation: 1,040' – Ransom Township Line

Mailing Address: 310 S. Main Street, Old Forge, PA 18518
Business Hours: M-F, 9 A.M. – 4 P.M.
Phone: (570) 457-8852
Fax: (570) 451-7089
Email: oldforgeborough@oldforgeborough.com
Website: www.oldforgeborough.com



OFFICIALS/REGULATIONS

Borough Manager:

Mary Lynn Bartoletti

Mayor: Michele Avvisato

Solicitor: William J. Rinaldi, Esq.

Engineer: Penn Eastern, Inc.

Real Est. Tax Collector: Gary Propersi

Municipal Meeting: 3rd Tuesday,
7 P.M. @ Municipal Building

Comp Plan: 1965

Zoning: 11/17/92

Sub/LD: 12/18/90

Flood Plain: 10/16/79

FEMA#: 420535

Census Tract: 1126-27

PA Classification: Urban

Councils:

Brian Rinaldi, President

Russell Rinaldi

Charles Karam

Dominick Vender

Robert Semenza, Jr.

Tony Pero

Bobby Giacometti, Jr.

Zoning Hearing Board:

James Paddock, Chairman

Joe Pilosi

Albert Reviello

John Belko

Joseph Campolieto, Solicitor

Zoning Officer:

Stephen Bieryla

Planning Commission:

Salvatore Luzio, Jr., Chairman

Louis Mancuso

David Chromey

Bob Giglio

Vincent Piccolini

Robert Potosky

Louis Stassi

Planning Commission Meeting:

1st Thursday, 7:30 PM

@ Municipal Building

Building Inspector:

Building Inspection Underwriters

Sewage Agency:

Lucille Yager



POPULATION

Population under 19: 1,692

Population over 65: 1,695

% High School Grads: 88.8

% College Grads: 24.3

Households: 3,734

Median Age: 45.1

% Minority Population: 3.1

#1 Ancestry: Italian

Av. Household Size: 2.23

HOUSING

Total Units: 4,040

Vacant Units: 306

Owner Occupied: 2,552

Renter Occupied: 1,182

Median Home Value: \$137,000

Median Monthly Owner's Cost

w/mortgage: \$1,255

Median Monthly Rent: \$627

#1 Heating Fuel: Utility Gas

Majority of Structures Built: 1939 or earlier

Permits, 2012: 9

ECONOMICS & TAXES

Per Capita Income: \$26,557

Median Household Income: \$49,688

Median Family Income: \$74,950

Civilian Labor Force: 4,509

% Persons Below Poverty Level: 8.7

'13 Tax Millage: 20.25 mils

'13 Assessment Value: \$50,608,530

Local Services Tax: \$52

ROAD SYSTEM

Miles, State Roads: 8.47

Miles, County Roads: 0

Miles, Local Roads: 37.86

VILLAGES/NEIGHBORHOODS

Austin Heights

Connell's Patch

East End

Forge Estates

Lawrenceville

Marwood

Pine Crest Estates

Rendham Heights

Shawnee Hills

West Side

POST OFFICE with ZIP CODES

Taylor 18517

Old Forge 18518

Duryea 18642

EMERGENCY SERVICES

Police Protection: Old Forge Police

Acting Chief: Kim Buggy

Fire Protection (Volunteer):

Old Forge Fire Department

Fire Chief: Mark Tagliaterra

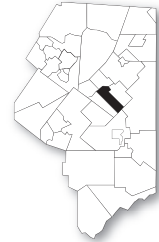
Ambulance Coverage (Volunteer):

Old Forge Community Ambulance

Emergency Management Coordinator:

N/I

OLYPHANT BOROUGH



2010 Population: 5,151
Square Miles: 5.6
Density/Sq. Mi: 920
School District: Mid Valley
Low Elevation: 770' – Lackawanna River
High Elevation: 1,960' – Jefferson Township Line

Mailing Address: 113 Willow Avenue, Olyphant, PA 18447
Business Hours: M-F, 8:30 A.M.–4:30 P.M.
Phone: (570) 489-2135
Fax: (570) 383-7818
Email: olyphant1@comcast.net
Website: www.olyphantborough.com

OFFICIALS/REGULATIONS

Borough Clerk: Peg Stankiewicz
Mayor: Jayme Morano
Solicitor: C. J. Mustacchio, Esq.
Engineer: Civil Design Partners
Real Est. Tax Collector:
 James Liparulo

Municipal Meeting: 1st Tuesday,
 7:30 P.M. @ Municipal Building

Comp Plan: 12/95
Zoning: 11/94
Sub/LD: 3/94
Flood Plain: 9/28/79
FEMA#: 420536
Census Tract: 1114
PA Classification: Urban

Council:
 Robert Hudak, President
 Michael Abda
 Dina Harrington
 JoAnn Jason
 Gerard Tully
 Dave Mitchko
 Robert Hooper

Zoning Hearing Board:
 William Shigo, Chairman
 Judith Hooper
 George Oprishko
 Leonard Mitchko
 Ronald Roberts

Zoning Officer:
 Mark MacDonald

Planning Commission:
 Eugene Liberty, Chairman
 Dave Tully
 Greg Moskel
 Peter Straka
 Stephen Klem
 Gerald Luchansky
 John Tomcho

Planning Commission Meeting:
 Last Monday, 6:30 P.M.
 @ Municipal Building

Building Inspector:
 Building Inspection Underwriters
 Northeast Inspection Consultants

Sewage Enforcement Officer:
 Jack Simpkins



POPULATION

Population under 19: 1,096
Population over 65: 877
% High School Grads: 85.8
% College Grads: 16.1
Households: 2,324
Median Age: 42.6
% Minority Population: 3.8
#1 Ancestry: Polish
Av. Household Size: 2.22

HOUSING

Total Units: 2,521
Vacant Units: 197
Owner Occupied: 1,485
Renter Occupied: 839
Median Home Value: \$121,100
Median Monthly Owner's Cost w/mortgage: \$1,217
Median Monthly Rent: \$590
#1 Heating Fuel: Utility Gas
Majority of Structures Built: 1939 or earlier
Permits, 2012: 8

ECONOMICS & TAXES

Per Capita Income: \$21,154
Median Household Income: \$48,361
Median Family Income: \$58,791
Civilian Labor Force: 2,688
% Persons Below Poverty Level: 15.4
'13 Tax Millage: 10.6 mils
'13 Assessment Value: \$35,597,631
Local Services Tax: \$52

ROAD SYSTEM

Miles, State Roads: 5.82
Miles, County Roads: 0.75
Miles, Local Roads: 19.13

VILLAGES/NEIGHBORHOODS

Acorn Hill Estates	Marshwood
Aspen Estates	Northpoint
Consburg	Olyphant Flats
Fern Hill	Valley Brook Estates
Grassy Island	

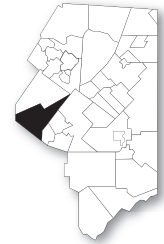
POST OFFICE with ZIP CODES

Jessup 18434 Olyphant 18447

EMERGENCY SERVICES

Police Protection: Olyphant Police
Chief: John Gillgallon
Fire Protection (Volunteer):
 Excelsior Hose Co. #1
 Olyphant Hose Co. #2
 Eureka Hose Co. #4
 Liberty Hose Co. #6
 Queen City Hose Co. #8
Borough Fire Chief: Dave Tully
Ambulance Coverage:
 Olyphant Community Ambulance
Emergency Management Coordinator:
 A. J. Gilgallon

RANSOM TOWNSHIP



2010 Population: 1,420
Square Miles: 18.4
Density/Sq. Mi: 77
School District: Abington Heights
Low Elevation: 514' – Susquehanna River
High Elevation: 2,240' – Bald Mountain

Mailing Address: 2435 Hickory Lane, Clarks Summit, PA 18411
Business Hours: M - Thurs., 9 A.M. – 3 P.M., F- 9 A.M.-Noon
Phone: (570) 586-7250
Fax: (570) 587-7021
Email: ransom2435@epix.net
Website: ransomtownship.com

OFFICIALS/REGULATIONS

Township Secretary:

Sarah Griggs
Solicitor: Edmund Scacchitti, Esq.
Engineer: John Seamans
Real Est. Tax Collector:
Lenay Blackwell

Municipal Meeting: 1st Monday, 7
PM @ Municipal Building

Comp Plan: 8/89
Zoning: 11/15/01
Sub/LD: 7/6/99
Flood Plain: 4/15/80
FEMA#: 420537
Census Tract: 1124
PA Classification: Rural

Board of Supervisors:

Dennis Macheka, Chairman
David Bird
Willam "Bud" Brown

Zoning Hearing Board:

James Corselius, Chairman
JoAnn Carr
Joseph Kostiak
Donna DeVita, Solicitor

Zoning Officer:

Robert Lukasiewicz

Planning Commission:

Lisa Levan, Chairman
Jay Butler
John Buranich
Joseph Griggs
Bradley Steckel
William Auriemma
Jerry Scott

Planning Commission Meeting:

3rd Monday, 7 P.M.
@ Municipal Building

Building Inspector:

Dennis Macheska

Sewage Enforcement Officer:

Osbert Patton



POPULATION

Population under 19: 318
Population over 65: 240
% High School Grads: 91.5
% College Grads: 14.2
Households: 564
Median Age: 45.4
% Minority Population: 2.7
#1 Ancestry: German
Av. Household Size: 2.52

HOUSING

Total Units: 599
Vacant Units: 35
Owner Occupied: 479
Renter Occupied: 85
Median Home Value: \$171,800
Median Monthly Owner's Cost w/mortgage: \$1,302
Median Monthly Rent: \$632
#1 Heating Fuel: Oil
Majority of Structures Built: 1939 or earlier
Permits, 2012: 3

ECONOMICS & TAXES

Per Capita Income: \$24,403
Median Household Income: \$52,448
Median Family Income: \$57,813
Civilian Labor Force: 806
% Persons Below Poverty Level: 8.1
'13 Tax Millage: 7 mills
'13 Assessment Value: \$10,564,437
Local Services Tax: \$10

ROAD SYSTEM

Miles, State Roads: 13.55
Miles, County Roads: 0
Miles, Local Roads: 18.57

VILLAGES/NEIGHBORHOODS

Milwaukee
Mount Dewey
Ransom Village
Sunset MHP

POST OFFICE with ZIP CODES

Clarks Summit 18411 Old Forge 18518
Scranton 18504 Ransom 18653*

EMERGENCY SERVICES

Police Protection:

PA State Police, Dunmore Barracks
South Abington Township Police

Chief: Robert Gerrity

Fire Protection (Volunteer):

Newton-Ransom Vol. Fire. Co.

Fire Chief:

Jeff LaCoe

Ambulance Coverage (Volunteer):

Newton-Ransom Vol. Ambulance

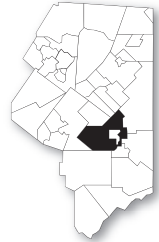
Emergency Management Coordinator:

Frank Miller IV

ROARING BROOK TOWNSHIP

2010 Population: 1,907
Square Miles: 23.1
Density/Sq. Mi: 83
School District: North Pocono
Low Elevation: 1,175' – Roaring Brook
High Elevation: 2,140' – Near Dunmore Reservoir #3

Mailing Address: 430 Blue Shutters Road
 Roaring Brook Twp, PA 18444
Business Hours: M - F, 9 A.M. – 3 P.M.
Phone: (570) 842-6080
Fax: (570) 842-7680
Email: roaringbrooktp@comcast.net
Website: roaringbrooktownship.org



OFFICIALS/REGULATIONS

Township Secretary: Robert Farischon
Solicitor: Joseph OBrien, Esq.
Engineer: CECO Associates
Real Est. Tax Collector:
 Jolene Lamberti

Municipal Meeting: 1st Thursday,
 8 P.M. @ Municipal Building

Comp Plan: None
Zoning: 5/7/92
Sub/LD: 1/18/93
Flood Plain: 9/28/79
FEMA#: 420999
Census Tract: 1118
PA Classification: Rural

Board of Supervisors:
 Anthony Jordan, Chairman
 Eric Schield
 Robert Farischon

Zoning Hearing Board:
 Ronald Donati, Chairman
 Linda Christianson
 Jim Kinane
 Rich Motichka
 Deborah Loessy
 Tom Cummings, Solicitor

Planning Commission:
 Michael Schirrg, Chairman
 Art Christianson
 Dave Mead
 Steve Budnovitch
 Robert Farischon

Planning Commission Meeting:
 4th Thursday, 8 P.M. @ Municipal Building
 (Nov/Dec, 3rd Thurs)

Zoning Officer:
 Paul Kozik

Building Inspector:
 Building Inspection Underwriters

Sewage Enforcement Officer:
 Paul Kozik



POPULATION

Population under 19: 462
Population over 65: 361
% High School Grads: 95.6
% College Grads: 35.6
Households: 728
Median Age: 44.5
% Minority Population: 2.0
#1 Ancestry: Irish
Av. Household Size: 2.61

HOUSING

Total Units: 759
Vacant Units: 31
Owner Occupied: 689
Renter Occupied: 39
Median Home Value: \$199,300
Median Monthly Owner's Cost w/mortgage: \$1,579
Median Monthly Rent: \$822
#1 Heating Fuel: Electricity
Majority of Structures Built: 1960 to 1969
Permits, 2012: 3

ECONOMICS & TAXES

Per Capita Income: \$30,132
Median Household Income: \$69,583
Median Family Income: \$74,167
Civilian Labor Force: 757
% Persons Below Poverty Level: 3.5
'13 Tax Millage: 15.5 mils
'13 Assessment Value: \$19,568,416
Local Services Tax: \$0

ROAD SYSTEM

Miles, State Roads: 20.99
Miles, County Roads: 4.05
Miles, Local Roads: 20.86

VILLAGES/NEIGHBORHOODS

Birchwood Estates	Olwen Heights
Brookhurst Esstates	Roaring Brook Estates
Crestwood	Summit Woods
Elmbrook Terrace	White Oak Acres
Hazard Pond	Windsor Hill

POST OFFICE with ZIP CODES

Lake Ariel 18436
 Moscow 18444

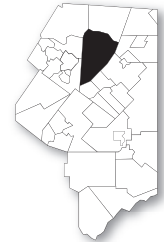
EMERGENCY SERVICES

Police Protection: Roaring Brook Township Police
Chief: Donald Hickey
Fire Protection (Volunteer):
 Elmhurst-Roaring Brook Vol. Fire Co.
Fire Chief: Dwayne Hoover
Ambulance Coverage (Volunteer):
 Moscow Vol. Ambulance
Emergency Management Coordinator:
 Joseph Antosh

SCOTT TOWNSHIP

2010 Population: 4,905
Square Miles: 28.2
Density/Sq. Mi: 174
School District: Lakeland
Low Elevation: 1,060' – Tunkhannock Creek
High Elevation: 2,040' – Carey & Meyers Mountains

Mailing Address: 1038 Montdale Road, Scott Twp, PA 18447
Business Hours: M - F, 9 A.M. – 3 P.M.
Phone: (570) 319-1296
Fax: (570) 319-1321
Email: zoning@scotttownship.org
Website: www.scotttownship.org



OFFICIALS/REGULATIONS

Township Administrator: Carl Ferraro
Solicitor: Richard Fanucci, Esq.
Engineer: KBA Engineering
Real Est. Tax Collector: Lynn Ciuccoli

Municipal Meeting: 3rd Thursday,
 7 P.M./ @ Joe Terry Civic Center

Comp Plan: 10/05
Zoning: 7/25/03
Sub/LD: 1/23/03
Flood Plain: 5/17/90
FEMA#: 421757
Census Tract: 1102.02
PA Classification: Rural

Board of Supervisors:
 David Makala, Chairman
 Michael Giannetta
 Edward Hlavaty

Zoning Hearing Board:
 Robert Vail, Sr., Chairman
 Joe Sullivan
 George Schlasta
 Matt Kornutiak
 Kevin Bailey
 Armand Olivetti, Solicitor

Zoning Officer:
 Carl Ferraro

Planning Commission:
 Robert Sakosky, Chairman
 William Kaiser
 Charles Landy
 Donald Salansky
 Robert Vail, Jr.
 Robert Angeli
 Joe Lick

Planning Commission Meeting: 1st Tuesday, 7 P.M. @
 Joe Terry Civic Center

Building Inspector:
 Building Inspection Underwriters

Sewage Enforcement Officer:
 Osbert Patton



POPULATION

Population under 19: 1,027
Population over 65: 847
% High School Grads: 92.0
% College Grads: 26.8
Households: 1,978
Median Age: 46.5
% Minority Population: 2.5
#1 Ancestry: Polish
Av. Household Size: 2.48

HOUSING

Total Units: 2,260
Vacant Units: 282
Owner Occupied: 1,698
Renter Occupied: 280
Median Home Value: \$184,800
Median Monthly Owner's Cost w/mortgage: \$1,265
Median Monthly Rent: \$676
#1 Heating Fuel: Oil
Majority of Structures Built: 1970 to 1979
Permits, 2012: 13

ECONOMICS & TAXES

Per Capita Income: \$31,557
Median Household Income: \$53,520
Median Family Income: \$68,974
Civilian Labor Force: 2,797
% Persons Below Poverty Level: 6.1
'13 Tax Millage: 14 mils
'13 Assessment Value: \$40,750,721
Local Services Tax: \$52

ROAD SYSTEM

Miles, State Roads: 51.74
Miles, County Roads: 0.3
Miles, Local Roads: 33.62

VILLAGES/NEIGHBORHOODS

Brookfield Acres	Lakeland Heights
Chapman Lake	Montdale
Green Grove	Scott
Heart Lake	The Woods
Jordan Hollow	Tompkinsville
Justus	Waverly Heights
Lakeland Estates	

POST OFFICE with ZIP CODES

Clarks Summit 18411	Jermyn 18433
Dalton 18414	Olyphant 18447

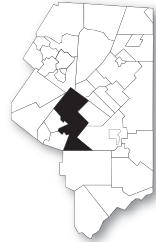
EMERGENCY SERVICES

Police Protection: Scott Township Police
OIC: Jared Ganz
Fire Protection (Volunteer):
Justus Vol. Fire Co.
 Jamie Sanko, Chief
Scott Vol. Fire Co.
 John Tratthen, Chief
Ambulance Coverage (Volunteer):
 Justus Vol. Ambulance, Scott Vol. Ambulance
Emergency Management Coordinator:
 William White

CITY OF SCRANTON

2010 Population: 76,089
Square Miles: 25.8
Density/Sq. Mi: 2,949
School District: Scranton
Low Elevation: 650' – Lackawanna River
High Elevation: 2,000' – Montage Mountain

Mailing Address: 340 N. Washington Avenue
 Scranton, PA 18503
Business Hours: M-F, 8 A.M. to 4:30 P.M.
Phone: (570) 348-4113
Fax: (570) 348-4207
Email: nkrake@scrantonpa.gov
Website: www.scrantonpa.gov



OFFICIALS/REGULATIONS

City Clerk: Nancy Krake
Mayor: Christopher A. Doherty
Solicitor: Paul Kelly, Esq.
Engineer: CECO Associates
Real Est. Tax Collector:
 William Courtright

Municipal Meeting: Every Thursday,
 6 P.M., except August
 @ Municipal Building

Comp Plan: 3/10/93
Zoning: 12/21/93
Sub/LD: 4/1/96
Flood Plain: 8/15/80
FEMA#: 420538
Census Tract: 1002-1031
PA Classification: Urban

Council:
 Janet Evans, President
 Jack Loscombe
 Robert McGoff
 Frank Joyce
 Pat Rogan

Zoning Hearing Board:
 Stephen Kochis, Chairman
 Steve Bartnicki
 Carri Newcomb
 Lance Stange, Jr.
 Mary Ann Wardell
 Daniel Penetar, Solicitor

Zoning Officer:
 Mike Wallace

Planning Commission:
 James Thomas, Chairman
 Everett Jones
 John Kennedy
 Mary Elizabeth Moylan
 Jerry Richardson
 Ann Harrington
 Don King, City Planner

Planning Commission Meeting:
 4th Wednesday,
 7 P.M. @ Municipal Building

Building Inspector:
 Mark Seitzinger

Sewage Enforcement Officer:
 N/A



POPULATION

Population under 19: 18,799
Population over 65: 12,510
% High School Grads: 83.1
% College Grads: 18.6
Households: 30,069
Median Age: 37.9
% Minority Population: 15.9
#1 Ancestry: Irish
Av. Household Size: 2.35

HOUSING

Total Units: 33,863
Vacant Units: 3,784
Owner Occupied: 15,419
Renter Occupied: 14,650
Median Home Value: \$106,300
Median Monthly Owner's Cost w/mortgage: \$1,213
Median Monthly Rent: \$606
#1 Heating Fuel: Utility Gas
Majority of Structures Built: 1939 or earlier
Permits, 2012: 32

ECONOMICS & TAXES

Per Capita Income: \$19,068
Median Household Income: \$35,606
Median Family Income: \$47,223
Civilian Labor Force: 36,924
% Persons Below Poverty Level: 18.8
'13 Tax Millage: 25.656 mils (improved properties; 117.975 (land only)
'13 Assessment Value: \$395,420,889
Local Services Tax: \$52

ROAD SYSTEM

Miles, State Roads: 65.76
Miles, County Roads: 1.99
Miles, Local Roads: 208.4

VILLAGES/NEIGHBORHOODS

Bellevue	Hill Section	Providence
Bulls Head	Hyde Park	South Side
Central City	Keyser Valley	The Plot
Dutch Hollow	Marvine Dutch Gap	Tripp Park
East Mountain	Minooka	West Mountain
Green Ridge	Petersburg	West Side
High Works	Pinebrook	

POST OFFICE with ZIP CODES

Scranton 18501*, 18502*, 18503, 18504, 18505, 18508, 18509, 18510, 18514*, 18515*, 18519, 18522*, 18540*, 18577*

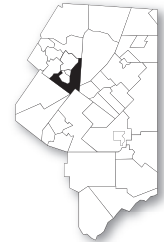
EMERGENCY SERVICES

Police Protection: Scranton Police Department
Chief: Carl Graziano, Acting Chief
Fire Protection (Paid):
 Scranton Fire Department
Fire Chief: Thomas Davis
Ambulance Coverage (Professional):
 No specific service designated
Emergency Management Coordinator:
 Mark Dougher

SOUTH ABINGTON TOWNSHIP

2010 Population: 9,073
Square Miles: 9.3
Density/Sq. Mi: 976
School District: Abington Heights
Low Elevation: 1,000' – Leggetts Creek
High Elevation: 1,950' – Bell Mountain

Mailing Address: PO Box 259, 104 Shady Lane Road
 Chinchilla, PA 18410
Business Hours: M - F, 8 a.m. – 4 p.m.
Phone: (570) 586-2111
Fax: (570) 586-5448
Email: david01@comcast.net
Website: southabington.net



OFFICIALS/REGULATIONS

Township Manager: David O'Neill
Solicitor: William T. Jones, Esq.
Engineer: BCM Engineers
Real Est. Tax Collector: Scott Thorpe

Municipal Meeting: 2nd & 4th
 Mondays, 7 p.m. @ Municipal Building

Comp Plan: SAPA 12/14/09
Zoning: 9/30/85
Sub/LD: 8/27/90
Flood Plain: 12/15/82
FEMA#: 421758
Census Tract: 1104.01-1104.03
PA Classification: Urban

Council or Board of Supervisors:
 Giles W. Stanton, Chairman
 Joseph H. Sproul, III
 Mark T. Dougherty

Zoning Hearing Board:
 Paul Hudack, Chairman
 Joyce Cornell Papp
 Alphonso Prisco
 Howard Terreri, Solicitor

Zoning Officer:
 David G. O'Neill

Planning Commission:
 Richard Lenahan, Chairman
 Leonard Gorney
 Sean Connolly
 Donald Jensen
 Mark Boettcher
 Jack Davis
 W. David Cochrane

Planning Commission Meeting:
 4th Thursday, 7 p.m. @ Municipal Building

Building Inspector:
 Building Inspection Underwriters

Sewage Enforcement Officer:
 Gary Wilding



POPULATION

Population under 19: 2,332
Population over 65: 1,514
% High School Grads: 92.1
% College Grads: 45.3
Households: 3,364
Median Age: 42.2
% Minority Population: 6.4
#1 Ancestry: Irish
Av. Household Size: 2.51

HOUSING

Total Units: 3,604
Vacant Units: 240
Owner Occupied: 2,572
Renter Occupied: 792
Median Home Value: \$212,400
Median Monthly Owner's Cost w/mortgage: \$1,654
Median Monthly Rent: \$988
#1 Heating Fuel: Utility Gas
Majority of Structures Built: 1970 to 1979
Permits, 2012: 25

ECONOMICS & TAXES

Per Capita Income: \$32,935
Median Household Income: \$75,703
Median Family Income: \$101,188
Civilian Labor Force: 4,368
% Persons Below Poverty Level: 2.8
'13 Tax Millage: 14 mils
'13 Assessment Value: \$85,878,251
Local Services Tax: \$52

ROAD SYSTEM

Miles, State Roads: 23.76
Miles, County Roads: 0
Miles, Local Roads: 39.43

VILLAGES/NEIGHBORHOODS

Abbey Ridge	Edella	Preserve at Gravel Pond
Abington Meadows	Fairfield	Royal Oaks
Apple Valley	Fawn Hills	Scenic Acres
Briar Cliff	Harmony Ridge	Short Hills
Chinchilla	Laconia Summit	South Abington Woods
Circle Green	Laurel Highlands	Sunnyside Meadows
Colvin Estates	Monterey Woods	Terrace Hills
Deerfield Village	Mountain View Estates	Wellington Estates
Eagle Way	Mountain Woods	Woodcrest
Echo Valley	Pondview	

POST OFFICE with ZIP CODES

Chinchilla 18410* Clarks Summit 18411

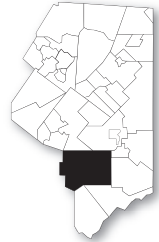
EMERGENCY SERVICES

Police Protection: South Abington Township Police
Chief: Robert Gerrity
Fire Protection (Volunteer):
 Chinchilla Hose Co.
Fire Chief: James Waters
Ambulance Coverage (Volunteer):
 Chinchilla Vol. Ambulance
Emergency Management Coordinator:
 Sean Connolly

SPRING BROOK TOWNSHIP

2010 Population: 2,768
Square Miles: 35.6
Density/Sq. Mi: 78
School District: North Pocono
Low Elevation: 910' – Spring Brook Creek
High Elevation: 2,190' – Aston Mountain

Mailing Address: 966 State Route 307
 Spring Brook Twp, PA 18444
Business Hours: M - F, 8 A.M. – 1 P.M.
Phone: (570) 842-7028
Fax: (570) 842-0633
Email: springbrooktpw@comcast.net
Website: springbrooktownship.org



OFFICIALS/REGULATIONS

Township Secretary: Tami Gillette
Solicitor: Curt Perkins, Esq.
Engineer: Civil Design Partners
Real Est. Tax Collector: Mauri Kelly

Municipal Meeting: 2nd Thursday,
 6:30 P.M. @ Municipal Building
 May thru Sept., 2nd Tues. 6:30P.M.

Comp Plan: 2003
Zoning: 2/9/12
Sub/LD: 7/21/95
Flood Plain: 1/20/82
FEMA#: 421759
Census Tract: 1129
PA Classification: Rural

Board of Supervisors:
 John L. Flyte, Chairman
 Jeffrey A. Jones
 John Bonacci
 Joseph P. Zurcher, Sr.
 Charles Schank

Zoning Hearing Board:
 James Smailes, Chairman
 Kevin Martin
 Dan Grella
 Walter Yanik
 Christine Hemburg
 Mark Conway, Solicitor

Zoning Officer:
 Armand Fiorani

Planning Commission:
 Bonnie Iannarone, Chair
 P. Joseph Perrotti
 Lucille Gudz
 Ken Aston
 Gerald Timinski
 Dolores Butler
 George Lucke

Planning Commission
 Meeting: 1st Wednesday, 7 P.M.
 @ Municipal Building

Building Inspector:
 Building Inspection Underwriters
 Northeast Inspection Consultants

Sewage Enforcement Officer:
 George VanBrunt



POPULATION

Population under 19: 673
Population over 65: 420
% High School Grads: 89.1
% College Grads: 20.8
Households: 1,091
Median Age: 43.2
% Minority Population: 2.6
#1 Ancestry: German
Av. Household Size: 2.54

HOUSING

Total Units: 1,178
Vacant Units: 87
Owner Occupied: 916
Renter Occupied: 175
Median Home Value: \$178,100
Median Monthly Owner's Cost w/mortgage: \$1,508
Median Monthly Rent: \$548
#1 Heating Fuel: Oil
Majority of Structures Built: 1970 to 1979
Permits, 2012: 2

ECONOMICS & TAXES

Per Capita Income: \$26,934
Median Household Income: \$74,821
Median Family Income: \$81,204
Civilian Labor Force: 1,424
% Persons Below Poverty Level: 1.5
'13 Tax Millage: 14 mills
'13 Assessment Value: \$19,600,381
Local Services Tax: \$0

ROAD SYSTEM

Miles, State Roads: 16.21
Miles, County Roads: 0
Miles, Local Roads: 28.17

VILLAGES/NEIGHBORHOODS

Aston Mountain	Rockdale
Deerfield Acres	Rolling Hills Estates
Evergreen Acres	Spring Brook
Maple Lake	Swartz Valley Acres
Mount Laurel MHP	Wilderness
Quinlan Corners	Yostville

POST OFFICE with ZIP CODES

Moscow 18444 Avoca 18641

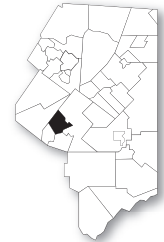
EMERGENCY SERVICES

Police Protection: PA State Police, Dunmore Barracks
Fire Protection (Volunteer):
 Spring Brook Vol. Fire Co.
Fire Chief: Keith Thomas
Ambulance Coverage (Volunteer):
 Moscow Vol. Ambulance
Emergency Management Coordinator:
 Rick Lewis

TAYLOR BOROUGH

2010 Population: 6,263
Square Miles: 5.2
Density/Sq. Mi: 1,204
School District: Riverside
Low Elevation: 640' – Lackawanna River
High Elevation: 1,320' – Above McDade Park

Mailing Address: 122 Union Street, Taylor, PA 18517
Business Hours: M-F, 8 A.M. – 4:30 P.M.
Phone: (570) 562-1400
Fax: (570) 562-1415
Email: dzeleniak@taylorborough.com
Website: taylorborough.com



OFFICIALS/REGULATIONS

Borough Manager: Daniel Zeleniak
Mayor: Richard Bowen
Solicitor: William T. Jones, Esq.
Engineer: Penn Eastern, Inc.
Real Est. Tax Collector: Patricia Naro

Municipal Meeting:
2nd Wednesday, 7:30 P.M.
@ Municipal Building

Comp Plan: 5/91
Zoning: 3/22/05
Sub/LD: 7/9/03
Flood Plain: 8/15/80
FEMA#: 420539
Census Tract: 1125
PA Classification: Urban

Council:
Kenneth Mickavicz, President
John Tigue
Christine Nezzo Nehme
George Kofira
Gene King
Edward Derenick
James Digwood

Zoning Hearing Board:
Al Vanchieri, Chairman
Bill Czachor
Dave Visoski
David Graham
Rob Naro
Steve Yakubishin
Daniel Penetar, Solicitor

Planning Commission:
Frank DeAngelo, Sr., Chairman
George Aulisio
Brian Fallon
Stephen Armillay
Chad Lello
Stephen Derenick
Troy Weisenfluh

Planning Commission Meeting: 1st Wednesday, 6:30 P.M.
@ Municipal Building

Building Inspector:
Building Inspection Underwriters

Zoning Officer:
Clark Robbins



POPULATION

Population under 19: 1,400
Population over 65: 1,251
% High School Grads: 86.4
% College Grads: 14.8
Households: 2,631
Median Age: 44.6
% Minority Population: 5.5
#1 Ancestry: Polish
Av. Household Size: 2.33

HOUSING

Total Units: 2,791
Vacant Units: 160
Owner Occupied: 1,718
Renter Occupied: 913
Median Home Value: \$100,400
Median Monthly Owner's Cost w/mortgage: \$1,092
Median Monthly Rent: \$615
#1 Heating Fuel: Utility Gas
Majority of Structures Built: 1939 or earlier
Permits, 2012: 0

ECONOMICS & TAXES

Per Capita Income: \$19,807
Median Household Income: \$36,903
Median Family Income: \$52,821
Civilian Labor Force: 3,089
% Persons Below Poverty Level: 16.8
'13 Tax Millage: 11.576
'13 Assessment Value: \$44,702,311
Local Services Tax: \$52

ROAD SYSTEM

Miles, State Roads: 9.81
Miles, County Roads: 2.4
Miles, Local Roads: 15.77

VILLAGES/NEIGHBORHOODS

Green View West
Lincoln Heights
Rendham
Rockledge MHP
Taylor
Taylor Village MHP

POST OFFICE with ZIP CODES

Scranton 18504 Taylor 18517

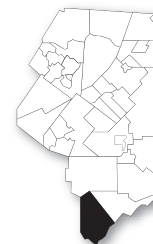
EMERGENCY SERVICES

Police Protection: Taylor Police
Chief: Leonard Mickavicz
Fire Protection (Volunteer):
Taylor Hose Co. #1, Taylor Hose Co. #2
Taylor Hose Co. #3
Chief: Joseph Crosby
Ambulance Coverage (Volunteer):
Old Forge Community Ambulance
Emergency Management Coordinator:
John Cudo

THORNHURST TOWNSHIP

2010 Population: 1,085
Square Miles: 23.6
Density/Sq. Mi: 46
School District: North Pocono
Low Elevation: 1,500' – Lehigh River
High Elevation: 2,260' – Big Pine Hill

Mailing Address: 356 River Road, Thornhurst, PA 18424
Business Hours: M - F, 9 A.M. – 5 P.M., by appt.
Phone: (570) 842-4273
Fax: (570) 842-6757
Email: thornhurst4@gmail.com
Website: thornhursttp.com



OFFICIALS/REGULATIONS

Township Secretary: Kim Grab
Solicitor: Jaime Hailstone, Esq.
Engineer: Fred Spott & Associates
Real Est. Tax Collector:
Tammara Berry

Municipal Meeting: 2nd Thursday,
7:30 P.M. @ Municipal Building

Comp Plan: None
Zoning: 7/17/95
Sub/LD: 11/10/11
Flood Plain: 6/15/81
FEMA#: 422459
Census Tract: 1129
PA Classification: Rural

Board of Supervisors:
Elaine Evans, Chair
Charles Stout, Jr.
Joseph M. Grab, Jr.

Zoning Hearing Board:
Joseph Kasulaitis, Chairman
David Bentler
Donald Wombacker
Sean McDonough, Solicitor

Zoning Officer:
George Stefanski

Planning Commission:
Barbara Smith, Chair
William Evans
Joseph Ritz
Frank Repholz, Jr.
Patricia Wincek
David Berry, Secretary

Planning Commission Meeting:
1st Tuesday, 7:30 P.M.
@ Municipal Building

Building Inspector:
George Stefanski

Sewage Enforcement Officer:
William Evans



POPULATION

Population under 19: 280
Population over 65: 154
% High School Grads: 88.7
% College Grads: 17.3
Households: 431
Median Age: 42.5
% Minority Population: 4.1
#1 Ancestry: Irish
Av. Household Size: 2.52

HOUSING

Total Units: 617
Vacant Units: 186
Owner Occupied: 387
Renter Occupied: 44
Median Home Value: \$148,700
Median Monthly Owner's Cost w/mortgage: \$1,129
Median Monthly Rent: \$1,156
#1 Heating Fuel: Electricity
Majority of Structures Built: 1990 to 1999
Permits, 2012: 2

ECONOMICS & TAXES

Per Capita Income: \$26,859
Median Household Income: \$47,083
Median Family Income: \$60,750
Civilian Labor Force: 539
% Persons Below Poverty Level: 12.3
'13 Tax Millage: 2.3 mils
'13 Assessment Value: \$12,443,916
Local Services Tax: \$0

ROAD SYSTEM

Miles, State Roads: 9.92
Miles, County Roads: 0
Miles, Local Roads: 1.59

VILLAGES/NEIGHBORHOODS

Pine Grove Acres
Thornhurst
Thornhurst Country Club Estates

POST OFFICE with ZIP CODES

Gouldsboro 18424

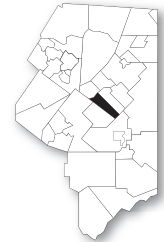
EMERGENCY SERVICES

Police Protection: PA State Police, Dunmore Barracks
Fire Protection (Volunteer):
Thornhurst Vol. Fire Co.
Fire Chief: David McFadden, Jr.
Ambulance Coverage (Volunteer):
Thornhurst Vol. Ambulance
Emergency Management Coordinator:
James Howley

THROOP BOROUGH

2010 Population: 4,088
Square Miles: 5.0
Density/Sq. Mi: 818
School District: Mid Valley
Low Elevation: 730' – Lackawanna River
High Elevation: 1,910' – Olyphant/Roaring Brook line

Mailing Address: 436 Sanderson Street
 Throop, PA 18512
Business Hours: M-F, 8 A.M. – 4 P.M.
Phone: (570) 489-8311
Fax: (570) 383-7122
Email: throopboro@comcast.net
Website: throopboro.com



OFFICIALS/REGULATIONS

Borough Clerk: Robin Galli
Mayor: Stanley D. Lukowski
Solicitor: Louis Cimini, Esq.
Engineer: BCM Engineers
Real Est. Tax Collector: Adam Nosak

Municipal Meeting:
 2nd & Last Tuesday, 6:30 P.M. @
 Municipal Building

Comp Plan: 3/66
Zoning: 3/13/00
Sub/LD: 5/26/90
Flood Plain: 9/28/79
FEMA#: 420540
Census Tract: 1117
PA Classification: Urban

Council:
 Thomas Lukasewicz, President
 Mark Mazak
 Neil Furiosi
 Anthony Gangemi
 John Musewicz
 David Repchick
 Charlene Tomasovitch

Zoning Hearing Board:
 Richard Burdyn, Chairman
 Walter Rakosky
 Robert Kokinda
 Edward Krowiak, Solicitor

Planning Commission:
 Anthony Amico, Chairman
 Bette Goreschak
 Rose Kaminski
 Jonathan Musewicz
 Thomas Carr
 Cathy Reilly, Secretary
Planning Commission Meeting:
 1st Monday, 6:30 P.M.
 @ Municipal Building

Zoning Officer:
 Bob Lokuta

Building Inspector:
 Building Inspection Underwriters

Sewage Enforcement Officer:
 David Garvey



POPULATION

Population under 19: 862
Population over 65: 718
% High School Grads: 87.0
% College Grads: 17.6
Households: 1,778
Median Age: 42.4
% Minority Population: 4.0
#1 Ancestry: Polish
Av. Household Size: 2.30

HOUSING

Total Units: 1,937
Vacant Units: 159
Owner Occupied: 1,275
Renter Occupied: 503
Median Home Value: \$114,900
Median Monthly Owner's Cost w/mortgage: \$1,163
Median Monthly Rent: \$692
#1 Heating Fuel: Utility Gas
Majority of Structures Built: 1939 or earlier
Permits, 2012: 2

ECONOMICS & TAXES

Per Capita Income: \$20,576
Median Household Income: \$40,081
Median Family Income: \$51,202
Civilian Labor Force: 2,081
% Persons Below Poverty Level: 15.9
'13 Tax Millage: 5 mills
'13 Assessment Value: \$26,670,998
Local Services Tax: \$52

ROAD SYSTEM

Miles, State Roads: 6.8
Miles, County Roads: 1.33
Miles, Local Roads: 13.78

VILLAGES/NEIGHBORHOODS

Lower Throop
 Murray Hill
 Schoolside Estates
 Tiffany Estates
 Warsaw

POST OFFICE with ZIP CODES

Olyphant 18447 Dickson City 18519
 Dunmore 18512

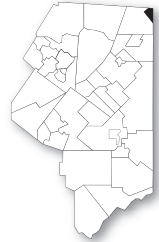
EMERGENCY SERVICES

Police Protection: Throop Police
Chief: Keith Jones
Fire Protection (Volunteer):
 Throop Hose Co. #1
 Throop Hose Co. #2
 Throop Hose Co. #3
Borough Fire Chief: Eric Hartshorn
Ambulance Coverage (Volunteer):
 Dickson City Community Ambulance
Emergency Management Coordinator:
 Ronald Green

VANDLING BOROUGH

2010 Population: 751
Square Miles: 1.3
Density/Sq. Mi: 578
School District: Forest City Regional
Low Elevation: 1,320' – Lackawanna River
High Elevation: 1,700' – Hillside Street

Mailing Address: PO Box 74, Forest City, PA 18421
Business Hours: By Appointment Only
Phone: (570) 785-5070
Fax: None
Email: vandling449@yahoo.com
Website: None



OFFICIALS/REGULATIONS

Borough Secretary: Nancy Perri
Mayor: Joseph P. Brady
Solicitor: David Bianco, Esq.
Engineer: KBA Engineering
Real Est. Tax Collector:
Marlene Sample

Municipal Meeting:
Municipal Meeting: 3rd Monday,
7 P.M. @ Municipal Building

Comp Plan: GFC 1994
Zoning: 12/14/93
Sub/LD: 9/14/93
Flood Plain: 9/1/86
FEMA#: 421748
Census Tract: 1101
PA Classification: Urban

Council:
Francis Pantzar, President
William Boyle
Maryann Risboskin
Jerry Slick
Donald Franceski

Zoning Hearing Board:
Carl Pucul, Chairman
Elaine Malsch

Planning Commission:
None

Zoning Officer:
Tom Seana

Building Inspector:
Code Inspections, Inc.

Sewage Enforcement Officer:
Jay Lynch



POPULATION

Population under 19: 179
Population over 65: 131
% High School Grads: 86.8
% College Grads: 16.2
Households: 309
Median Age: 42.5
% Minority Population: 4.0
#1 Ancestry: Italian
Av. Household Size: 2.43

HOUSING

Total Units: 340
Vacant Units: 31
Owner Occupied: 231
Renter Occupied: 78
Median Home Value: \$127,800
Median Monthly Owner's Cost w/mortgage: \$1,161
Median Monthly Rent: \$489
#1 Heating Fuel: Oil
Majority of Structures Built: 1939 or earlier
Permits, 2012: 0

ECONOMICS & TAXES

Per Capita Income: \$24,272
Median Household Income: \$40,208
Median Family Income: \$52,222
Civilian Labor Force: 320
% Persons Below Poverty Level: 13.0
'13 Tax Millage: 9 mills
'13 Assessment Value: \$4,690,429
Local Services Tax: \$10

ROAD SYSTEM

Miles, State Roads: 2.59
Miles, County Roads: 0
Miles, Local Roads: 2.02

VILLAGES/NEIGHBORHOODS

Vanding
Van Forest Estates

POST OFFICE with ZIP CODES

Forest City 18421

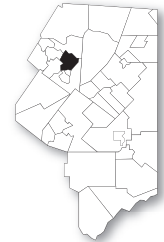
EMERGENCY SERVICES

Police Protection: Forest City Police
Chief: Paul Lukus
Fire Protection (Volunteer):
Browndale Fire Co. #1
Chief: Jason Obelenus
Ambulance Coverage (Volunteer):
Forest City Area Community Ambulance
Emergency Management Coordinator:
Ron Richards

WAVERLY TOWNSHIP

2010 Population: 1,743
Square Miles: 4.6
Density/Sq. Mi: 379
School District: Abington Heights
Low Elevation: 1,095' –
 Creek at Dalton Line
High Elevation: 1,560' –
 Carpenter Hill

Mailing Address: PO Box 8, Lake Henry Drive
 Waverly, PA 18471
Business Hours: M - F, 9 A.M. – 4 P.M.
Phone: (570) 586-0111
Fax: (570) 586-0701
Email: abtownship@comcast.net
Website: www.waverlytwp.org



OFFICIALS/REGULATIONS

Township Manager: William White
Solicitor: Andrew Hailstone, Esq.
Engineer: Milnes Companies
Real Est. Tax Collector: Lynn Nichols

Municipal Meeting: 2nd & Last
 Monday, 7 P.M. @ Municipal Building

Comp Plan: SAPA 11/30/09
Zoning: 4/28/08
Sub/LD: 12/11/06
Flood Plain: 9/30/81
FEMA#: 422453
Census Tract: 1104.02
PA Classification: Urban

Board of Supervisors:
 Ronald Whitaker, Chairman
 Douglas Klamp
 Tom Durbin

Zoning Hearing Board:
 Joseph Fitzsimmons, Chairman
 Harold Baillie
 Louis Shapiro
 Robert Browning, Solicitor

Zoning Officer:
 William White

Planning Commission:

Charles Coplay, Chairman
 James Vipond
 Drew Christian
 Peter Cognetti
 Robert Saunders
 Michael Hoban
 Steven DeRiancho
 Mike Cowley, Solicitor

Planning Commission Meeting:

2nd Thursday, 7 P.M.
 @ Municipal Building

Building Inspector:

Building Inspection Underwriters

Sewage Enforcement Officer:

Walter Redel



POPULATION

Population under 19: 482
Population over 65: 297
% High School Grads: 99.3
% College Grads: 64.2
Households: 639
Median Age: 45.9
% Minority Population: 5.5
#1 Ancestry: Irish
Av. Household Size: 2.72

HOUSING

Total Units: 686
Vacant Units: 47
Owner Occupied: 591
Renter Occupied: 48
Median Home Value: \$363,000
Median Monthly Owner's Cost w/mortgage: \$2,664
Median Monthly Rent: \$840
#1 Heating Fuel: Utility Gas
Majority of Structures Built: 1939 or earlier
Permits, 2012: 4

ECONOMICS & TAXES

Per Capita Income: \$52,653
Median Household Income: \$122,222
Median Family Income: \$150,221
Civilian Labor Force: 801
% Persons Below Poverty Level: 3.4
'13 Tax Millage: 13.5 mills
'13 Assessment Value: \$23,465,939
Local Services Tax: \$10

ROAD SYSTEM

Miles, State Roads: 9.49
Miles, County Roads: 0
Miles, Local Roads: 9.39

VILLAGES/NEIGHBORHOODS

Commons at Waverly	Parker Hill
Ledgewood	Sterling Estates
Oakford Glen	Waverly
Oakford Woods	Waverly Acres
Old Orchard Park	Waverly Estates

POST OFFICE with ZIP CODES

Clarks Summit 18411 Waverly 18471
 Dalton 18414

EMERGENCY SERVICES

Police Protection: Waverly Township Police

Chief: Ken James

Fire Protection (Volunteer):

Dalton Vol. Fire Co.

Chief: Ronald Stacknick, Chief

Clarks Summit Vol. Fire Co.

Chief: Jake Hoinowski, Chief

Ambulance Coverage (Volunteer):

Clarks Summit Vol. Ambulance, Dalton Vol. Ambulance

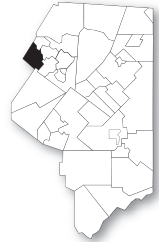
Emergency Management Coordinator:

William White

WEST ABINGTON TOWNSHIP

2010 Population: 250
Square Miles: 5.5
Density/Sq. Mi: 45
School District: Lackawanna Trail
Low Elevation: 920' – Sweeney Pond Creek
High Elevation: 1,656' – Wilbur Hill

Mailing Address: RR 3 Box 26, Dalton, PA 18414
Business Hours: By Appointment Only
Phone: (570) 945-9547
Fax: None
Email: WATSEC@frontier.com
Website: None



OFFICIALS/REGULATIONS

Township Secretary:
 Beverly Sherman
Solicitor: Teal Gilbert, Esq.
Engineer: BCM Engineers
Real Est. Tax Collector:
 Diane Ditchey

Municipal Meeting: 1st Tuesday,
 7 P.M. @ Dalton Fire Hall

Comp Plan: SAPA 12/1/09
Zoning: 7/2/96
Sub/LD: 2/4/97
Flood Plain: 1/20/82
FEMA#: 421760
Census Tract: 1103
PA Classification: Rural

Board of Supervisors:
 Richard Schirg, Chairman
 Peter Northup
 David Button

Zoning Hearing Board:
 Kenneth Klinkle, Chairman
 Paul Cours
 William Sherman

Planning Commission:
 James Schirg, Chairman
 Emilie Slocum
 George Aukulonis
 Tom Lowrie
 Jim Jamison
 George Slocum
 Roy Battaglia

Planning Commission Meeting:
 As needed

Zoning Officer:
 Clyde Smith

Building Inspector:
 Building Inspection Underwriters

Sewage Enforcement Officer:
 Osbert Patton



POPULATION

Population under 19: 38
Population over 65: 33
% High School Grads: 94.5
% College Grads: 30.9
Households: 112
Median Age: 49.2
% Minority Population: 0.8
#1 Ancestry: German
Av. Household Size: 2.23

HOUSING

Total Units: 114
Vacant Units: 2
Owner Occupied: 98
Renter Occupied: 14
Median Home Value: \$180,200
Median Monthly Owner's Cost w/mortgage: \$1,222
Median Monthly Rent: \$250
#1 Heating Fuel: Oil
Majority of Structures Built: 1939 or earlier
Permits, 2012: 0

ECONOMICS & TAXES

Per Capita Income: \$28,089
Median Household Income: \$46,875
Median Family Income: \$57,250
Civilian Labor Force: 126
% Persons Below Poverty Level: 9.2
'13 Tax Millage: 8 mils
'13 Assessment Value: \$2,384,287
Local Services Tax: \$0

ROAD SYSTEM

Miles, State Roads: 7.74
Miles, County Roads: 0
Miles, Local Roads: 5.51

VILLAGES/NEIGHBORHOODS

Walls Corners

POST OFFICE with ZIP CODES

Dalton 18414 Factoryville 18419

EMERGENCY SERVICES

Police Protection: PA State Police, Dunmore Barracks

Fire Protection (Volunteer):

Dalton Vol. Fire Co.

Chief: Ronald Stacknick

Factoryville Vol. Fire Co.

Chief: Brian Gow

Ambulance Coverage (Volunteer):

Dalton Vol. Ambulance

Factoryville Vol. Ambulance

Emergency Management Coordinator: N/A



RANK BY POPULATION & SQUARE MILES

Population (2010 Census):

Scranton City	76,089
Dunmore Boro	14,057
South Abington Twp	9,073
Carbondale City	8,891
Old Forge Boro	8,313
Archbald Boro	6,984
Blakely Boro	6,564
Taylor Boro	6,263
Dickson City Boro	6,070
Moosic Boro	5,719
Olyphant Boro	5,151
Clarks Summit Boro	5,116
Scott Twp	4,905
Jessup Boro	4,676
Throop Boro	4,088
Jefferson Twp	3,731
Newton Twp	2,846
Spring Brook Twp	2,768
Madison Twp	2,750
Covington Twp	2,284
Fell Twp	2,178
Jermyn Boro	2,169
Greenfield Twp	2,105
Moscow Boro	2,026
Benton Twp	1,908
Roaring Brook Twp	1,907
Mayfield Boro	1,807
Waverly Twp	1,743
Clifton Twp	1,480
Clarks Green Boro	1,476
Ransom Twp	1,420
Glenburn Twp	1,246
Dalton Boro	1,234
Carbondale Twp	1,115
Thornhurst Twp	1,085
Elmhurst Twp	894
Vandling Boro	751
North Abington Twp	703
LaPlume Twp	602
West Abington Twp	250

Square Miles:

Spring Brook Twp	35.6
Jefferson Twp	34.7
Scott Twp	28.2
Benton Twp	26.0
Scranton City	25.8
Covington Twp	23.8
Thornhurst Twp	23.6
Newton Twp	23.1
Roaring Brook Twp	23.1
Greenfield Twp	22.4
Clifton Twp	20.5
Ransom Twp	18.4
Madison Twp	17.3
Archbald Boro	16.9
Fell Twp	15.5
Carbondale Twp	14.3
North Abington Twp	9.5
South Abington Twp	9.3
Dunmore Boro	8.9
Jessup Boro	6.8
Moosic Boro	6.7
Olyphant Boro	5.6
West Abington Twp	5.5
Taylor Boro	5.2
Glenburn Twp	5.1
Throop Boro	5.0
Dickson City Boro	4.7
Waverly Twp	4.6
Blakely Boro	3.9
Old Forge Boro	3.4
Dalton Boro	3.3
Carbondale City	3.2
Moscow Boro	2.8
LaPlume Twp	2.4
Mayfield Boro	2.4
Elmhurst Twp	2.0
Clarks Summit Boro	1.6
Vandling Boro	1.3
Jermyn Boro	0.8
Clarks Green Boro	0.6

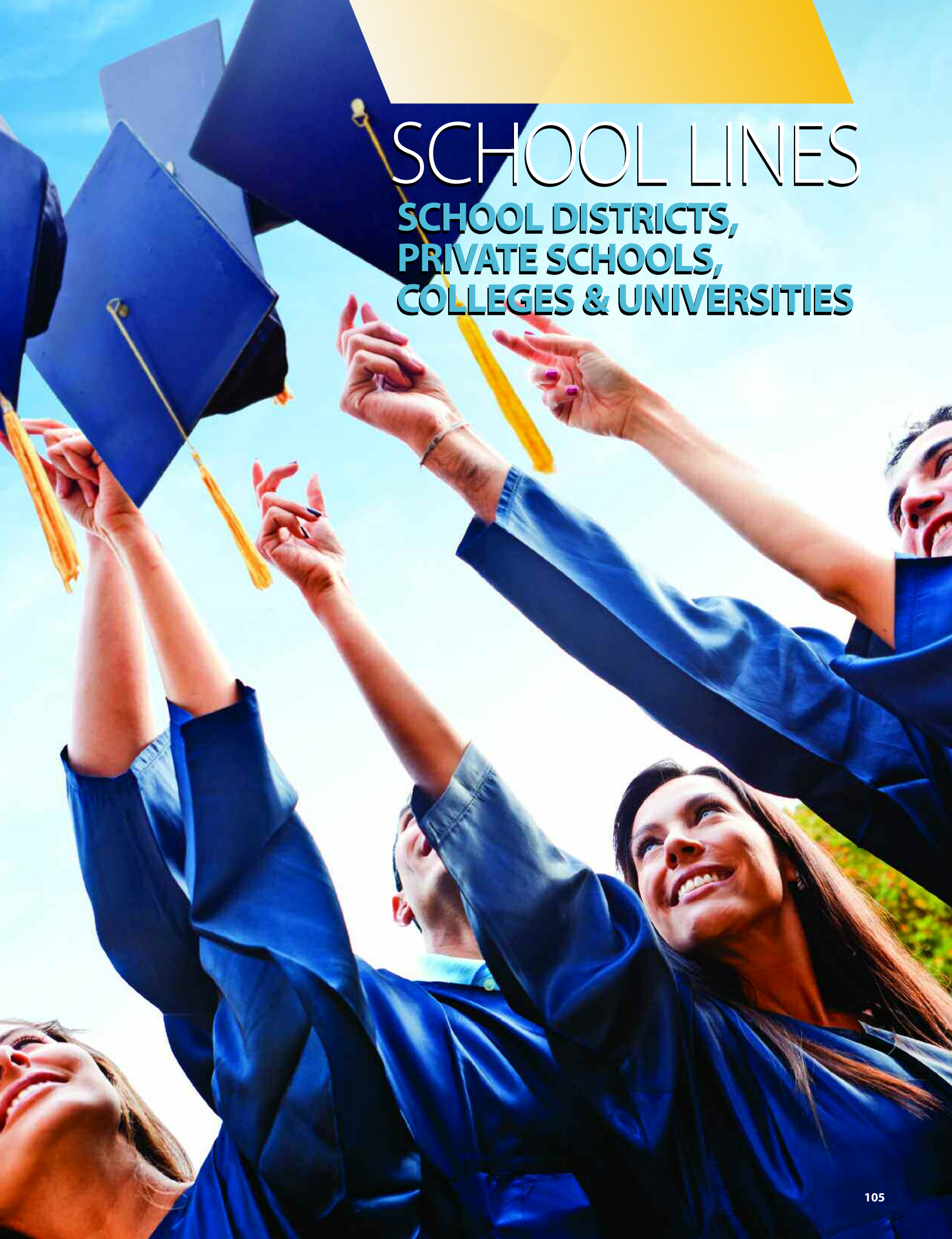
POPULATION CHANGE 1960 – 2010

Municipality	1960 Pop.	1970 Pop.	1980 Pop.	1990 Pop.	2000 Pop.	2010 Pop.
Archbald Boro	5,471	6,118	6,295	6,291	6,220	6,984
Benton Twp.	1,012	1,141	1,670	1,837	1,881	1,908
Blakely Boro	6,374	6,391	7,438	7,222	7,027	6,564
Carbondale City	13,595	12,478	11,255	10,664	9,804	8,891
Carbondale Twp.	827	974	1,032	925	1,008	1,115
Clarks Green Boro	1,256	1,674	1,862	1,603	1,630	1,476
Clarks Summit Boro	3,693	5,376	5,272	5,433	5,126	5,116
Clifton Twp.	349	526	855	1,040	1,139	1,480
Covington Twp.	1,107	1,460	1,858	2,055	1,994	2,284
Dalton Boro	1,227	1,282	1,383	1,369	1,294	1,234
Dickson City Boro	7,738	7,698	6,699	6,276	6,205	6,070
Dunmore Boro	18,917	18,168	16,781	15,403	14,081	14,057
Elmhurst Twp.	788	799	953	850	838	894
Fell Twp.	2,672	2,953	2,817	2,432	2,331	2,178
Glenburn Twp.	731	1,113	1,257	1,242	1,212	1,246
Greenfield Twp.	816	1,140	1,524	1,749	1,990	2,105
Jefferson Twp.	1,195	1,809	3,132	3,419	3,592	3,731
Jermyn Boro	2,568	2,435	2,411	2,263	2,287	2,169
Jessup Boro*	5,456	4,948	4,974	4,605	4,718	4,676
LaPlume Twp.	475	971	1,001	644	603	602
Madison Twp.	788	993	1,659	2,210	2,542	2,750
Mayfield Boro	1,996	2,176	1,812	1,890	1,756	1,807
Moosic Boro	4,243	4,646	6,068	5,339	5,575	5,719
Moscow Boro	1,212	1,430	1,536	1,527	1,883	2,026
Newton Twp.	2,377	2,326	2,521	2,844	2,699	2,846
North Abington Twp.	388	553	619	692	782	703
Old Forge Boro	8,928	9,522	9,304	8,834	8,798	8,313
Olyphant Boro	5,864	5,422	5,204	5,222	4,978	5,151
Ransom Twp.	1,251	1,196	1,506	1,607	1,429	1,420
Roaring Brook Twp.	576	1,385	1,895	1,966	1,637	1,907
Scott Twp.	2,747	3,803	4,624	5,344	4,931	4,905
Scranton City	111,443	102,696	88,117	81,805	76,415	76,089
South Abington Twp.	2,449	3,616	6,353	6,377	8,638	9,073
Spring Brook Twp.	1,064	1,577	2,144	2,097	2,367	2,768
Taylor Boro	6,148	6,977	7,246	6,941	6,475	6,263
Thornhurst Twp.**	156	167	326	487	798	1,085
Throop Boro	4,732	4,307	4,166	4,070	4,010	4,088
Vandling Boro	578	633	557	654	738	751
Waverly Twp.***	1,077	1,316	1,487	1,515	1,616	1,743
West Abington Twp.	247	309	295	296	311	250
Lackawanna County	234,531	234,504	227,908	219,039	213,295	214,437

*Boro was named Winton for '60 Census.

**Township was named Lehigh for '60 through '90 Censuses.

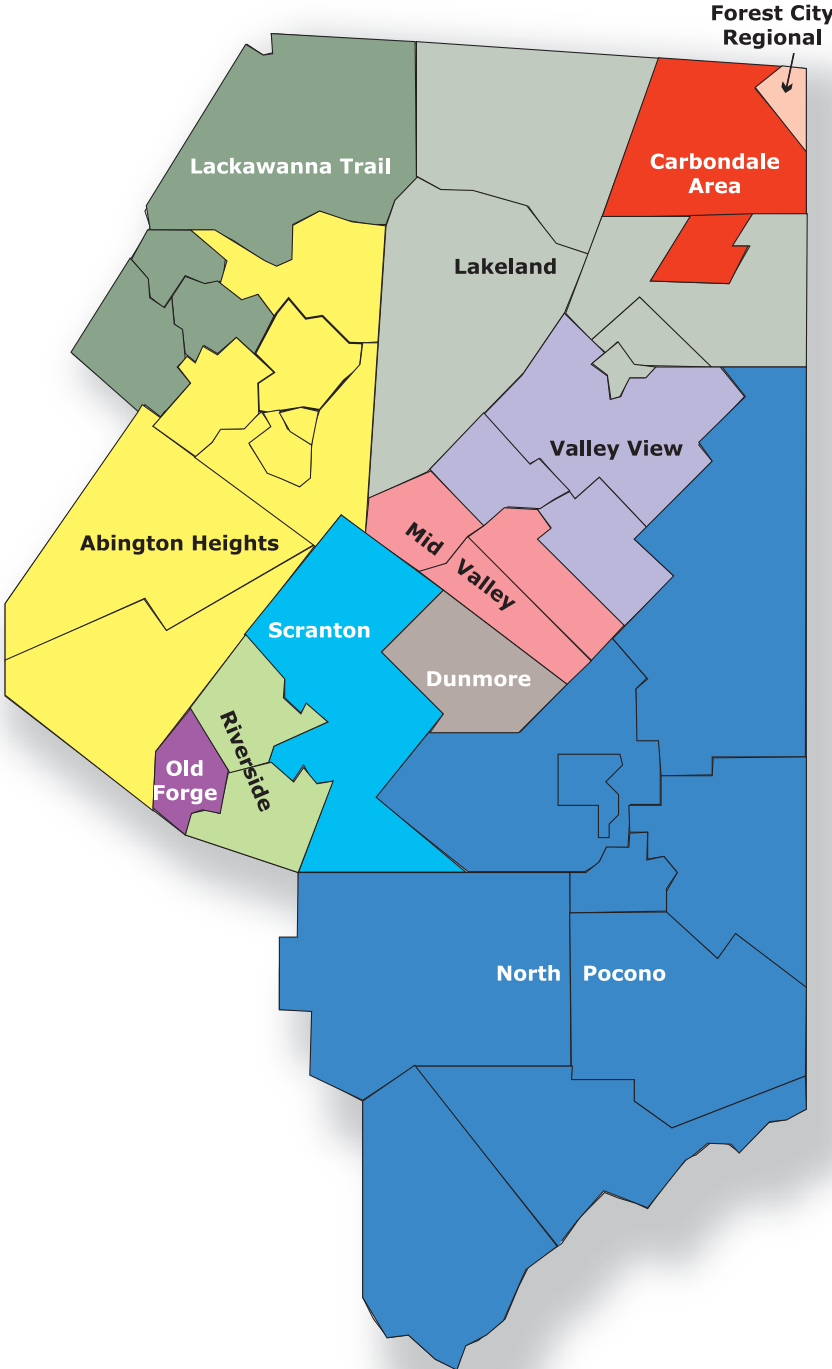
***Township name changed on January 1, 2011 (formerly Abington Twp)



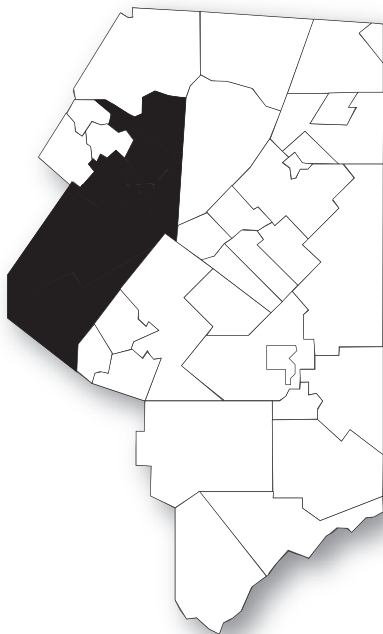
SCHOOL LINES

**SCHOOL DISTRICTS,
PRIVATE SCHOOLS,
COLLEGES & UNIVERSITIES**

SCHOOL DISTRICTS MAP



ABINGTON HEIGHTS SCHOOL DISTRICT



CONTACT INFORMATION:

200 E. Grove Street
 Clarks Summit, PA 18411
Phone: (570) 586-2511
Fax: (570) 586-1756

Website: www.ahsd.org
School Board Meeting:
 3rd Wednesday, 6:30 PM @ Administration Building

MUNICIPALITIES COMPRISING THE DISTRICT

Clarks Green Borough	North Abington Township
Clarks Summit Borough	Ransom Township
Glenburn Township	South Abington Township
Newton Township	Waverly Township

NUMBER OF SCHOOLS

High School – 1
 Middle School – 1
 Elementary Schools – 4

SUPERINTENDENT:

Michael Mahon

SOLICITOR:

Matthew Barrett, Esq.

TRANSPORTATION COORDINATOR:

Susan Wallace

BOARD OF EDUCATION:

Cathy A. Hardaway, President
 Warren Acker
 Michele Tierney
 Louise Brzuchalski
 Jeanne Cadman
 Michael Fleming
 Gregory Madensky
 Frank Santoriello
 Michele Pusateri

DEMOGRAPHICS & TAXES

2010 Population: 23,623
Square Miles: 72.2
Population w/ HS Degree ('11): 94.8%
Median Household Income ('11): \$68,839
Median Home Value: ('11): \$197,200
Single-Parent Households ('11): 4.3%
2012-13 Tax Millage: 117.35
2013 Assessment Value: : \$223,775,000

ENROLLMENT

2012-13 Enrollment: 3,348
Elementary Enrollment (K-6): 1,720
Secondary Enrollment (7-12): 1,615
12th Grade Enrollment: 282
Kindergarten Enrollment: 213
Average # Students per Grade: 258
Minority Enrollment: 7.9%
Low Income Enrollment: 15.5%
Special Education Enrollment: 11.4%

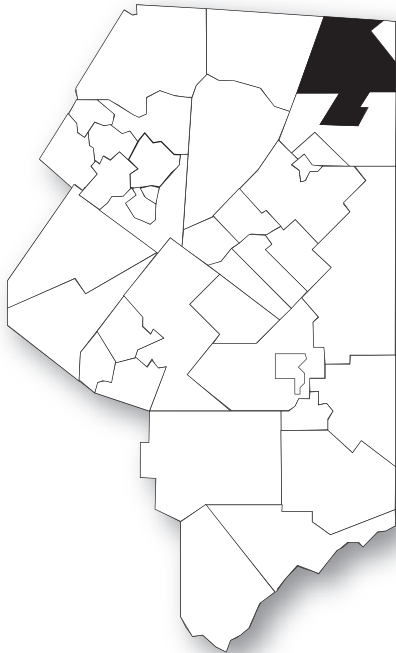
EDUCATIONAL PERFORMANCE

Attendance Rate ('11-'12): 94%
Graduation Rate ('11-'12): 96.3%
Dropouts ('11-'12): 5
Dropout Rate: ('11-'12): 0.29%
Graduates Post-Secondary Bound ('11-'12): 89%
Average SAT Score ('11-'12): 1044
Reading Proficiency ('11-'12): 85%
Math Proficiency ('11-'12): 85%
Per-Pupil Spending ('09-'10): \$12,564

STAFFING

Professional Staff ('12-'13): 345
Support Staff ('12-'13): 82
Average Teacher's Salary ('11-'12): \$58,856
Average Teacher's Years of Service ('11-'12): 13.6
Student/Teacher Ratio: 15/1

CARBONDALE AREA SCHOOL DISTRICT



CONTACT INFORMATION:

101 Brooklyn Street
 Carbondale, PA 18407
Phone: (570) 282-2507
Fax: (570) 282-6988

Website: gateway.ca.k12.pa.us
School Board Meeting:
 3rd Wednesday, 7:15 PM @ HS Auditorium

MUNICIPALITIES COMPRISING THE DISTRICT

City of Carbondale
 Fell Township

NUMBER OF SCHOOLS

Jr.-Sr. High School – 1
 Elementary School – 1

SUPERINTENDENT:

David Cerra (Acting)

SOLICITOR:

John Lawler, Esq.

TRANSPORTATION COORDINATOR:

Kim Michalek

BOARD OF EDUCATION:

Gary Smedley, President
 Tracey Andrews
 Joseph Caviston
 Thomas Cerra
 John Jordan
 Marcella Kaczmarcik
 Nancy Mark
 Joseph Petak
 Joseph Totsky

DEMOGRAPHICS & TAXES

2010 Population: 11,069
Square Miles: 18.7
Population w/ HS Degree ('11): 87.5%
Median Household Income ('11): \$31,270
Median Home Value: ('11): \$89,300
Single-Parent Households ('11): 10.6%
2012-13 Tax Millage: 107.6
2013 Assessment Value: \$59,344,793

ENROLLMENT

2012-13 Enrollment: 1,629
Elementary Enrollment (PreK-6): 917
Secondary Enrollment (7-12): 712
12th Grade Enrollment: 91
Kindergarten Enrollment: 142
Average # Students per Grade: 116
Minority Enrollment: 8.8%
Low Income Enrollment: 57.9%
Special Education Enrollment: 19.3%

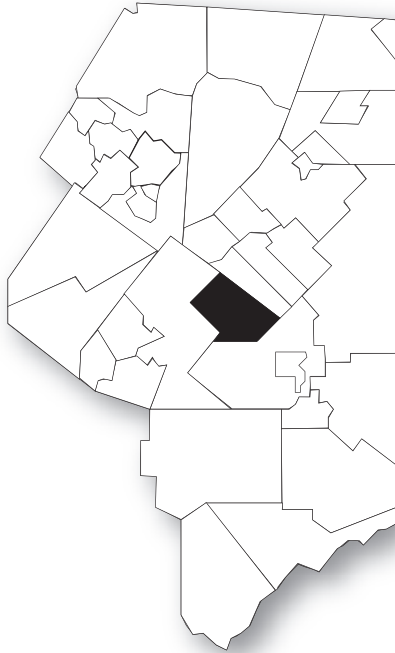
EDUCATIONAL PERFORMANCE

Attendance Rate ('11-'12): 93%
Graduation Rate ('11-'12): 88.5%
Dropouts ('11-'12): 0
Dropout Rate: ('11-'12): 0%
Graduates Post-Secondary Bound ('11-'12): 80%
Average SAT Score ('11-'12): 947
Reading Proficiency ('11-'12): 70%
Math Proficiency ('11-'12): 75%
Per-Pupil Spending ('09-'10): \$11,511

STAFFING

Professional Staff ('12-'13): 116
Support Staff ('12-'13): 88
Average Teacher's Salary ('11-'12): \$52,636
Average Teacher's Years of Service ('11-'12): 14.2
Student/Teacher Ratio: 16/1

DUNMORE SCHOOL DISTRICT



CONTACT INFORMATION:

300 W. Warren Street
Dunmore, PA 18512
Phone: (570) 343-2110
Fax: (570) 343-1458

Website: www.dunmoreshooldistrict.net
School Board Meeting:
3rd Monday, 6 PM @ HS Cafeteria

MUNICIPALITIES COMPRISING THE DISTRICT

Dunmore Borough

NUMBER OF SCHOOLS

Middle/High School – 1
Elementary School – 1

SUPERINTENDENT:

Richard McDonald

SOLICITOR:

Matthew Dempsey, Esq.

TRANSPORTATION COORDINATOR:

Margaret Hart

BOARD OF EDUCATION:

John Summa, President
Mike Butler
George Kofel
Joseph Durkin
James McHale
John Farris
Joseph Muracco
Michael Hallinan
Robert Holtam

DEMOGRAPHICS & TAXES

2010 Population: 14,057
Square Miles: 8.9
Population w/ HS Degree ('11): 86.3%
Median Household Income ('11): \$44,237
Median Home Value: ('11): \$134,900
Single-Parent Households ('11): 6.9%
2012-13 Tax Millage: 98.29
2013 Assessment Value: \$86,550,921

ENROLLMENT

2012-13 Enrollment: 1,501
Elementary Enrollment (K-6): 776
Secondary Enrollment (7-12): 725
12th Grade Enrollment: 107
Kindergarten Enrollment: 116
Average # Students per Grade: 116
Minority Enrollment: 8.5%
Low Income Enrollment: 27.9%
Special Education Enrollment: 13.5%

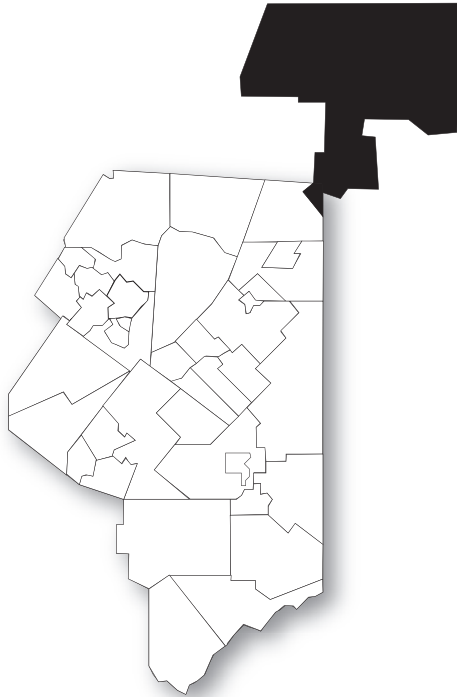
EDUCATIONAL PERFORMANCE

Attendance Rate ('11-'12): 94%
Graduation Rate ('11-'12): 90.5%
Dropouts ('11-'12): 5
Dropout Rate: ('11-'12): 0.66%
Graduates Post-Secondary Bound ('11-'12): 83%
Average SAT Score ('11-'12): 938
Reading Proficiency ('11-'12): 75%
Math Proficiency ('11-'12): 78%
Per-Pupil Spending ('09-'10): \$9,819

STAFFING

Professional Staff ('12-'13): 113
Support Staff ('12-'13): 36
Average Teacher's Salary ('11-'12): \$49,753
Average Teacher's Years of Service ('11-'12): 13.1
Student/Teacher Ratio: 16/1

FOREST CITY REGIONAL SCHOOL DISTRICT



CONTACT INFORMATION:

100 Susquehanna Street
Forest City, PA 18421
Phone: (570) 785-2400
Fax: (570) 785-9557

Website: www.fcrsd.org
School Board Meeting:
2nd Monday, 7:30 PM @ HS Library

MUNICIPALITIES COMPRISING THE DISTRICT

Vandling Borough
Mount Pleasant Township – Wayne Co.
Clinton Township District 2 – Wayne Co.
Forest City Borough – Susquehanna Co.
Herrick Township – Susquehanna Co.
Union Dale Borough – Susquehanna Co.

NUMBER OF SCHOOLS

Jr.-Sr. High School – 1
Elementary School – 1

SUPERINTENDENT:

John Kopicki

SOLICITOR:

No Information

TRANSPORTATION COORDINATOR:

Patricia Chesnick

BOARD OF EDUCATION:

Mary Emmett, President
Linda Zefran
William Heller
Lorne Powell
Fred Garm
Dr. Henry Nebzydowski
William Kubus
Chris Baron
Jeff Zukosky

DEMOGRAPHICS & TAXES

2010 Population: 5,683
Square Miles: 87.82
Population w/ HS Degree ('11): 90.9%
Median Household Income ('11): \$41,591
Median Home Value: ('11): \$125,100
Single-Parent Households ('11): 8.6%
2012-13 Tax Millage: 85.19 (Vandling only)
2013 Assessment Value: \$4,690,429 (Vandling only)

ENROLLMENT

2012-13 Enrollment: 835
Elementary Enrollment (K-6): 443
Secondary Enrollment (7-12): 382
12th Grade Enrollment: 69
Kindergarten Enrollment: 58
Average # Students per Grade: 60
Minority Enrollment: 4.3%
Low Income Enrollment: 50.1%
Special Education Enrollment: 16.8%

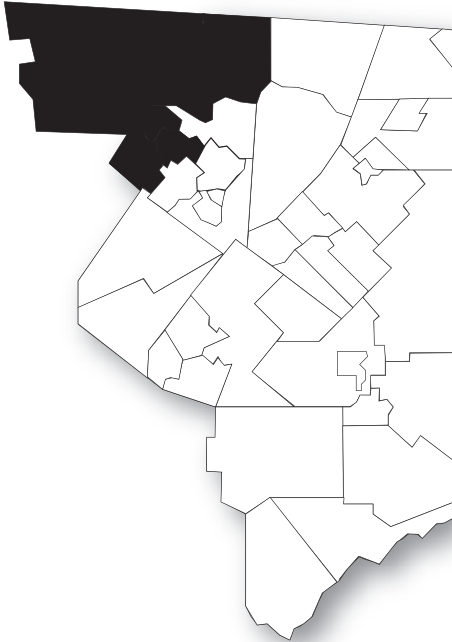
EDUCATIONAL PERFORMANCE

Attendance Rate ('11-'12): 93%
Graduation Rate ('11-'12): 90.4%
Dropouts ('11-'12): 2
Dropout Rate: ('11-'12): 0.49%
Graduates Post-Secondary Bound ('11-'12): 71%
Average SAT Score ('11-'12): 947
Reading Proficiency ('11-'12): 73%
Math Proficiency ('11-'12): 80%
Per-Pupil Spending ('09-'10): \$13,930

STAFFING

Professional Staff ('12-'13): 80
Support Staff ('12-'13): 55
Average Teacher's Salary ('11-'12): \$54,279
Average Teacher's Years of Service ('11-'12): 16.6
Student/Teacher Ratio: 11/1

LACKAWANNA TRAIL SCHOOL DISTRICT



CONTACT INFORMATION:

PO Box 85
 Factoryville, PA 18419
Phone: (570) 945-5184
Fax: (570) 945-3154

Website: www.ltsd.org
School Board Meeting:
 2nd Monday, 7:30 PM @ Board Room

MUNICIPALITIES COMPRISING THE DISTRICT

Benton Township	Clinton Township – Wyoming Co.
Dalton Borough	Factoryville Borough – Wyoming Co.
LaPlume Township	Nicholson Borough – Wyoming Co.
West Abington Township	Nicholson Township – Wyoming Co.

NUMBER OF SCHOOLS

Jr./Sr. High School – 1
 Elementary School – 1

SUPERINTENDENT:

Matthew Rakauskas

SOLICITOR:

John Audi, Esq.

TRANSPORTATION COORDINATOR:

Rick Kordish

BOARD OF EDUCATION:

Dr. Mark Lombardi, President
 Ned Clarke
 Judith Johnson
 Dr. Michael Mould
 Kevin Mulhern
 Joseph Ross
 Carol Selwood
 Joseph Strauch
 David Thorne

DEMOGRAPHICS & TAXES

2010 Population: 8,671
Square Miles: 74.1
Population w/ HS Degree ('11): 91.1%
Median Household Income ('11): \$48,671
Median Home Value: ('11): \$152,900
Single-Parent Households ('11): 6.3%
2012-13 Tax Millage: 134.66 (Lackawanna Co. only)
2013 Assessment Value: \$30,507,142 (Lackawanna Co. only)

ENROLLMENT

2012-13 Enrollment: 1,137
Elementary Enrollment (K-6): 681
Secondary Enrollment (7-12): 725
12th Grade Enrollment: 91
Kindergarten Enrollment: 91
Average # Students per Grade: 88
Minority Enrollment: 2.1%
Low Income Enrollment: 35.5%
Special Education Enrollment: 19.2%

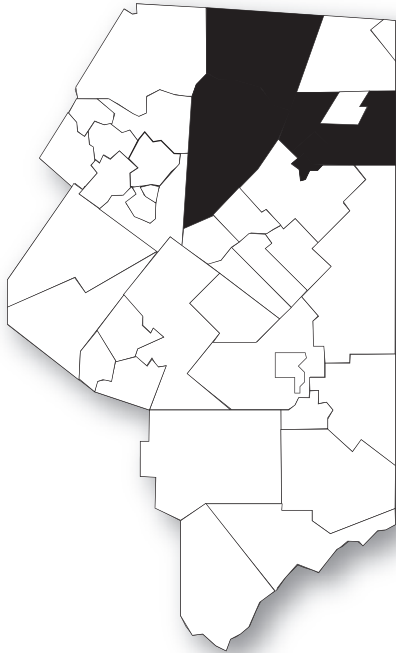
EDUCATIONAL PERFORMANCE

Attendance Rate ('11-'12): 95%
Graduation Rate ('11-'12): 78.4%
Dropouts ('11-'12): 3
Dropout Rate: ('11-'12): 0.55%
Graduates Post-Secondary Bound ('11-'12): 69%
Average SAT Score ('11-'12): 995
Reading Proficiency ('11-'12): 71%
Math Proficiency ('11-'12): 75%
Per-Pupil Spending ('09-'10): \$14,922

STAFFING

Professional Staff ('12-'13): 110
Support Staff ('12-'13): 60
Average Teacher's Salary ('11-'12): \$60,520
Average Teacher's Years of Service ('11-'12): 13.6
Student/Teacher Ratio: 13/1

LAKELAND SCHOOL DISTRICT



CONTACT INFORMATION:

1355 Lakeland Drive
 Scott Twp, PA 18433
Phone: (570) 254-9485
Fax: (570) 254-6730

Website: www.lakelandsd.org
School Board Meeting:
 3rd Wednesday, 7 PM @ HS Auditorium

MUNICIPALITIES COMPRISING THE DISTRICT--

Carbondale Township Mayfield Borough
 Greenfield Township Scott Township
 Jermyn Borough

NUMBER OF SCHOOLS

Jr. -Sr. High School – 1
 Elementary Schools – 2

SUPERINTENDENT:

Dr. Margaret Billings-Jones

SOLICITOR:

Rick Fanucci, Esq.

TRANSPORTATION COORDINATOR:

Michael Motsay

BOARD OF EDUCATION:

Mary Retzbach, President
 Michael Costa
 Thomas Evans
 Greg Kopa
 Casey Patuk
 Henry Stachura
 Stanley Stracham
 John Yanochik
 Jil Yoniski

DEMOGRAPHICS & TAXES

2010 Population: 12,101
Square Miles: 68.1
Population w/ HS Degree ('11): 90.7%
Median Household Income ('11): \$65,789
Median Home Value: ('11): \$152,000
Single-Parent Households ('11): 6.6%
2012-13 Tax Millage: 93
2013 Assessment Value: \$88,083,687

ENROLLMENT

2012-13 Enrollment: 1,543
Elementary Enrollment (K-6): 817
Secondary Enrollment (7-12): 712
12th Grade Enrollment: 119
Kindergarten Enrollment: 105
Average # Students per Grade: 119
Minority Enrollment: 3.8%
Low Income Enrollment: 28.5%
Special Education Enrollment: 16.2%

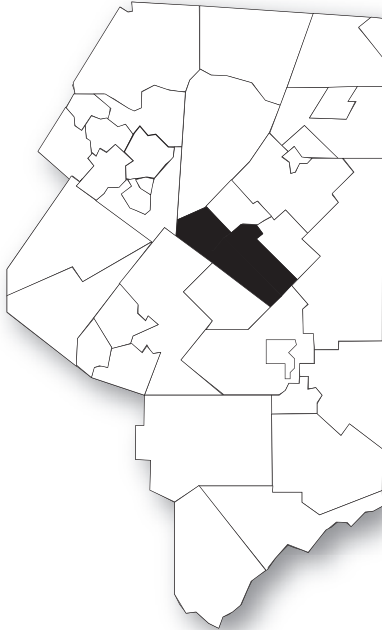
EDUCATIONAL PERFORMANCE

Attendance Rate ('11-'12): 93%
Graduation Rate ('11-'12): 89.1%
Dropouts ('11-'12): 0
Dropout Rate: ('11-'12): 0%
Graduates Post-Secondary Bound ('11-'12): 86%
Average SAT Score ('11-'12): 986
Reading Proficiency ('11-'12): 73%
Math Proficiency ('11-'12): 80%
Per-Pupil Spending ('09-'10): \$10,122

STAFFING

Professional Staff ('12-'13): 104
Support Staff ('12-'13): 27
Average Teacher's Salary ('11-'12): \$54,158
Average Teacher's Years of Service ('11-'12): 13.4
Student/Teacher Ratio: 16/1

MID VALLEY SCHOOL DISTRICT



CONTACT INFORMATION:

52 Underwood Road
Throop, PA 18512
Phone: (570) 307-1150
Fax: (570) 307-1107

Website: www.mvsvd.us
School Board Meeting:
3rd Wednesday, 7:30 PM @ HS Board Room

MUNICIPALITIES COMPRISING THE DISTRICT

Dickson City Borough
Olyphant Borough
Throop Borough

NUMBER OF SCHOOLS

Middle/High School – 1
Elementary School – 1

SUPERINTENDENT:

Randy Perry

SOLICITOR:

Donald Dolan, Esq.

TRANSPORTATION COORDINATOR:

None

BOARD OF EDUCATION:

Gerald Luchansky, President
John Bukowski
Donna Dixon
Cathy Jones
Frank Galli
Richard Chowanec
Martin Walsh
Paul Macknosky
Peter Kolcharno

DEMOGRAPHICS & TAXES

2010 Population: 15,309
Square Miles: 15.3
Population w/ HS Degree ('11): 86.2%
Median Household Income ('11): \$40,189
Median Home Value: ('11): \$116,100
Single-Parent Households ('11): 9.1%
2012-13 Tax Millage: 92.29
2013 Assessment Value: : \$130,300,925

ENROLLMENT

2012-13 Enrollment: 1,746
Elementary Enrollment (K-6): 957
Secondary Enrollment (7-12): 789
12th Grade Enrollment: 127
Kindergarten Enrollment: 155
Average # Students per Grade: 134
Minority Enrollment: 15%
Low Income Enrollment: 46.9%
Special Education Enrollment: 15.1%

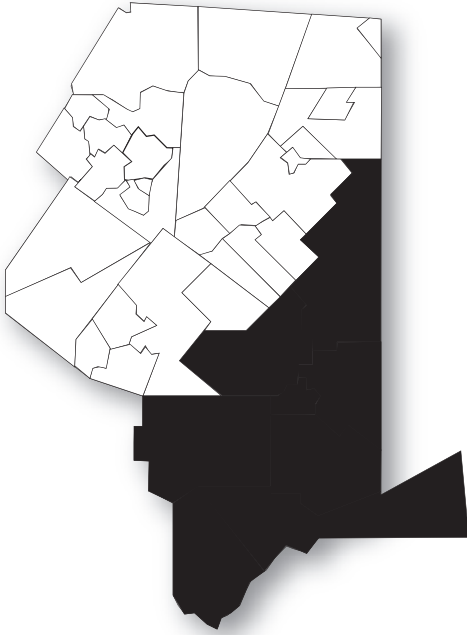
EDUCATIONAL PERFORMANCE

Attendance Rate ('11-'12): 94%
Graduation Rate ('11-'12): 87.2%
Dropouts ('11-'12): 9
Dropout Rate: ('11-'12): 1.08%
Graduates Post-Secondary Bound ('11-'12): 66%
Average SAT Score ('11-'12): 922
Reading Proficiency ('11-'12): 73%
Math Proficiency ('11-'12): 74%
Per-Pupil Spending ('09-'10): \$11,447

STAFFING

Professional Staff ('12-'13): 131
Support Staff ('12-'13): 33
Average Teacher's Salary ('11-'12): \$49,289
Average Teacher's Years of Service ('11-'12): 12.0
Student/Teacher Ratio: 15/1

NORTH POCONO SCHOOL DISTRICT



CONTACT INFORMATION:

701 Church Street
 Moscow, PA 18444
Phone: (570) 842-7659
Fax: (570) 842-0886

Website: www.npsd.org
School Board Meeting:
 2nd Wednesday, 7 PM @ HS Auditorium

MUNICIPALITIES COMPRISING THE DISTRICT

Clifton Township	Moscow Borough
Covington Township	Roaring Brook Township
Elmhurst Township	Spring Brook Township
Jefferson Township	Thornhurst Township
Madison Township	Lehigh Township – Wayne Co.

NUMBER OF SCHOOLS

High School – 1
 Middle School – 1
 Intermediate School – 1
 Elementary Schools – 2

SUPERINTENDENT:

Bryan McGraw

SOLICITOR:

Joseph O'Brien, Esq.

TRANSPORTATION COORDINATOR:

Ann Marie Strempek

BOARD OF EDUCATION:

Paul Kowalski, Jr., President
 William Burke
 Nicholas Butler
 Angela Cobb
 Ralph Colo
 Diane Croom
 Scott Keating
 Gerard Maglio
 Michael May

DEMOGRAPHICS & TAXES

2010 Population: 20,806
Square Miles: 195.2
Population w/ HS Degree ('11): 89.9%
Median Household Income ('11): \$55,263
Median Home Value: ('11): \$171,300
Single-Parent Households ('11): 5.0%
2012-13 Tax Millage: 125.37
2013 Assessment Value: \$194,085,903

ENROLLMENT

2012-13 Enrollment: 3,092
Elementary Enrollment (K-6): 1,617
Secondary Enrollment (7-12): 1,475
12th Grade Enrollment: 233
Kindergarten Enrollment: 223
Average # Students per Grade: 238
Minority Enrollment: 5%
Low Income Enrollment: 28.5%
Special Education Enrollment: 14.8%

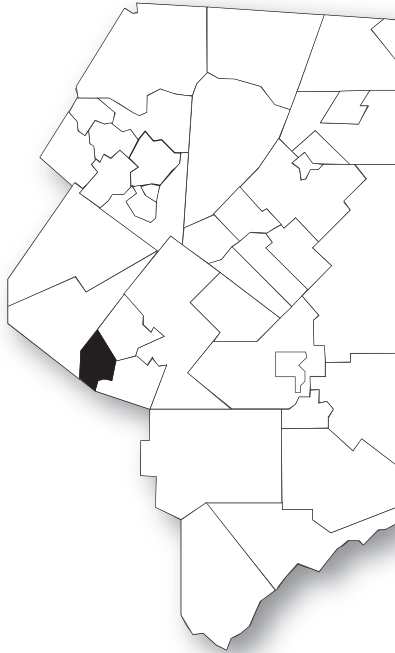
EDUCATIONAL PERFORMANCE

Attendance Rate ('11-'12): 93%
Graduation Rate ('11-'12): 84.7%
Dropouts ('11-'12): 23
Dropout Rate: ('11-'12): 1.46%
Graduates Post-Secondary Bound ('11-'12): 80%
Average SAT Score ('11-'12): 1001
Reading Proficiency ('11-'12): 84%
Math Proficiency ('11-'12): 84%
Per-Pupil Spending ('09-'10): \$12,380

STAFFING

Professional Staff ('12-'13): 244
Support Staff ('12-'13): 129
Average Teacher's Salary ('11-'12): \$55,193
Average Teacher's Years of Service ('11-'12): 11.7
Student/Teacher Ratio: 16/1

OLD FORGE SCHOOL DISTRICT



CONTACT INFORMATION:

300 Marion Street
 Old Forge, PA 18518
Phone: (570) 457-6721
Fax: (570) 457-8389

Website: www.ofsd.cc
School Board Meeting:
 3rd Wednesday, 7 PM @ HS LGI Room

MUNICIPALITIES COMPRISING THE DISTRICT

Old Forge Borough

NUMBER OF SCHOOLS

High School – 1
 Elementary School – 1

SUPERINTENDENT:

R. Scott Jeffery

SOLICITOR:

Joseph Mariotti, Esq.

TRANSPORTATION COORDINATOR:

Anthony Spadoni

BOARD OF EDUCATION:

Deborah DeSando, President
 Patrick Dattilo
 Gary Goodall
 James Hoover
 Christopher Jones
 Marygrace Mailen
 Ronald Stacchiotti
 Katherine Stocki
 Eugene Talerico

DEMOGRAPHICS & TAXES

2010 Population: 8,313
Square Miles: 3.4
Population w/ HS Degree ('11): 87.8%
Median Household Income ('11): \$49,893
Median Home Value: ('11): \$128,500
Single-Parent Households ('11): 7.5%
2012-13 Tax Millage: 114.74
2013 Assessment Value: \$50,608,530

ENROLLMENT

2012-13 Enrollment: 939
Elementary Enrollment (K-6): 478
Secondary Enrollment (7-12): 461
12th Grade Enrollment: 70
Kindergarten Enrollment: 71
Average # Students per Grade: 72
Minority Enrollment: 10.6%
Low Income Enrollment: 38.1%
Special Education Enrollment: 15.2%

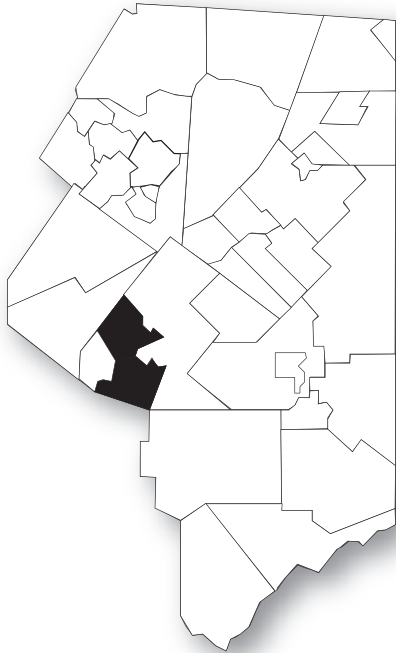
EDUCATIONAL PERFORMANCE

Attendance Rate ('11-'12): 94%
Graduation Rate ('11-'12): 89.4%
Dropouts ('11-'12): 5
Dropout Rate: ('11-'12): 1.12%
Graduates Post-Secondary Bound ('11-'12): 88%
Average SAT Score ('11-'12): 973
Reading Proficiency ('11-'12): 72%
Math Proficiency ('11-'12): 71%
Per-Pupil Spending ('09-'10): \$12,947

STAFFING

Professional Staff ('12-'13): 79
Support Staff ('12-'13): 39
Average Teacher's Salary ('11-'12): \$47,204
Average Teacher's Years of Service ('11-'12): 7.6
Student/Teacher Ratio: 14/1

RIVERSIDE SCHOOL DISTRICT



CONTACT INFORMATION:

300 Davis Street
Taylor, PA 18517
Phone: (570) 562-2121
Fax: (570) 562-3205

Website: www.riversidesd.com
School Board Meeting:
2nd Monday, 7 PM @ HS Library

MUNICIPALITIES COMPRISING THE DISTRICT

Moosic Borough
Taylor Borough

NUMBER OF SCHOOLS

Jr./Sr. High School – 1
Elementary Schools – 2

SUPERINTENDENT:

David A. Woods

SOLICITOR:

Raymond Rinaldi, II, Esq.

TRANSPORTATION COORDINATOR:

David A. Woods

BOARD OF EDUCATION:

Bob Bennie, President
Carol Armstrong
Shannon Cosminski
Michael Duda
Thomas Harrison
Perina Janeski
Stanley Kania
Charles Maurer
James Schiavo

DEMOGRAPHICS & TAXES

2010 Population: 11,982
Square Miles: 11.9
Population w/ HS Degree ('11): 86.4%
Median Household Income ('11): \$41,679
Median Home Value: ('11): \$110,200
Single-Parent Households ('11): 5.8%
2012-13 Tax Millage: 101.82
2013 Assessment Value: \$119,231,423

ENROLLMENT

2012-13 Enrollment: 1,594
Elementary Enrollment (K-6): 894
Secondary Enrollment (7-12): 700
12th Grade Enrollment: 97
Kindergarten Enrollment: 124
Average # Students per Grade: 123
Minority Enrollment: 12.7%
Low Income Enrollment: 43.7%
Special Education Enrollment: 17.5%

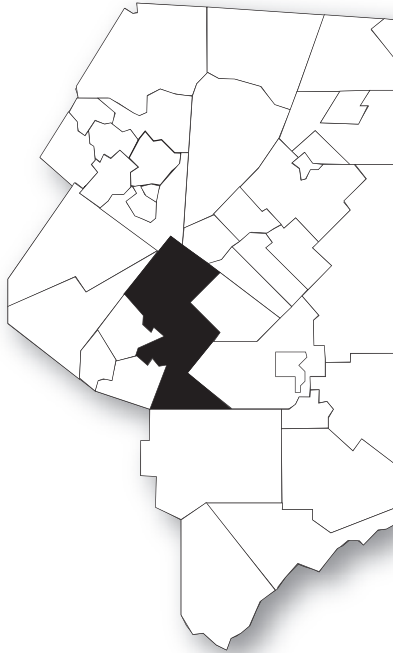
EDUCATIONAL PERFORMANCE

Attendance Rate ('11-'12): 94%
Graduation Rate ('11-'12): 91.4%
Dropouts ('11-'12): 5
Dropout Rate: ('11-'12): 0.7%
Graduates Post-Secondary Bound ('11-'12): 76%
Average SAT Score ('11-'12): 984
Reading Proficiency ('11-'12): 70%
Math Proficiency ('11-'12): 74%
Per-Pupil Spending ('09-'10): \$12,653

STAFFING

Professional Staff ('12-'13): 128
Support Staff ('12-'13): 68
Average Teacher's Salary ('11-'12): \$54,364
Average Teacher's Years of Service ('11-'12): 9.7
Student/Teacher Ratio: 14/1

SCRANTON SCHOOL DISTRICT



CONTACT INFORMATION:

425 N. Washington Avenue
Scranton, PA 18503
Phone: (570) 348-3465
Fax: (570) 348-3563

Website: www.scrsd.org

School Board Meeting:

1st Monday, 7 PM @ Administration Building

MUNICIPALITIES COMPRISING THE DISTRICT

City of Scranton

NUMBER OF SCHOOLS

High Schools – 2
Intermediate Schools – 3
Elementary Schools – 11

SUPERINTENDENT:

William F. King

SOLICITOR:

John Minora, Esq.

TRANSPORTATION COORDINATOR:

Kathleen Bevilacqua

BOARD OF EDUCATION:

Nathan Barrett

William Fox

Robert Lesh

Armand Martinelli

Kathleen McGuigan

Lyn Ruane

Robert Sheridan

Jason Shrive

Said Douaihy

DEMOGRAPHICS & TAXES

2010 Population: 76,089

Square Miles: 25.8

Population w/ HS Degree ('11): 83.6%

Median Household Income ('11): \$34,728

Median Home Value: ('11): \$100,100

Single-Parent Households ('11): 10.8%

2012-13 Tax Millage: 111.36

2013 Assessment Value: \$395,420,889

ENROLLMENT

2012-13 Enrollment: 9,822

Elementary Enrollment (K-6): 4,989

Secondary Enrollment (7-12): 4,833

12th Grade Enrollment: 677

Kindergarten Enrollment: 783

Average # Students per Grade: 756

Minority Enrollment: 37.6%

Low Income Enrollment: 59.8%

Special Education Enrollment: 18.2%

EDUCATIONAL PERFORMANCE

Attendance Rate ('11-'12): 92%

Graduation Rate ('11-'12): 89.3%

Dropouts ('11-'12): 32

Dropout Rate: ('11-'12): 0.75%

Graduates Post-Secondary Bound ('11-'12): 78%

Average SAT Score ('11-'12): 911

Reading Proficiency ('11-'12): 63%

Math Proficiency ('11-'12): 66%

Per-Pupil Spending ('09-'10): \$12,870

STAFFING

Professional Staff ('12-'13): 775

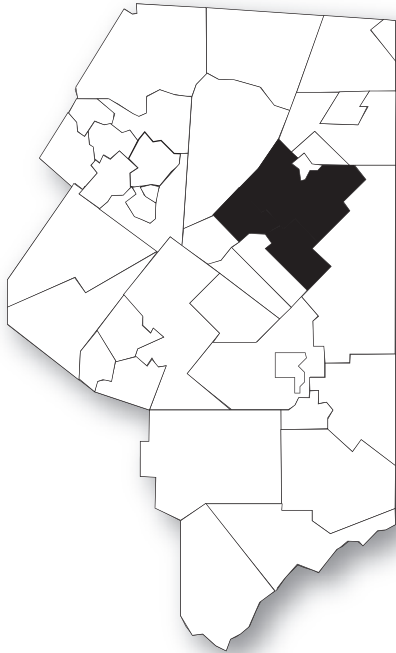
Support Staff ('12-'13): 306

Average Teacher's Salary ('11-'12): \$55,213

Average Teacher's Years of Service ('11-'12): 13.2

Student/Teacher Ratio: 15/1

VALLEY VIEW SCHOOL DISTRICT



CONTACT INFORMATION:

1 Columbus Drive
Archbald, PA 18403
Phone: (570) 876-5080
Fax: (570) 876-6365

Website: www.valleyviewsd.org
School Board Meeting:
3rd Monday, 7 PM @ HS Library

MUNICIPALITIES COMPRISING THE DISTRICT

Archbald Borough
Blakely Borough
Jessup Borough

NUMBER OF SCHOOLS

High School – 1
Middle School – 1
Intermediate School – 1
Elementary School – 1

SUPERINTENDENT:

Donald Kanavy

SOLICITOR:

Richard Fanucci, Esq.

TRANSPORTATION COORDINATOR:

Chris Killiany

BOARD OF EDUCATION:

Ellen Nielsen, President
Joseph Mondak
Dominick Perini
Tom Owen
Curt Camoni
Lynne Callejas
Joseph Koniszewski
Chris Smith
Joseph Buckshon, Jr.

DEMOGRAPHICS & TAXES

2010 Population: 18,224
Square Miles: 27.6
Population w/ HS Degree ('11): 85.9%
Median Household Income ('11): \$42,987
Median Home Value: ('11): \$119,600
Single-Parent Households ('11): 10%
2012-13 Tax Millage: 102.6
2013 Assessment Value: \$125,425,402

ENROLLMENT

2012-13 Enrollment: 2,561
Elementary Enrollment (K-6): 1,358
Secondary Enrollment (7-12): 1,195
12th Grade Enrollment: 201
Kindergarten Enrollment: 199
Average # Students per Grade: 197
Minority Enrollment: 6.5%
Low Income Enrollment: 27.3%
Special Education Enrollment: 13.8%

EDUCATIONAL PERFORMANCE

Attendance Rate ('11-'12): 94%
Graduation Rate ('11-'12): 95.5%
Dropouts ('11-'12): 1
Dropout Rate: ('11-'12): 0.08%
Graduates Post-Secondary Bound ('11-'12): 84%
Average SAT Score ('11-'12): 989
Reading Proficiency ('11-'12): 72%
Math Proficiency ('11-'12): 79%
Per-Pupil Spending ('09-'10): \$9,579

STAFFING

Professional Staff ('12-'13): 199
Support Staff ('12-'13): 38
Average Teacher's Salary ('11-'12): \$49,188
Average Teacher's Years of Service ('11-'12): 12.4
Student/Teacher Ratio: 15/1

NORTHEASTERN EDUCATIONAL IU 19

The Northeastern Educational Intermediate Unit 19 serves Lackawanna County schools. Pennsylvania's 29 Intermediate Units are regional education service agencies charged with providing programs and services to public and private schools. All IUs provide curriculum and instructional support, professional development, technology services and operate educational programs such as special and alternative education on a regional basis.

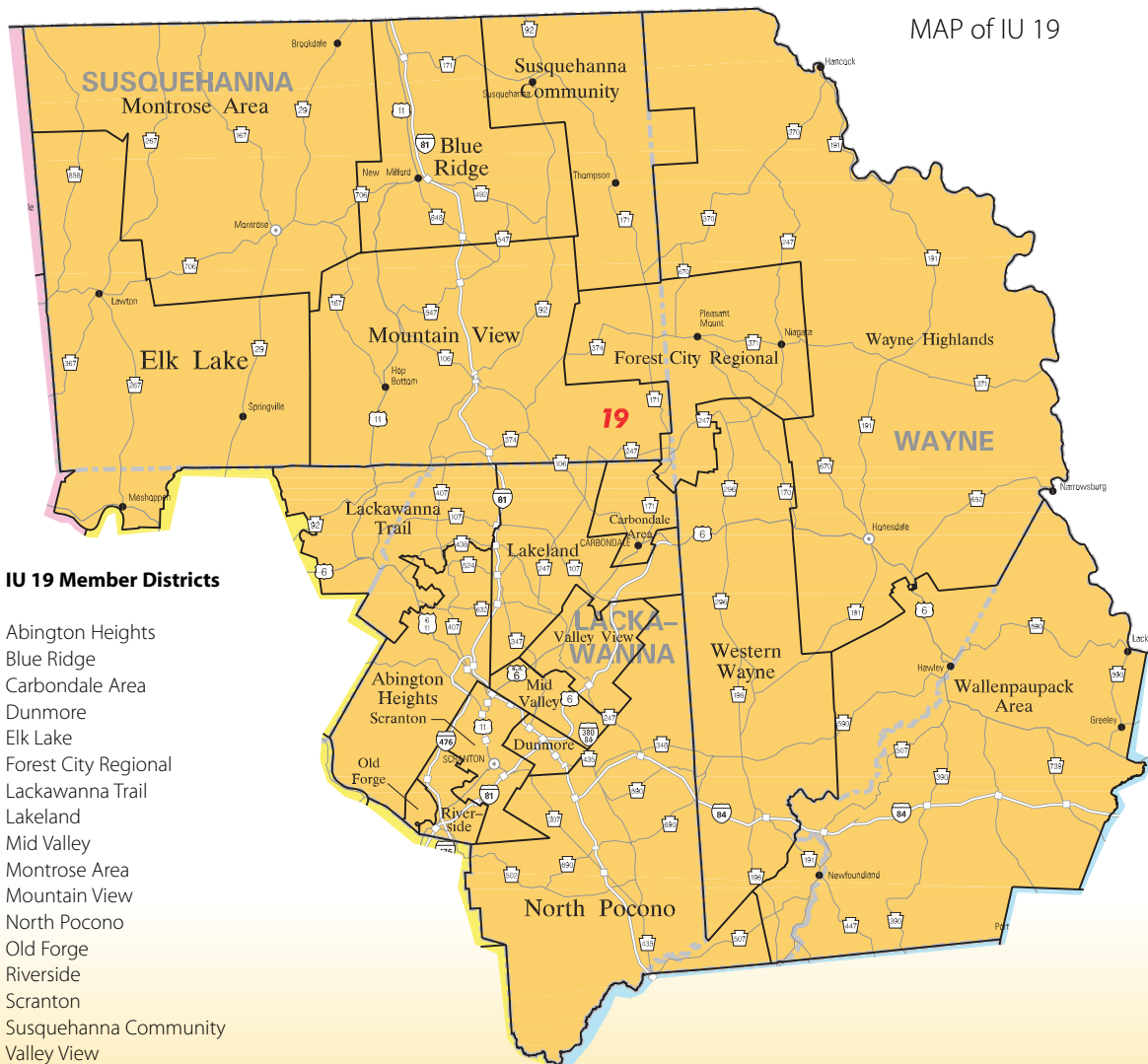
IUs are governed by boards of directors composed of school board members from member school districts. IUs are supported by member school districts, state funds, and Federal grants.

Dr. Clarence Lamanna
Executive Director

1200 Line Street, Archbald, PA 18403

1-800-228-1750 or 876-9200

Website: www.neiu.org



IU 19 Member Districts

- Abington Heights
- Blue Ridge
- Carbondale Area
- Dunmore
- Elk Lake
- Forest City Regional
- Lackawanna Trail
- Lakeland
- Mid Valley
- Montrose Area
- Mountain View
- North Pocono
- Old Forge
- Riverside
- Scranton
- Susquehanna Community
- Valley View
- Wallenpaupack Area
- Wayne Highlands
- Western Wayne

ENROLLMENT TRENDS & PROJECTIONS



Enrollment Trends for the past 5 school years:

School District	08-09	09-10	10-11	11-12	12-13	Change +/-
Abington Heights	3517	3474	3469	3415	3348	- 169
Carbondale Area	1597	1549	1616	1615	1629	+ 32
Dunmore	1669	1623	1590	1534	1501	- 168
*Forest City Regional	892	896	874	835	N/I	- 57
*Lackawanna Trail	1210	1160	1175	1143	1137	- 73
Lakeland	1706	1598	1631	1641	1543	- 163
Mid Valley	1778	1851	1804	1775	1746	- 32
North Pocono	3244	3274	3190	3095	3092	- 152
Old Forge	951	909	963	953	939	- 12
Riverside	1506	1508	1550	1565	1594	+ 88
Scranton	9694	9548	9696	9356	9822	+ 128
Valley View	2651	2613	2660	2586	2561	- 90
*Lackawanna Co.	28,313	27,947	28,169	27,535	27,775	- 538

Enrollment Trends & Projections 1990-2020 (10-year intervals):

School District	1990	2000	2010	2020	Change +/-
Abington Heights	3365	3580	3474	3066	- 299
Carbondale Area	1601	1688	1549	1818	+ 217
Dunmore	1522	1694	1623	1747	+ 225
*Forest City Regional	825	915	896	756	- 69
*Lackawanna Trail	1365	1462	1160	1188	- 177
Lakeland	1612	1716	1598	1568	- 44
Mid Valley	1662	1698	1851	2581	+ 919
North Pocono	2959	3341	3274	3254	+ 295
Old Forge	914	1026	909	1108	+ 194
Riverside	1502	1559	1508	1725	+ 223
Scranton	9000	8920	9548	10,159	+ 1159
Valley View	2260	2558	2613	2606	+ 346
*Lackawanna Co.	26,397	27,780	27,947	29,632	+ 3,235

*Total county figures do NOT include enrollments for the Forest City Regional and Lackawanna Trail School Districts. These districts are only partially located in Lackawanna County, and their school buildings are located in Susquehanna and Wyoming Counties, respectively.

PUBLIC SCHOOLS

Abington Heights School District

Clarks Summit Elementary School

401 West Grove Street
Clarks Summit, PA 18411
585-7300
Enrollment: 376, K-4

Waverly Elementary School

103 Waverly Road
Waverly, PA 18471
585-6300
Enrollment: 301, K-4

Newton/Ransom Elementary School

1549 Newton/Ransom Blvd.
Clarks Summit, PA 18411
585-8300
Enrollment: 257, K-4

Abington Heights Middle School

1555 Newton/Ransom Blvd.
Clarks Summit, PA 18411
585-4300
Enrollment: 1056, 5-8

South Abington Elementary School

640 Northern Boulevard
Chinchilla, PA 18410
585-2100
Enrollment: 268, K-4

Abington Heights High School

222 Noble Road
Clarks Summit, PA 18411
585-5300
Enrollment: 1135, 9-12

Carbondale Area School District

Carbondale Area Elementary School

103 Brooklyn Street
Carbondale, PA 18407
282-5656
Enrollment: 917, PreK-6

Carbondale Area Jr./Sr. High School

101 Brooklyn Street
Carbondale, PA 18407
282-4500
Enrollment: 712, 7-12

CTC of Lackawanna County (Nine-School District Consortium)

3201 Rockwell Avenue
Scranton, PA 18508
346-8471
Enrollment: 607, 10-12

Dunmore School District

Dunmore Elementary Center

300 West Warren Street
Dunmore, PA 18512
347-6794
Enrollment: 823, K-6

Dunmore Middle School

300 West Warren Street
Dunmore, PA 18512
346-2043
Enrollment: 265, 7-8

Dunmore High School

300 West Warren Street
Dunmore, PA 18512
346-2043
Enrollment: 479, 9-12

Fell Charter School (Independent Public School)

27 Farview Street Street
Carbondale, PA 18407
282-5199
Enrollment: 152, K-8

For 2013-14 School Year:

777 Main St.
Simpson, PA 18407

Forest City Regional School District

Forest City Regional Elementary School

100 Susquehanna Street
Forest City, PA 18421
785-2410
Enrollment: 450, K-6

Forest City Regional Jr./Sr. High School

100 Susquehanna Street
Forest City, PA 18421
785-2400
Enrollment: 385, 7-12

Lackawanna Trail School District

Lackawanna Trail Elementary School

College Avenue, PO Box 54
Factoryville, PA 18419
945-5153
Enrollment: 681, K-6

Lackawanna Trail Jr./Sr. High School

Tunnel Hill Road, PO Box 85
Factoryville, PA 18419
945-5181
Enrollment: 725, 7-12

Lakeland School District

Mayfield Elem. School

501 Linden Street
Mayfield, PA 18433
876-2950
Enrollment: 338, K-6

Lakeland Elem. School

1333 Lakeland Drive
Scott Twp, PA 18433
254-9484
Enrollment: 525, K-6

Lakeland Jr./Sr. High School

1355 Lakeland Drive
Scott Twp, PA 18433
254-9485
Enrollment: 760, 7-12

Mid Valley School District

Mid Valley Elementary Center

50 Underwood Road
Throop, PA 18512
307-1150
Enrollment: 792, K-5

Mid Valley Secondary Center

52 Underwood Road
Throop, PA 18512
307-1150
Enrollment: 940, 6-12

North Pocono School District

Jefferson Elementary School

825 Lions Road
Jefferson Twp, PA 18436
689-2656
Enrollment: 278, K-3

Moscow Elementary Center

851 Church Street
Moscow, PA 18444
842-8464
Enrollment: 600, K-3

North Pocono Intermediate School

701 Church Street
Moscow, PA 18444
842-7676
Enrollment: 472, 4-5

North Pocono Middle School

701 Church Street
Moscow, PA 18444
842-4588
Enrollment: 738, 6-8

North Pocono High School

97 Bochicchio Blvd
Covington Twp, PA 18444
842-7606
Enrollment: 966, 9-12

Northeastern Educational Intermediate Unit #19

Administration Office

1200 Line Street
Archbald, PA 18403
876-9200
Enrollment: 258, K-12

Jefferson Center

185 East Pine Street
Dunmore, PA 18512
343-6200

NEIU Alternative Learning

110 Betty Street
Eynon, PA 18403
876-5629

Old Forge School District

Old Forge Elementary School

401 Melmore Street
Old Forge, PA 18518
457-8391
Enrollment: 478, K-6

Old Forge Jr./Sr. High School

300 Marion Street
Old Forge, PA 18518
457-6721
Enrollment: 461, 7-12

Riverside School District

Riverside Elementary School West

300 Davis Street
Taylor, PA 18517
562-2121 ext. 245
Enrollment: 327, K-5

Riverside Elementary School East

Kreig Street
Moosic, PA 18507
562-2121 ext. 315
Enrollment: 529, K-6

Riverside Jr./Sr. High School

310 Davis Street
Taylor, PA 18517
562-2121
Enrollment: 693, 7-12

Scranton School District

John Whittler Elementary School

700 Orchard Street
Scranton, PA 18505
348-3690
Enrollment: 409, PreK-5

Isaac Trip Elementary School

1000 N. Everett Street
Scranton, PA 18504
558-2700
Enrollment: 685, PreK-5

Frances Willard Elementary School

1100 Eynon Street
Scranton, PA 18504
348-3692
Enrollment: 591, PreK-5

Neil Armstrong Elementary School

Clearview St. & N. Lincoln Ave.
Scranton, PA 18508
348-3661
Enrollment: 635, PreK-5

South Scranton Intermediate School

355 Maple Street
Scranton, PA 18505
348-3631
Enrollment: 534, 6-8

Scranton High School

63 Mike Munchak Way
Scranton, PA 18503
348-3481
Enrollment: 1802, 9-12

John Adams Elementary School

927 Capouse Avenue
Scranton, PA 18509
348-3655
Enrollment: 215, PreK-5

Charles Sumner Elementary School

N. Sumner Ave. & Sweetland St.
Scranton, PA 18504
348-3688
Enrollment: 293, PreK-5

George Bancroft Elementary School

1002 Albright Avenue
Scranton, PA 18508
348-3667
Enrollment: 287, PreK-5

McNichols Plaza Elementary School

1111 S. Irving Avenue
Scranton, PA 18505
348-3685
Enrollment: 475, K-5

Northeast Intermediate School

721 Adams Avenue
Scranton, PA 18510
348-3651
Enrollment: 776, 6-8

West Scranton High School

1201 Luzerne Street
Scranton, PA 18504
348-3616
Enrollment: 1015, 9-12

John F. Kennedy Elementary School

Prospect Ave. & Saginaw St.
Scranton, PA 18505
348-3673
Enrollment: 398, PreK-5

Robert Morris Elementary School

1824 Boulevard Avenue
Scranton, PA 18509
348-3681
Enrollment: 366, PreK-5

William Prescott Elementary School

Prescott Av. & Myrtle St.
Scranton, PA 18510
348-3683
Enrollment: 315, PreK-5

West Scranton Intermediate School

1401 Fellows Street
Scranton, PA 18504
348-3475
Enrollment: 743, 6-8

Valley View School District

Valley View Elementary Center

901 Main Street
Peckville, PA 18452
489-7579
Enrollment: 576, K-2

Valley View High School

1 Columbus Drive
Archbald, PA 18403
876-4110
Enrollment: 824, 9-12

Valley View Intermediate School

3 Columbus Drive
Archbald, PA 18403
876-2263
Enrollment: 576, 3-5

Valley View Middle School

1 Columbus Drive
Archbald, PA 18403
876-6461
Enrollment: 578, 6-8

PRIVATE SCHOOLS

Elementary Schools (Pre-school & Kindergarten-only schools excluded)

Abington Christian Academy

204 S. Abington Rd
Clarks Green PA 18411
586-5270
Enrollment: 45, K-6

DePaul School

475 Morgan Hwy.
Scranton PA 18508
346-5855
Enrollment: 50, 1-8

LaSalle Academy - Dickson City

1090 Carmalt St.
Dickson City PA 18519
489-0061
Enrollment: 148, K-3

Lutheran Academy

238 Reese St.
Scranton PA 18508
851-6744
Enrollment: 9, 1-6

Scranton Hebrew Day School

520 Monroe Ave.
Scranton PA 18510
346-1576
Enrollment: 109, K-8

St. Mary of Mt. Carmel School

325 Chestnut St.
Dunmore PA 18512
346-4429
Enrollment: 183, K-8

St. Stanislaus School

529 E. Locust St.
Scranton PA 18505
342-2224
Enrollment: 37, K-8

All Saints Academy

1425 Jackson St.
Scranton PA 18504
343-8114
Enrollment: 333, K-8

Howard Gardner School for Discovery

134 School St.
Scranton PA 18508
941-4100
Enrollment: 106, K-8

LaSalle Academy - Jessup

309 First Ave.
Jessup PA 18434
489-2010
Enrollment: 237, 4-8

Our Lady of Peace School

410 N. Abington Rd.
Clarks Green PA 18411
587-4152
Enrollment: 375, K-8

St. Clare School

2215 N. Washington Ave.
Scranton PA 18509
343-2790
Enrollment: 92, K-3

St. Paul School

1527 Penn Ave.
Scranton PA 18509
343-7880
Enrollment: 268, 4-8

Summit Christian Academy-Elem. Campus

232 Noble Rd.
Clarks Summit PA 18411
586-3500
Enrollment: 59, K-6

Elementary/Secondary Schools

New Story

751 Industrial Park Rd.
Throop PA 18512
285-7709
Enrollment: 49, K-12

Scranton School for Deaf & Hard of Hearing Children

537 Venard Rd.
South Abington Twp, PA 18411
585-1000
Enrollment: 40, K-12

NHS Autism School

316 William St.
Scranton PA 18508
496-4300
Enrollment: 12, K-12

Triboro Christian Academy

100 S. Main St.
Old Forge PA 18518
457-5054
Enrollment: 57, K-12

Secondary Schools

Bais Yaakov of Scranton

1025 Vine St.
Scranton PA 18510
347-5003
Enrollment: 10, 9-12

Milton Eishner Yeshva High School

930 Hickory St.
Scranton PA 18505
346-1747
Enrollment: 91, 9-12

Summit Christian Academy

660 Griffin Pond Rd.
Clarks Summit PA 18411
587-1545
Enrollment: 40, 7-12

Holy Cross High School

501 E. Drinker St.
Dunmore PA 18512
346-7541
Enrollment: 477, 9-12

Scranton Preparatory School

1000 Wyoming Ave.
Scranton PA 18509
941-7737
Enrollment: 839, 9-12

COLLEGES, UNIVERSITIES & CAREER/TECHNICAL EDUCATION

		Fall 2010 Enrollment
Baptist Bible College & Seminary Founded: 1932 Degrees: AD, BS, MS, PhD Undergraduate Tuition, 10-11: \$17,340 Private 4-year	538 Venard Rd. Clarks Summit PA 18411 586-2400 www.bbc.edu	995
Commonwealth Medical College Founded: 2009 Degrees: MD, MBS Graduate Tuition, 10-11: \$37,650 Private 4-year	525 Pine St. Scranton, PA 18509 504-7000 www.thecommonwealthmedical.com	169
Fortis Institute Founded: 1988 Degrees: Certificate, AD Undergraduate Tuition, 10-11: \$23,185 Career/Tech School	517 Ash St. Scranton PA 18509 558-1818 www.fortis.edu	431
ITT Technical Institute Founded: 1969 Degrees: AD Undergraduate Tuition, 10-11: \$18,048 Career/Tech School	1000 Meade St. Dunmore PA 18512 330-0600 www.itt-tech.edu	273
Johnson College Founded: 1918 Degrees: AD Undergraduate Tuition, 10-11: \$15,872 Private 2-year	3427 N. Main Ave. Scranton PA 18508 342-6404 www.johnson.edu	472
Keystone College Founded: 1868 Degrees: AD, BS Undergraduate Tuition, 10-11: \$19,020 Private 4-year	1 College Green LaPlume PA 18440 945-5141 www.keystone.edu	1,759
Lackawanna College Founded: 1894 Degrees: AD, Certificate Undergraduate Tuition, 10-11: \$11,460 Private 2-year	501 Vine St. Scranton PA 18509 961-7810 www.lackawanna.edu	1,561
Marywood University Founded: 1915 Degrees: AD, BA, BS, MA, MBA, MS, PhD Undergraduate Tuition, 10-11: \$27,150 Private 4-year	2300 Adams Ave. Scranton PA 18509 348-6211 www.marywood.edu	3,479
McCann School of Business & Technology Founded: 1897 Degrees: Certificate, AD Undergraduate Tuition, 10-11: \$9,816 Career/Tech School	2227 Scranton-Carbondale Hwy. Dickson City PA 18519 307-2000 www.mccann.edu	4,396 (All Campuses)
Penn Foster Online Career School Founded: 1890 Degrees: Diploma, Certificate Tuition varies by program Career/Tech School – Distance Education	925 Oak St. Scranton PA 18515 1-800-275-4410 www.pennfoster.edu	140,000 (World-wide)
Penn State, Worthington/Scranton Founded: 1855 Degrees: AD, BS Undergraduate Tuition, 10-11: \$12,596 (PA) Public 4-year	120 Ridgeview Dr. Dunmore PA 18512 963-2500 www.sn.psu.edu	1,386
University of Scranton Founded: 1888 Degrees: AD, BA, BS, MA, MBA, MS, PhD Undergraduate Tuition, 10-11: \$34,536 Private 4-year	800 Linden St. Scranton PA 18510 941-7400 www.scranton.edu	6,070

EDUCATION DEMOGRAPHICS



2011 Estimated Census Data (ACS)

School Enrollment

Population 3 years & over enrolled in school	51,519
Nursery, preschool	3,166
Kindergarten	2,301
Elementary school (gr. 1-8)	19,320
High school (gr. 9-12)	10,826
College or graduate school	15,906

Educational Attainment

Population 25 years & over	149,008
Less than 9th grade	6,109
9th to 12th grade, no diploma	11,869
High school graduate	57,259
Some college, no degree	24,791
Associate degree	12,345
Bachelor's degree	22,578
Graduate or professional degree	14,057
Percent high school graduate	88%
Percent bachelor's or higher	25%

2010-11 Statistical Reports: PA Dept. of Education

Total County Public High-School Graduates:	1,862*
% County Public School Graduates Post-Secondary Bound:	81%* (State: 76%)
County Public High-School Dropouts:	158*
County Public High-School Dropout Rate:	1.3%* (State: 1.6%)
County Average Public School Total Expenditures Per Pupil (2009-10):	\$11,589* (State: \$14,535)

*Does not include Forest City Regional or Lackawanna Trail school districts.

2010-11 Northeastern Pennsylvania Public School Comparisons

County	Graduates	%Post Sec-Bound	Dropout Rate	Av. PPTE*
Lackawanna	1,862	81%	1.3%	\$11,589
Luzerne	3,138	82%	1.8%	\$11,211
Monroe	2,290	79%	1.0%	\$15,040
Pike	414	88%	0.8%	\$12,372
Susquehanna	525	63%	1.3%	\$13,456
Wayne	729	70%	0.3%	\$14,813
Wyoming	317	69%	1.1%	\$14,412

*Average per Pupil Total Expenditures (2009-2010)

COUNTY TRIVIA

Did you know that...

- the largest vein of anthracite coal in the world is under the Lackawanna Valley. Most of the coal is still there.
- the first underground coal mine in the nation was opened in Carbondale.
- Scranton was once called the “Anthracite Capital of the World.”
- at the height of the coal-mining era, it was possible to walk 50 miles from Carbondale to Hazleton—underground!
- Carbondale is the oldest city in the anthracite mining area, having been chartered even before both Scranton and Wilkes-Barre.
- the first commercially operated locomotive in the nation, the Stourbridge Lion, made its inaugural run between Honesdale and Carbondale.
- the Archbald Pothole is the largest glacial pothole in the world.
- the first commercially successful electric street-car system was put into service in Scranton in 1886.
- Jermyn was the birthplace of First Aid in the nation.
- an original name of Scranton was Slocum Hollow.
- an “Irish War” between rival factions of Irish rail workers was fought near Clarks Summit in 1850.
- Dalton was once known as Bailey Hollow.
- the first iron forge was built in Old Forge.
- the first mass produced iron T-rails were produced at the Lackawanna Furnace in Scranton.
- the Scranton Lace Company was the largest producer of Nottingham Lace in the nation.
- the first county census was taken in 1880, indicating a population of 89,269.
- Archbald was once called “White Oak Run.”
- Mayfield was originally called Glenwood..
- Jessup has had several name changes. It was originally known as Seymour, then Mount Vernon, and then Winton before being named after for Scranton judge William Jessup.
- Dunmore was first called Bucktown.
- Carbondale Library was founded in 1874 as a Young Men’s Library Association.
- there was once a municipality called Lackawanna Township. Old Forge, Moosic, Taylor, and the 22nd and 26th wards of Scranton were created from it. The township disappeared from the map in 1950.
- during World War I, Minooka (now part of Scranton) sent the largest number of volunteers to service of any community its size in the nation.
- the first institution of higher education in North-eastern Pennsylvania, the Madison Academy, was established in Waverly in 1844.
- the first bridge over the Lackawanna River was built in 1772.
- the first newspaper in Lackawanna County, the Northern Pennsylvania, was printed in 1833.
- the first fire company in Lackawanna County was formed in 1843 in Carbondale. It was called the Rescue Hook and Ladder Company.
- Parley Hughes, George Washington’s bodyguard, is buried in Taylor.
- former first lady and Secretary of State Hillary Rodham Clinton’s family hailed from Scranton.
- the Ransom Post Office is the oldest post office in Lackawanna County, opening in 1849 when Benjamin Gardener was appointed Postmaster.

- Waverly was a stop on the pre-Civil War Underground Railroad.
- Thornhurst Township was known as Lehigh Township until 1996.
- Elmhurst is one of only two townships totally within another township in Pennsylvania.
- Benton Township has more lakes than any other community in the county.
- Jefferson Township contains the highest elevation in the county (2,323 ft. above sea level).
- the Susquehanna River in Ransom Township is the lowest elevation in the county (514 ft. above sea level).
- Roaring Brook Township borders nine municipalities, giving it more neighbors than any other municipality.
- Thornhurst Township saw the greatest growth in population in the county from 1990 to 2000, increasing from 487 to 798 or a 64.2% change.
- Dalton Borough residents pay the highest combined county, local, and school real-estate taxes in the county, while residents of Vandling Borough pay the lowest.
- with only six-tenths of one square mile of land area, Clarks Green Borough is the smallest municipality in the county.
- the Borough of Gouldsboro, once a part of Lackawanna County with a population of 76, was annexed to Lehigh Township in Wayne County in 1939.
- WEA Manufacturing in Olyphant, now Cinram, co-developed the first standardized DVD in 1995.
- sixteen days before the US entered World War I, Loretto Perfectus Walsh of Olyphant became the

first woman to enlist in the US Navy on March 21, 1917.

- "When You Wish Upon A Star" was written by Ned Washington of Scranton.
- Waverly Township has the highest percentage of residents with a bachelor's degree or higher (64%).
- On average, Thornhurst Township residents drive the farthest to work with a mean travel time of 43.1 minutes per commute.
- Elmhurst Township has the highest percentage of residents over 65 years of age (38.7%).
- the Lackawanna River flows through or borders every municipality in the Lackawanna Valley, except one—
Dunmore.
- Abington Township changed its name to Waverly Township on January 1, 2011.
- Sukanya "Sue" Roy of South Abington Township, an 8th grader at Abington Heights Middle School, won the 84th annual Scripps National Spelling Bee in Washington, DC on June 2, 2011, beating out 275 spellers from around the world.

Make Your
Next Stop...



the
WhistleStop
SHOPPE

**Visitors Center on
Montage Mountain Road**
*Features gift merchandise made
locally as well as items related
to our history and ancestry.*

Open 7 days a week:
9:30 a.m. to 4:30 p.m.
Phone: 570-496-1704



**Lackawanna
County
Convention &
Visitors Bureau**
1-800-22-WELCOME
www.visitnepa.org

COUNTY OFFICE DIRECTORY



Employees' Direct Extensions	963-6743	Housing Authority	342-7629
Administrative Services	963-6822	Human Resources	963-6771
Adult Probation	963-6876	Human Services	963-6790
Airport	602-2000	Industrial Development	963-6862
Area Agency on Aging	963-6740	Information Technology	963-6743
Arts & Culture	963-6590	Juvenile Detention Center	963-6506
Assessor's	963-6728	Juvenile Probation	963-6887
Buildings & Grounds	963-6763	Lackawanna Coal Mine Tour	963-6463
Central Court	963-6436	Lackawanna Heritage Valley Authority	963-6730
Chief of Staff	963-6800	Law Library	963-6712
Child Care Information Services	963-6644	Library Administrator	348-3003
Children & Youth Services	963-6781	Marriage License Bureau	963-6708
Clerk of Courts	963-6759	Mental Health/Mental Retardation	346-5741
Clerk of Judicial Records-Civil	963-6723	Office Services	963-6743
Clerk of Judicial Records-Criminal	963-6759	Orphans Court	963-6702
Clerk of Judicial Records-Family Court	963-5695	Parks & Recreation	963-6764
Collector of Taxes/Single Tax Office	963-6756	Payroll	963-6822
COLTS	346-2061	Penn State Co-op Extension	963-6842
Communications	963-6750	Pension Office	963-6771
Community Relations	963-6743	Planning Commission	963-6400
Conservation District	382-3086	Prison	963-6639
Controller	963-6726	Public Defender	963-6761
Coordinated Transportation	963-6795	Public Information	963-6711
Coroner	963-6100	Public Works	963-6490
County Commissioners	963-6800	Purchasing	963-6767
Court Administrator	963-6773	Rail Authority	963-6676
Court Collections	963-6359	Recorder of Deeds	963-6775
Court Mediation	963-6538	Register of Wills	963-6702
Court Reporters	963-6442	Revenue & Finance	963-6822
Credit Union	963-6871	Roads & Bridges	496-7733
District Attorney	963-6717	Scr/Lacka Human Development Agency	963-6836
Domestic Relations	963-6721	SWB RailRiders/PNC Field	969-2255
Drug & Alcohol	963-6820	Seat Belt Safety	347-2358
Drug Court	496-1736	Sheriff	963-6719
Economic Development	963-6830	Solicitor	963-6800
Elections	963-6737	Tax Claim Bureau	963-6734
Emergency Management	307-7300	Treasurer	963-6731
Emergency Services	307-7300	Trolley Museum	963-6590
Environmental Sustainability	963-2017	Veterans Affairs	963-6778
Family Court	963-5692	Visitor/Convention Bureau	963-6363
Health & Welfare	342-2353	Visitors Center	496-1701
Hotel/Personal Property Tax	963-6734	Voter Registration	963-6737
		Work Release Center	963-6509



ACKNOWLEDGEMENTS & SOURCES

Research & Compilation

Lackawanna County Regional Planning Commission
Mary Liz Donato, Regional Planning Manager

Special thanks to all individuals and agencies who contributed data to this publication. The planning commission is not responsible for the accuracy of information provided by others. Unless otherwise indicated, all phone numbers in this document are within the 570 Area Code.

Sources

AAA North Penn
Association of Religion Data Archives
Center for Rural Pennsylvania
Lackawanna County Assessor's Office
Lackawanna County Convention & Visitors Bureau
Lackawanna County Emergency Management
Lackawanna County Municipal Officials
Lackawanna County Regional Planning Commission
Lackawanna County Roads & Bridges Dept.
Lackawanna County School District Officials
Lackawanna County Voter Registration
Lackawanna Heritage Valley Authority
Lackawanna Historical Society
Penn State Data Center
Pennsylvania Dept. of Agriculture & USDA
Pennsylvania Dept. of Conservation & Natural Resources
Pennsylvania Dept. of Corrections
Pennsylvania Dept. of Education

Pennsylvania Dept. of Environmental Protection
Pennsylvania Dept. of Health
Pennsylvania Dept. of Labor & Industry
Pennsylvania Dept. of Public Welfare
Pennsylvania Dept. of Transportation
A History of the Valley, The Valley AdVantage, 1991
History of Scranton and of the
Boroughs of Lackawanna County, 1914
Pennsylvania State Manual
Pennsylvania State Police
phones.whitepages.com/570
United States Census Bureau
United States Postal Service
USGS Topographic Quadrangle Maps
Woods & Poole Economics Inc.
www.radio-locator.com
www.rootsweb.com
www.universities.com

Lackawanna County Regional Planning Commission

The Lackawanna County Commissioners created the Lackawanna County Regional Planning Commission on June 16, 1959. The Commission is responsible for policy decisions concerning Lackawanna County's land-use, transportation, and environmental planning programs and recommendations on subdivision and land development proposals and local zoning and land-use regulations. The Commission has nine board members appointed to four-year terms by the County Commissioners and is headed by the Director of the Department of Planning & Economic Development. It currently has six full-time staff members.

County Lines has been produced annually by the Lackawanna County Regional Planning Commission since 1990. The commission solicits your feedback on this document; all suggestions and comments will be reviewed and taken into consideration for the next yearly edition. You may email any comments to donatoml@lackawannacounty.org.

Lackawanna County Regional Planning Commission
Lackawanna County Department of Planning & Economic Development
Gateway Center – 135 Jefferson Avenue, 2nd Floor
Scranton, PA 18503 Phone: 570-963-6400 Fax: 570-963-6364

Board Members

Patrick Dempsey, Chairman
John Pocius
Rosemary Broderick
Joseph Lorince
Paul Wendolowski
Bruce Zero, Esq.
James Segilia
John Gigliotti

Planning Staff

Steve Pitoniak, Transportation Planning Manager
Mary Liz Donato, Regional Planning Manager
Stephen Solon, GIS Coordinator
Jason Price, Transportation Planner
Robert Ghigiarelli, Assistant Planner
Louis Stassi, Transportation Technician

Director of Planning & Economic Development

George Kelly

Publishers

Happenings Communications Group, Inc.

For over 110 years, individuals and families throughout Northeastern Pennsylvania have been coming to Fidelity Bank to finance their dreams.

See why

600 HOME OWNERS

have trusted us with their home financing needs last year alone.

Call us at 1-800-388-4380, stop by any of our 11 branch locations, or visit us online at

bankatfidelity.mortgagewebcenter.com



Fidelity
bankstrong.com

NMLS I.D. #440404



STEAMTOWN BLUEPRINT & COPY CENTER, INC.

ANDY HELLER

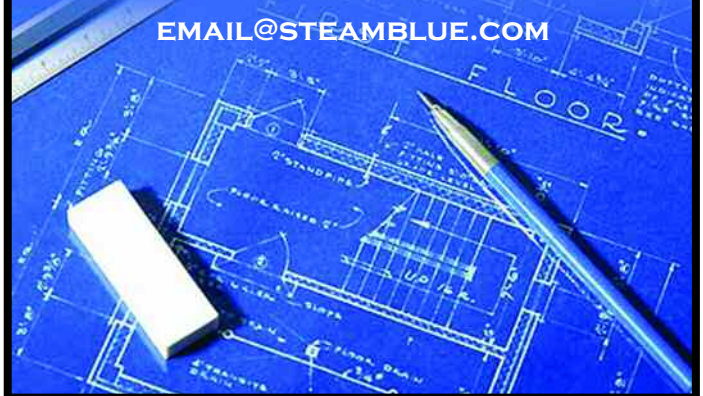
TOLL FREE 888-850-6700

TEL: 570-961-1315 • FAX: 570-961-1309

308 PENN AVENUE, SCRANTON, PA

WWW.STEAMTOWNBLUEPRINT.COM

EMAIL@STEAMBLUE.COM



Rock Solid Investment.



Nye  Jewelers

QUALITY & SERVICE SINCE 1974

FASHION MALL • ROUTE 6
DICKSON CITY • 344-4NYE

WE TAKE OUR GOOD NAME SERIOUSLY. JUST ASK OUR CLIENTS.



Cipriani & Werner is a mid-Atlantic litigation law firm that has built a strong reputation in the defense of businesses and insurers in the areas of premises, transportation, professional and general liability, workers' compensation and employment matters, as well as construction and commercial litigation.

We believe in practicing law aggressively, consistently and always putting our clients' needs first.

We value our good name—and we'll work to protect yours.

CIPRIANI & WERNER ATTORNEYS AT LAW

PENNSYLVANIA WEST VIRGINIA NEW JERSEY

JAMES E. TIERNEY IV, MANAGING PARTNER
409 LACKAWANNA AVE., STE 402 • SCRANTON, PA
570.347.0600 • WWW.C-WLAW.COM





**HAPPENINGS
COMMUNICATIONS
GROUP, INC.**

your ONE-STOP RESOURCE

for design, print and mailing
at affordable pricing!



- Brochures
- Newsletters
- Postcards
- Coupon Mailers
- Resource & Guide Books
- Print Ad Design
- Billboard Design

For more information, call (570) 587-3532, ext. 13
115 North State Street, Clarks Summit, PA

AT POWELL LAW, OUR ROOTS RUN DEEP



A law firm stands tall when its roots run deep. At Powell Law, the reason we're so good at representing people and businesses in Northeast PA is that we've grown strong through generations of service to our neighbors. Our founder, James J. Powell Sr., began serving Scranton's legal needs back in 1906.

His sons, James Jr. and Christopher - both lawyers - proudly served their country in wartime. James Jr. landed on Omaha Beach as a private, rose to the rank of captain and came back a decorated war hero. In their absence, a sister, Rose, ran the family law office.

Today, we honor that tradition of service by giving our clients the finest legal representation.

When you need legal help, we're here for you -- as we've been for three generations.

POWELL LAW. Deep roots in Northeast PA



NEPA'S OLDEST PERSONAL INJURY FIRM

SCRANTON
570-961-0777

TAYLOR
570-562-2420

MOSCOW
570-842-4281

STROUDSBURG
570-517-0403

www.powell-law.com

The Most Important Thing in Manufacturing Doesn't Come Off an Assembly Line



If you're a manufacturer here in northeastern PA, you know that what comes out of your plant depends on the thinking that goes into your business.

We're the **Northeastern Pennsylvania Industrial Resource Center**. Last year alone, we helped our manufacturing clients secure \$131 million in sales, save \$2.3 million in operating costs and boost their employment by 916 workers.

How? By providing good advice, practical ideas and world-class consultations to manufacturing companies. From new products and innovation to process improvement to leadership development and strategy – we make manufacturing growth possible.

Give us a call at **570-819-8966**, or check out our website at www.nepirc.com.

Let us help you manufacture the one thing that will keep your business strong – **profits**.

nepirc
northeastern pennsylvania industrial
resource center

www.nepirc.com



TMG Health

Expert Solutions for Government Sponsored Health Plans


Explore the Possibilities with TMG Health...

TMG Health is one of the top employers in Northeastern Pennsylvania. With a National Operations Center located in Jessup and a growing home workforce, TMG Health employs approximately 1,000 workers locally. In addition, TMG Health has offices near Philadelphia, Pittsburgh and in Texas.

TMG Health offers a broad range of career opportunities for talented and energetic individuals. We encourage innovative and visionary thinking and focus on developing and enhancing a broad skill set in our employees.

Our employees are valued and are afforded opportunities for career growth and advancement. We operate as a cohesive team with the common goal of providing expert solutions to valued clients.

At TMG Health, the sky is the limit for enterprising, self-motivated, forward thinkers. Join our team and *Explore Your Possibilities!*



Explore the Possibilities!

We are always looking to add talented, innovative thinkers to our team.

www.tmghealth.com/careers

National Operations Center

25 Lakeview Drive - Valley View Business Park
Jessup, PA 18434

Explore the Possibilities at:
www.tmghealth.com/careers

ACHIEVEMENT: LIVES HERE

**We're committed to helping
the community and everyone
who lives here achieve more
than ever.**

*Visit any PNC Bank branch, call
1-888-PNC BANK or go to www.pnc.com*

