








Archbald

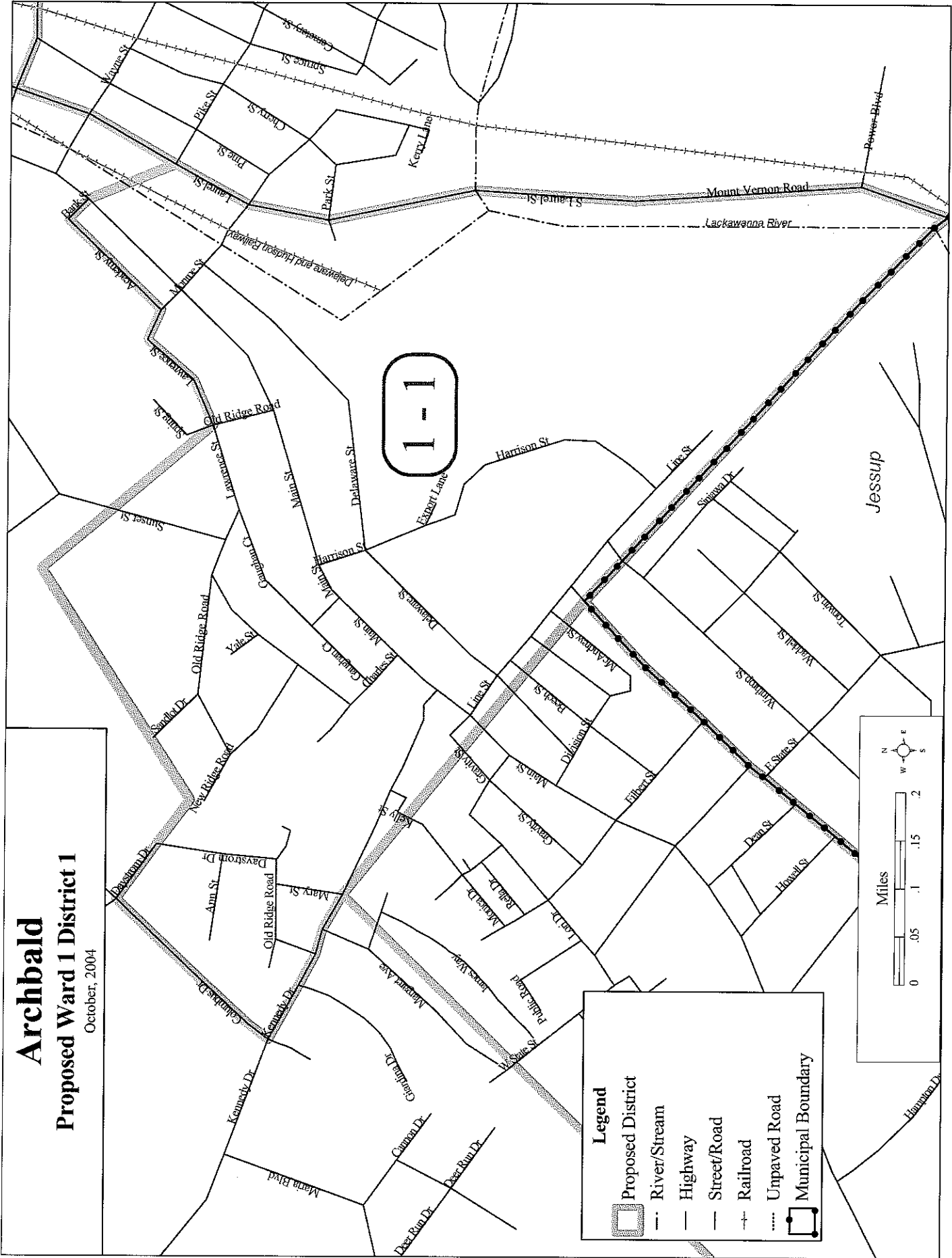
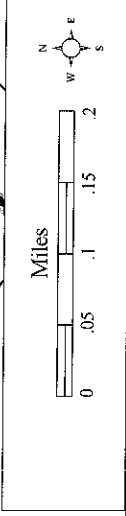
Proposed Ward 1 District 1

October, 2004

1-1

Legend

-  Proposed District
-  River/Stream
-  Highway
-  Street/Road
-  Railroad
-  Unpaved Road
-  Municipal Boundary



Archbald

Proposed Ward 2 District 1

October, 2004

2-1

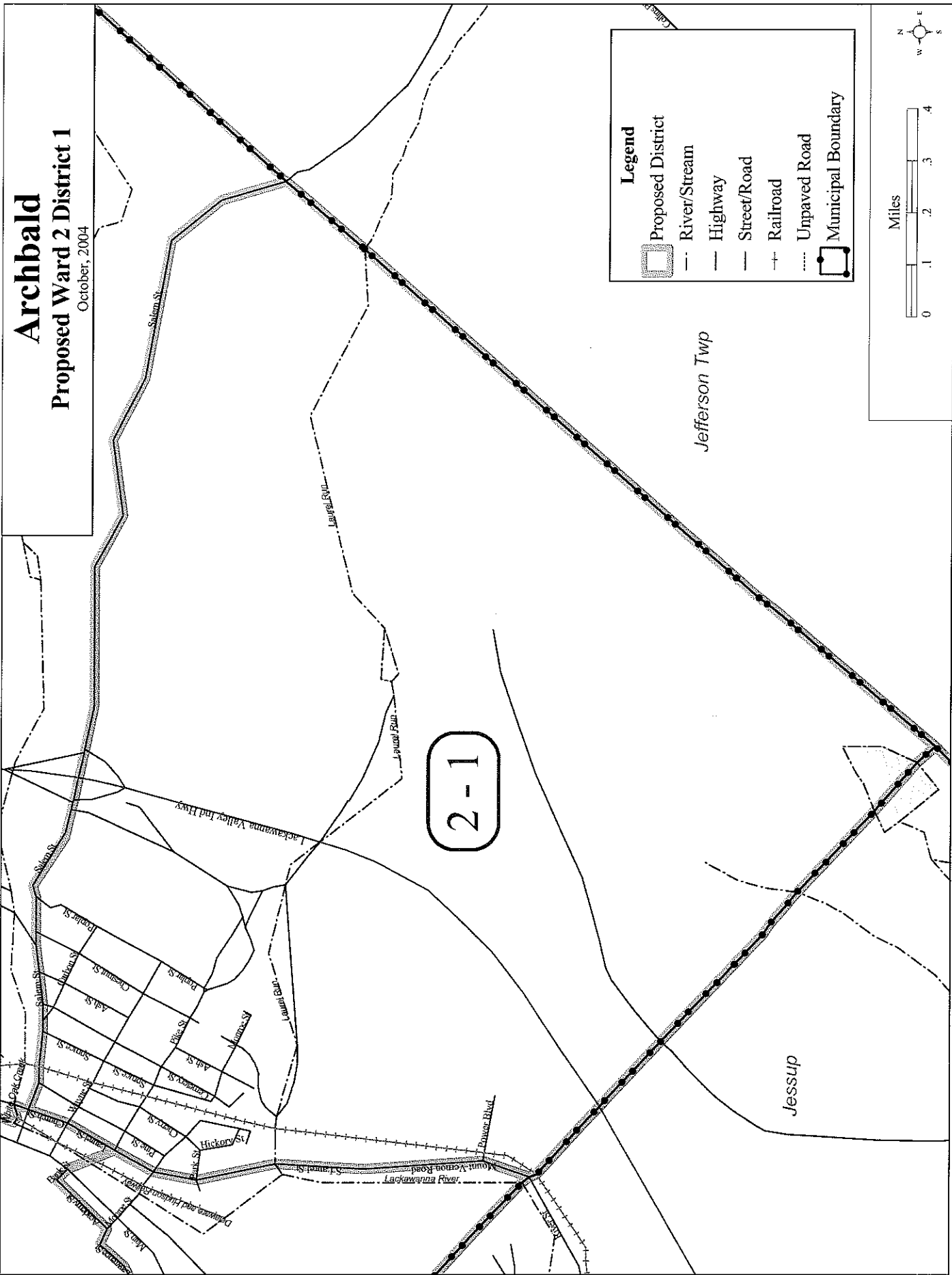
Jefferson Twp

Jessup

Legend

- Proposed District
- River/Stream
- Highway
- Street/Road
- Railroad
- Unpaved Road
- Municipal Boundary

Miles



Blakely

Proposed Ward 1 District 1

October, 2004

Archbald

Blakely

Jessup

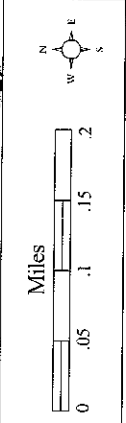
1-1

Legend

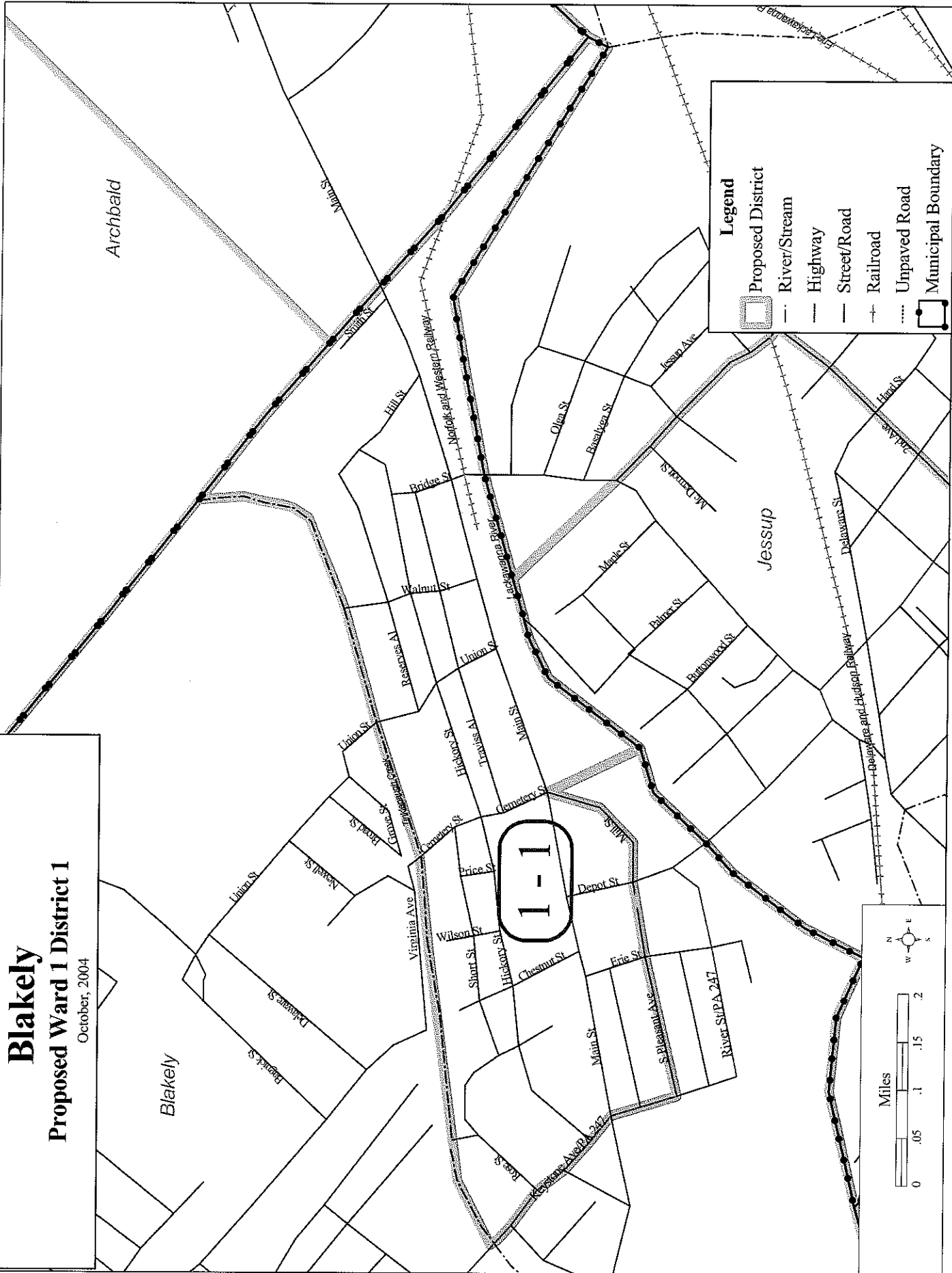
- Proposed District
- River/Stream
- Highway
- Street/Road
- Railroad
- Unpaved Road
- Municipal Boundary

Miles

0 .05 .1 .15 .2



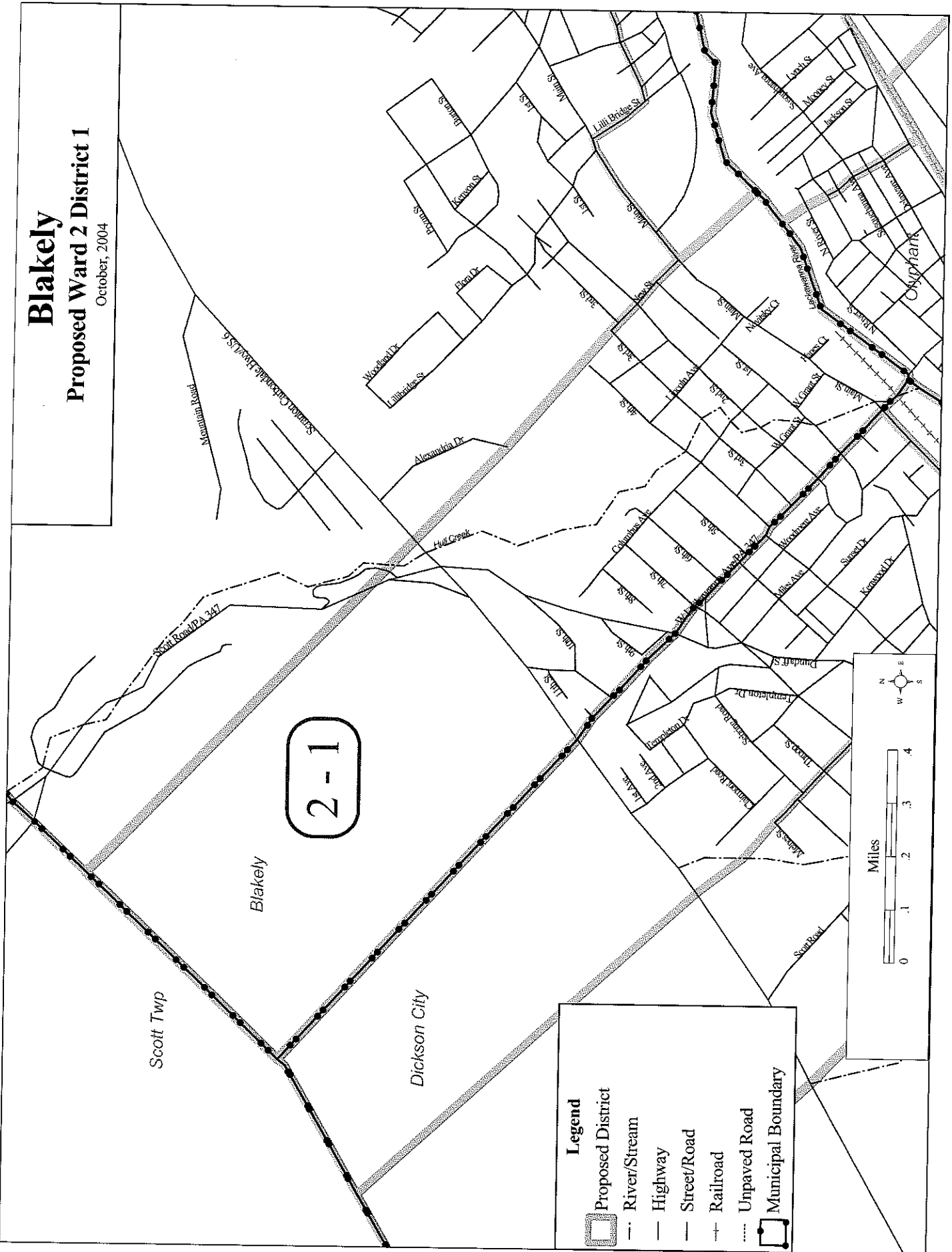
A scale bar showing distances from 0 to 0.2 miles in increments of 0.05. Above the bar is a north arrow with cardinal directions N, S, E, W.



Blakely

Proposed Ward 2 District 1

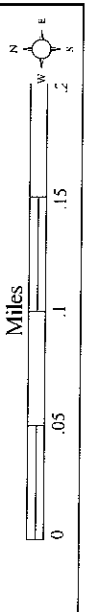
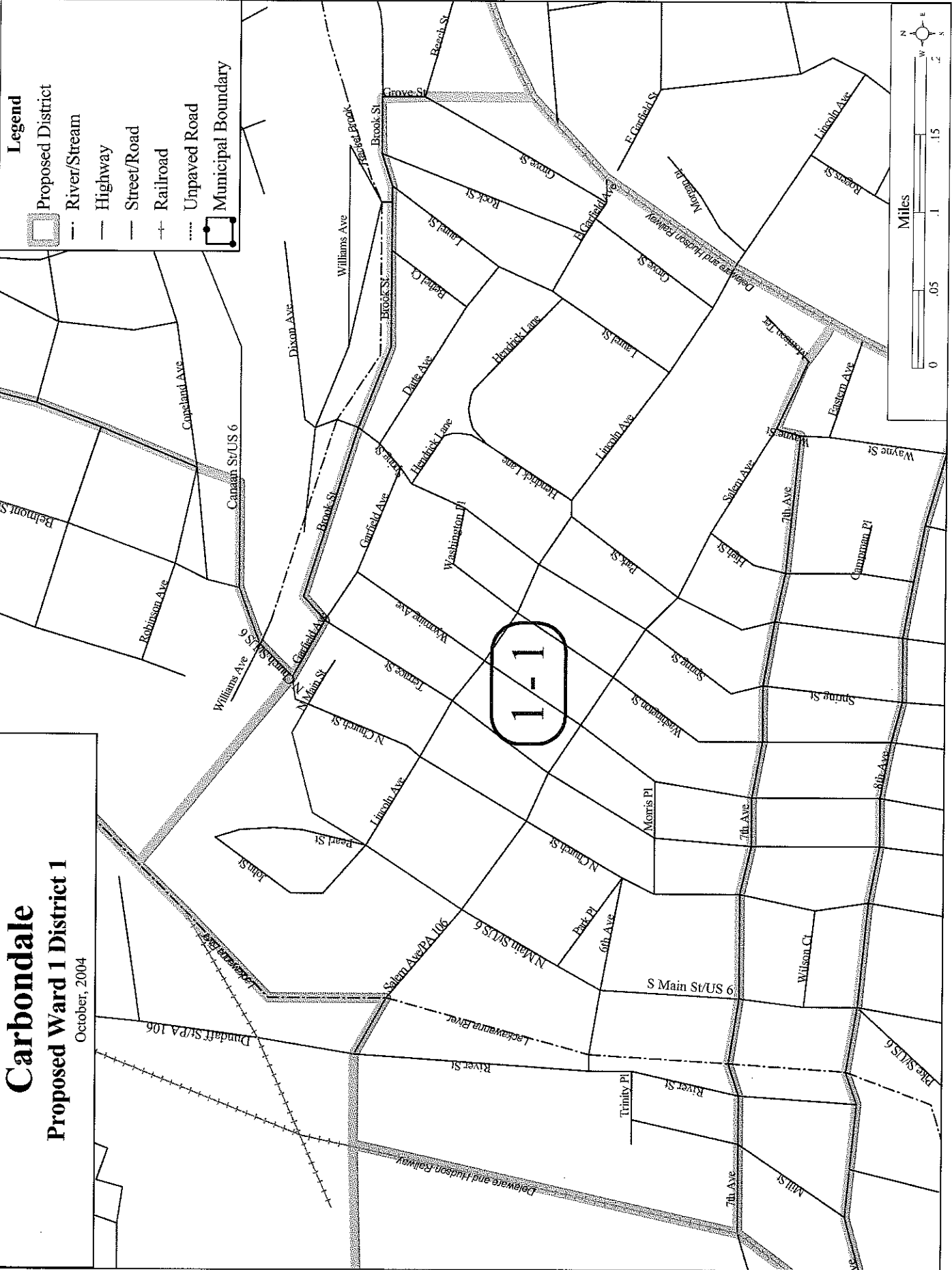
October, 2004



Carbondale

Proposed Ward 1 District 1

October, 2004

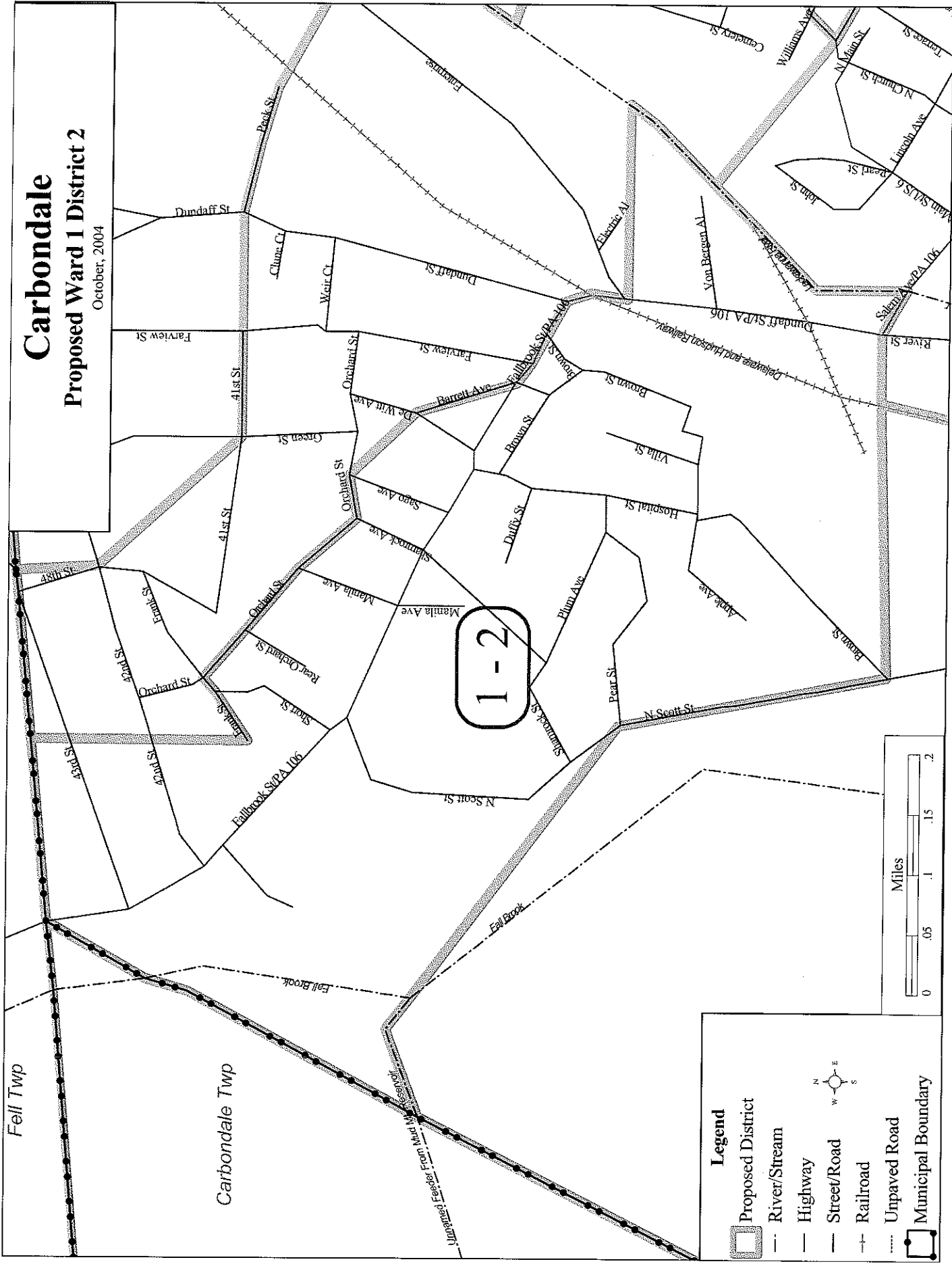


Carbondale

Proposed Ward 1 District 2

October, 2004

1-2

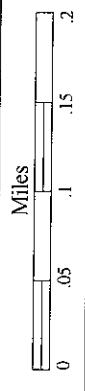


Fell Twp

Carbondale Twp

Legend

- Proposed District
- River/Stream
- Highway
- Street/Road
- Railroad
- Unpaved Road
- Municipal Boundary










Carbondale

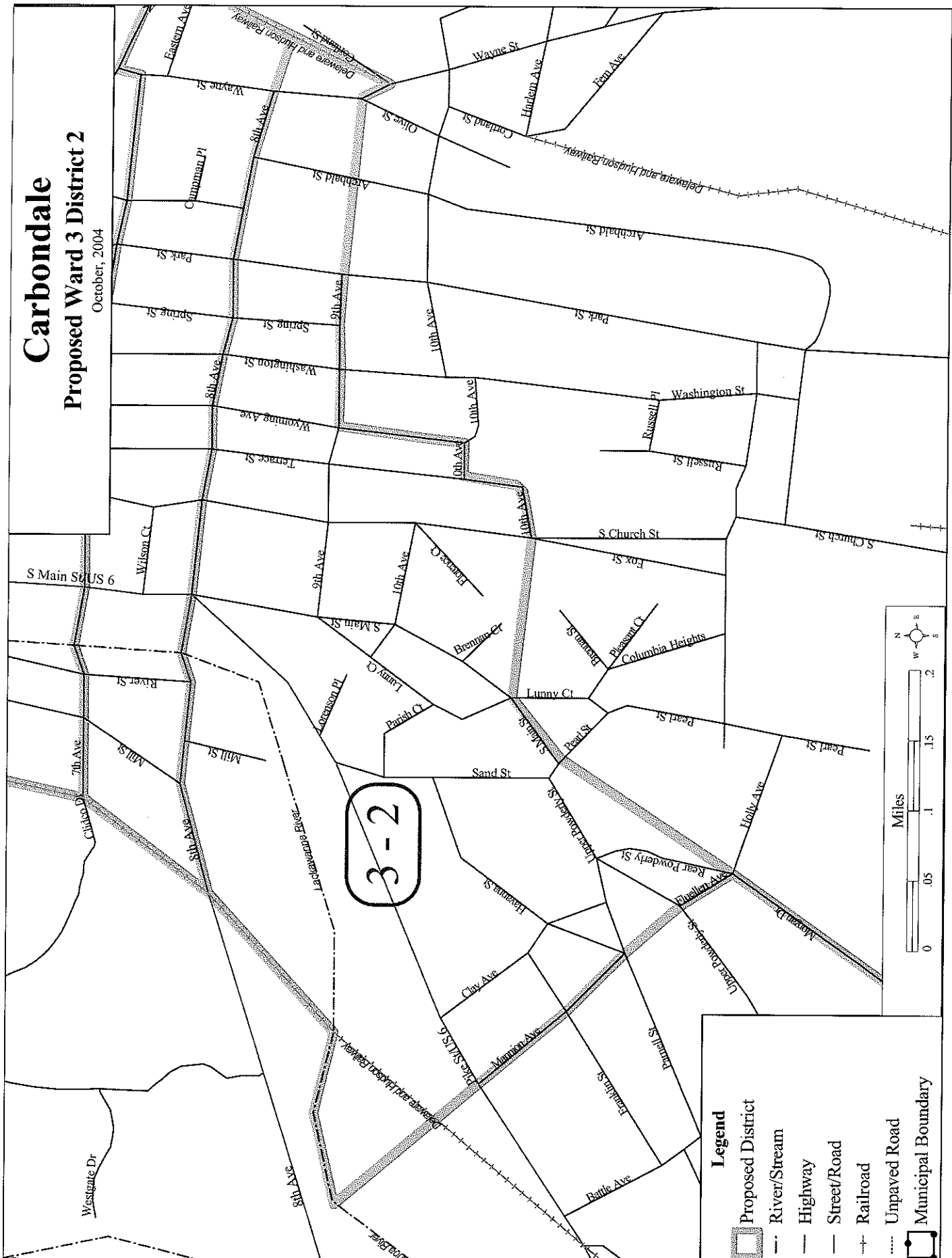
Proposed Ward 3 District 2

October, 2004

3-2

Legend

-  Proposed District
-  River/Stream
-  Highway
-  Street/Road
-  Railroad
-  Unpaved Road
-  Municipal Boundary



Carbondale

Proposed Ward 3 District 3








October, 2004

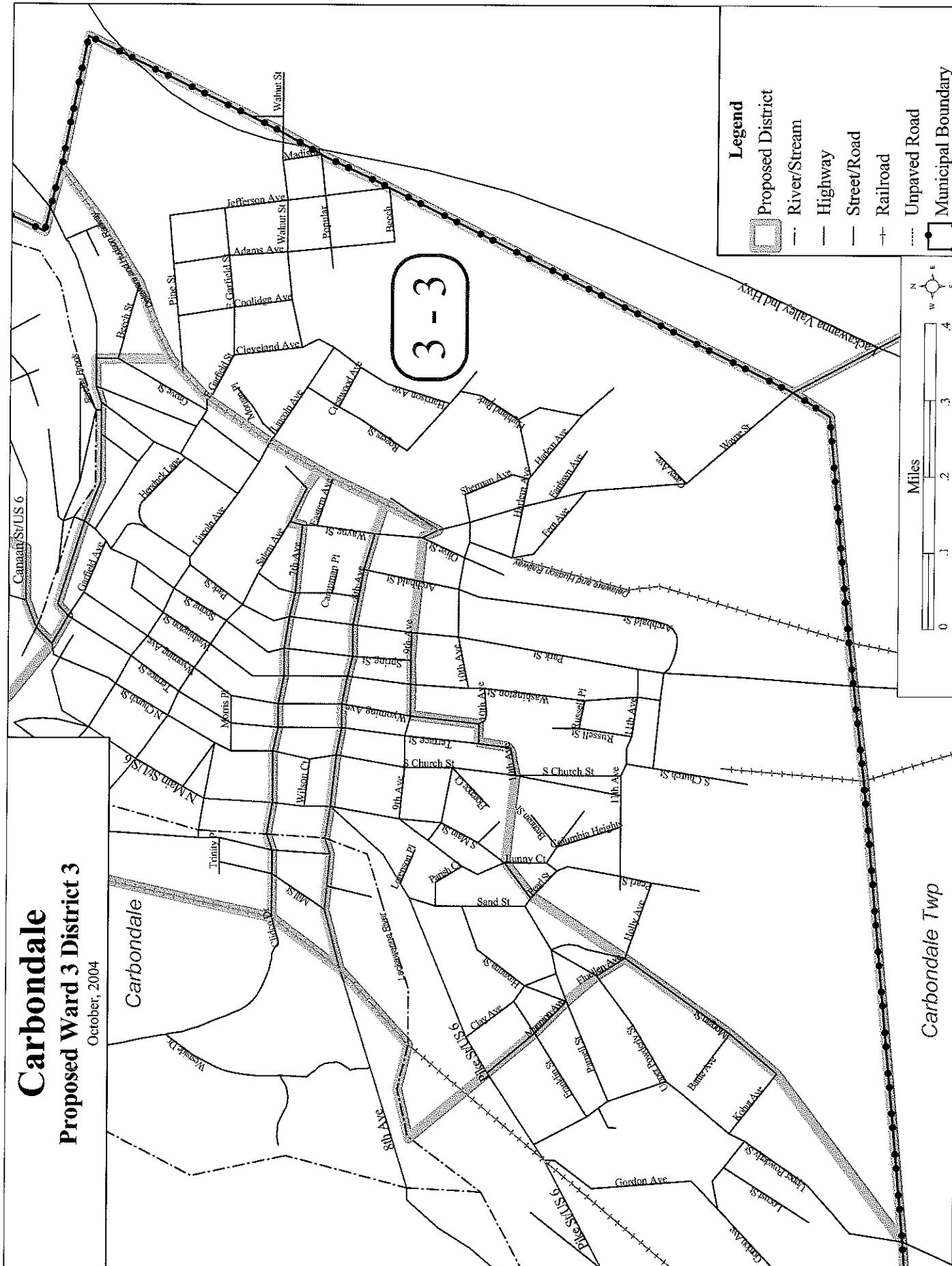
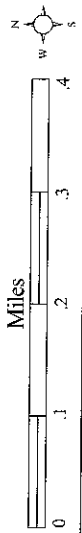
Carbondale

Carbondale Twp

3 - 3

Legend

-  Proposed District
-  River/Stream
-  Highway
-  Street/Road
-  Railroad
-  Unpaved Road
-  Municipal Boundary

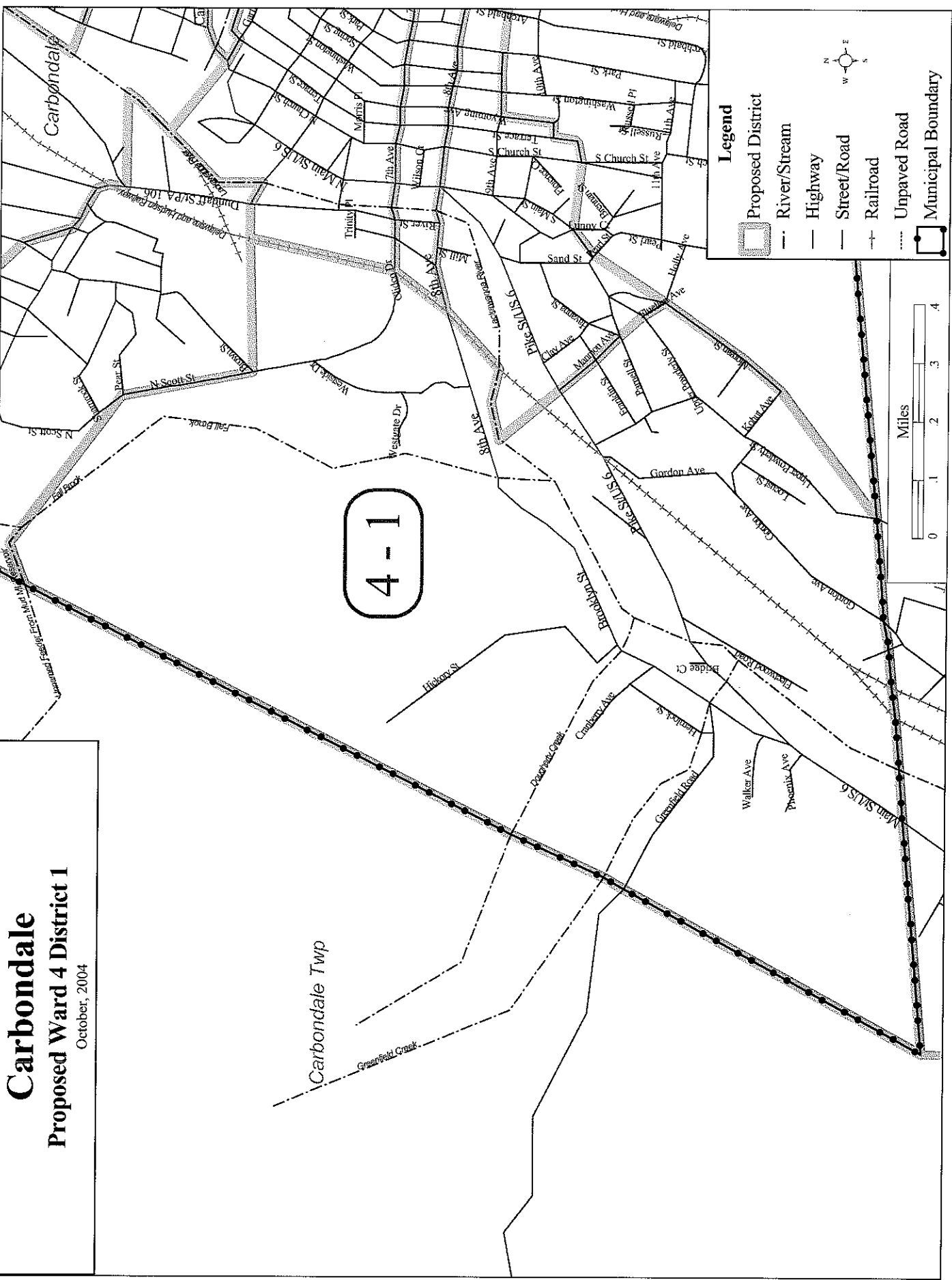


Carbondale

Proposed Ward 4 District 1

October, 2004

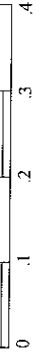
4-1



Legend

- Proposed District
- River/Stream
- Highway
- Street/Road
- Railroad
- Unpaved Road
- Municipal Boundary

Miles



Carbondale

Proposed Ward 5 District 1

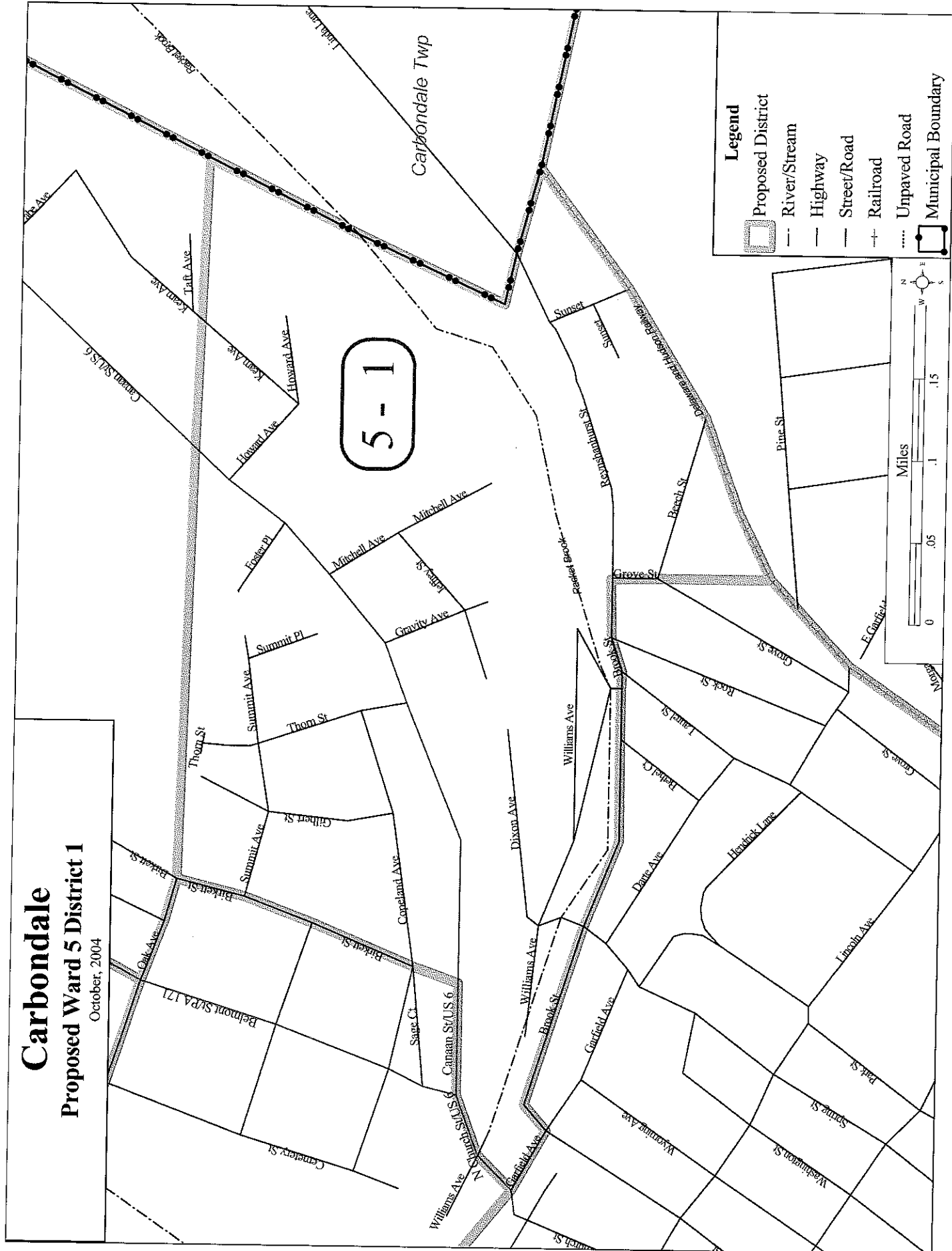
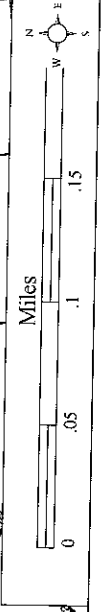
October, 2004

5-1

Carbondale Twp

Legend

- Proposed District
- River/Stream
- Highway
- Street/Road
- Railroad
- Unpaved Road
- Municipal Boundary










Carbondale Proposed Ward 5 District 2

October, 2004

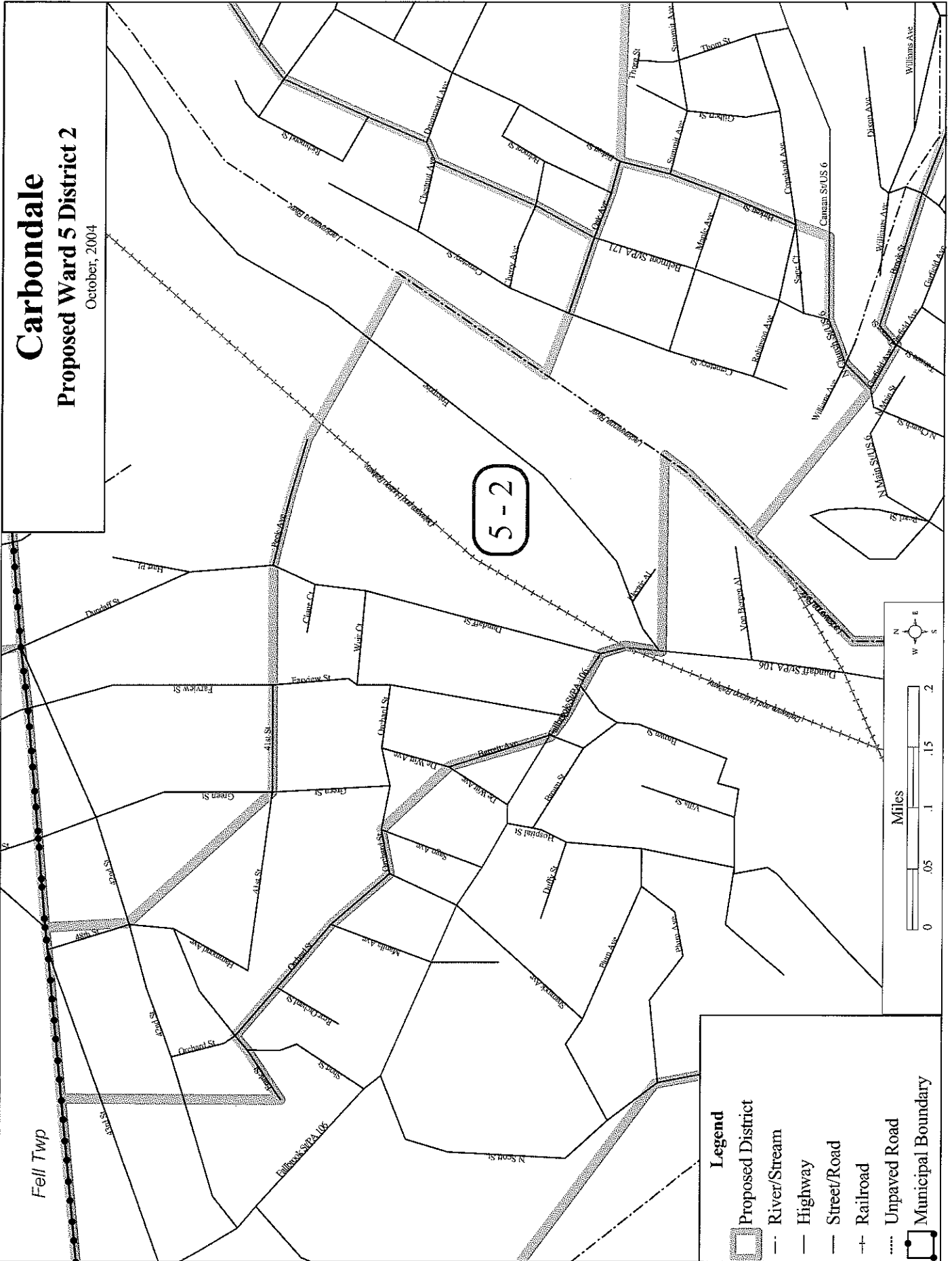
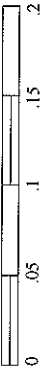
5-2

Fell Twp

Legend

-  Proposed District
-  River/Stream
-  Highway
-  Street/Road
-  Railroad
-  Unpaved Road
-  Municipal Boundary

Miles



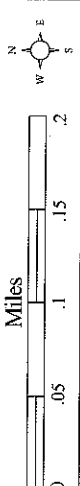
Carbondale

Proposed Ward 6 District 1

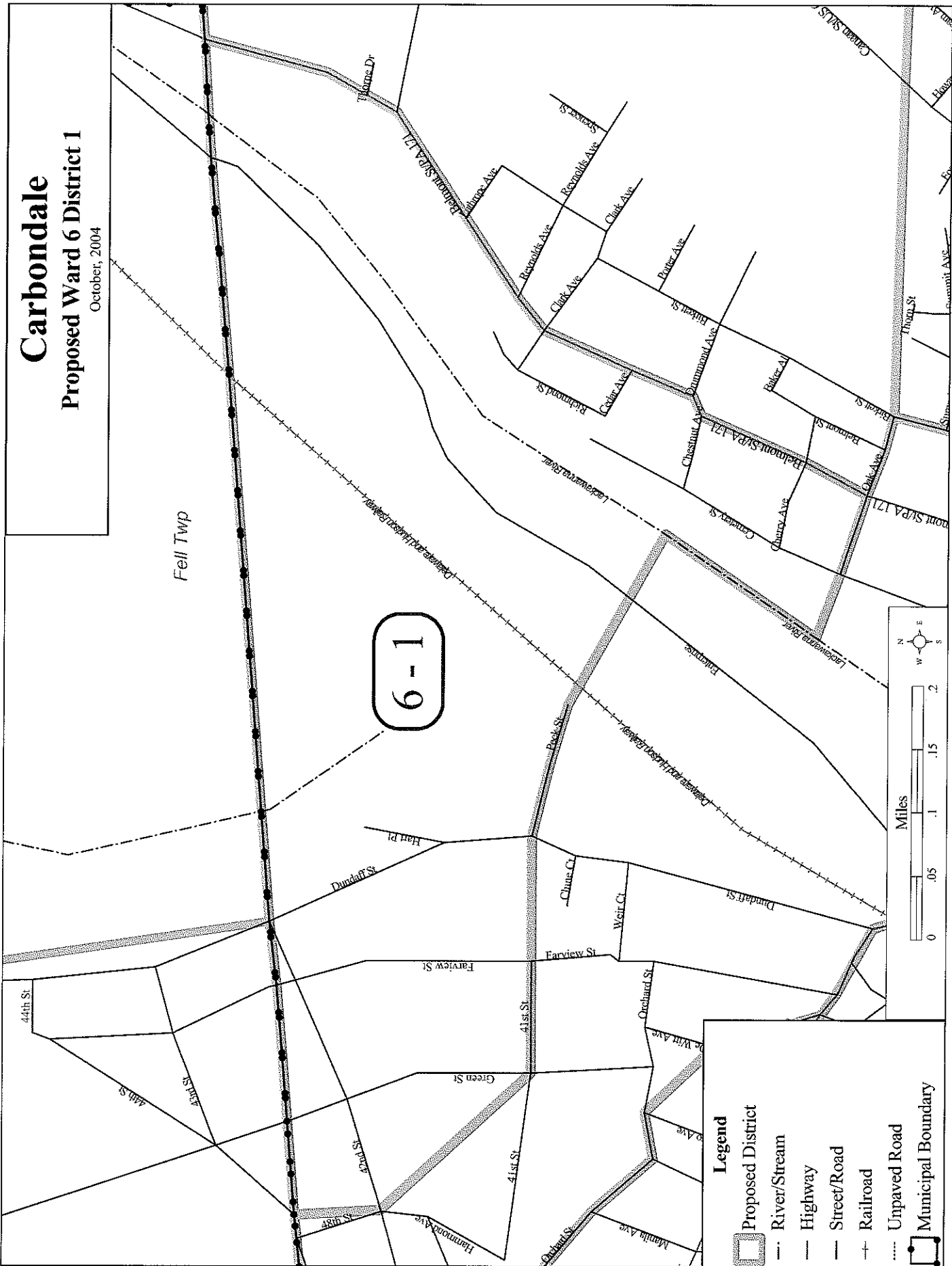
October, 2004

Fell Twp

6-1



- Legend**
- ▭ Proposed District
 - River/Stream
 - Highway
 - Street/Road
 - + Railroad
 - ... Unpaved Road
 - ⬛ Municipal Boundary










Carbondale

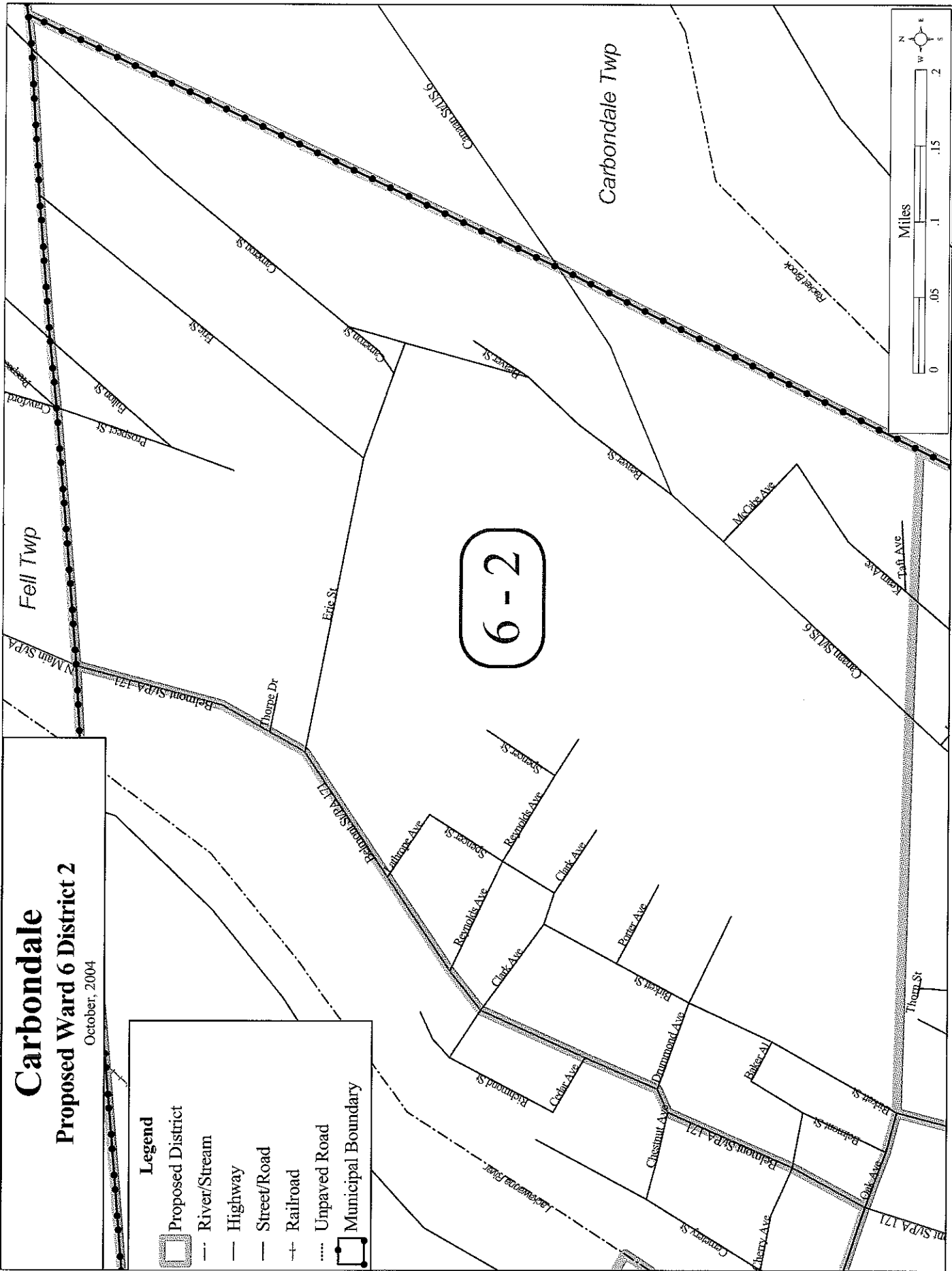
Proposed Ward 6 District 2

October, 2004

Legend

-  Proposed District
-  River/Stream
-  Highway
-  Street/Road
-  Railroad
-  Unpaved Road
-  Municipal Boundary

6-2










Dickson City

Proposed Ward 1 District 2

October, 2004

Legend

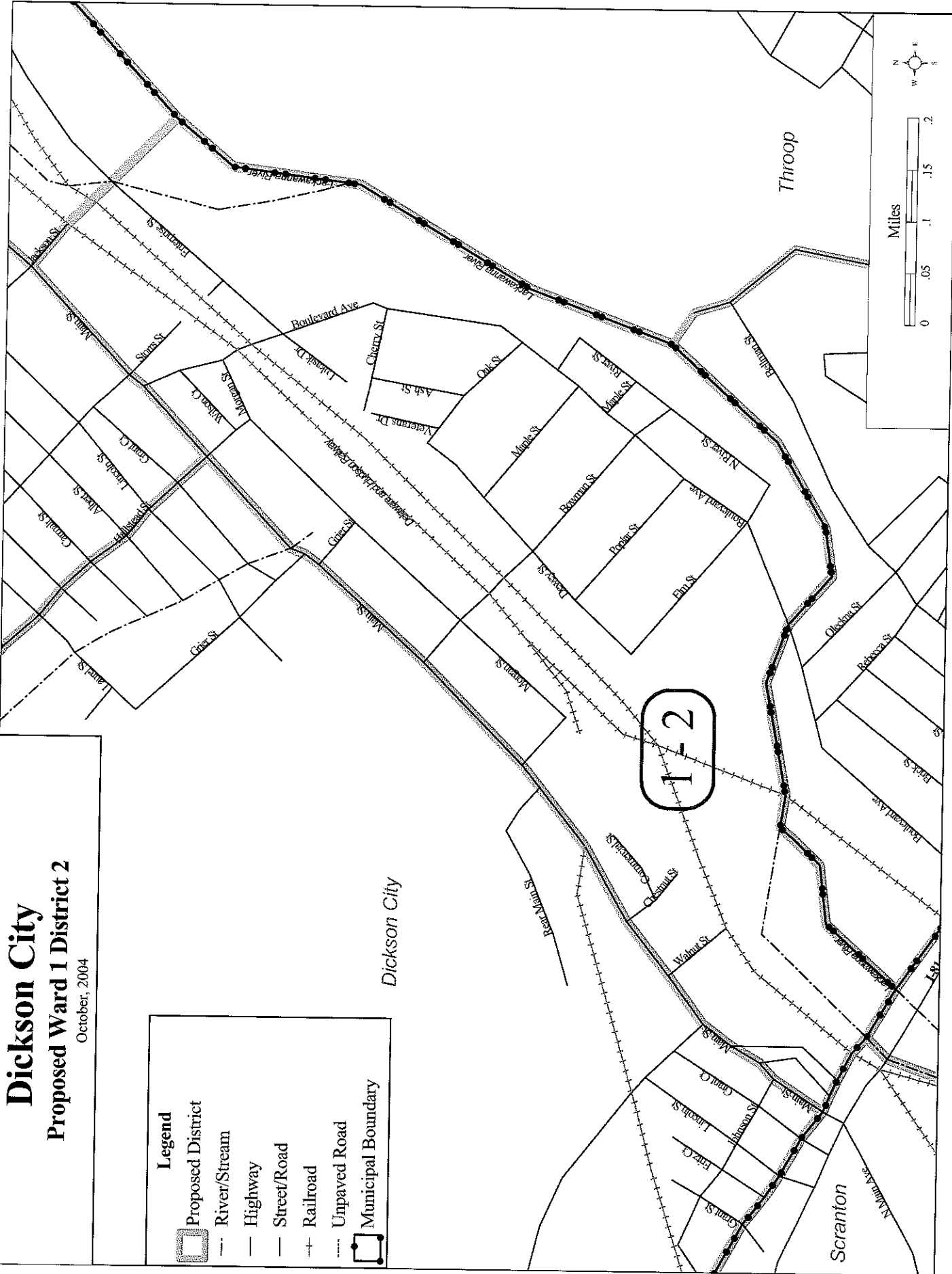
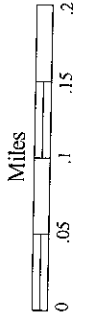
-  Proposed District
-  River/Stream
-  Highway
-  Street/Road
-  Railroad
-  Unpaved Road
-  Municipal Boundary

Dickson City

1-2

Scranton

Throop



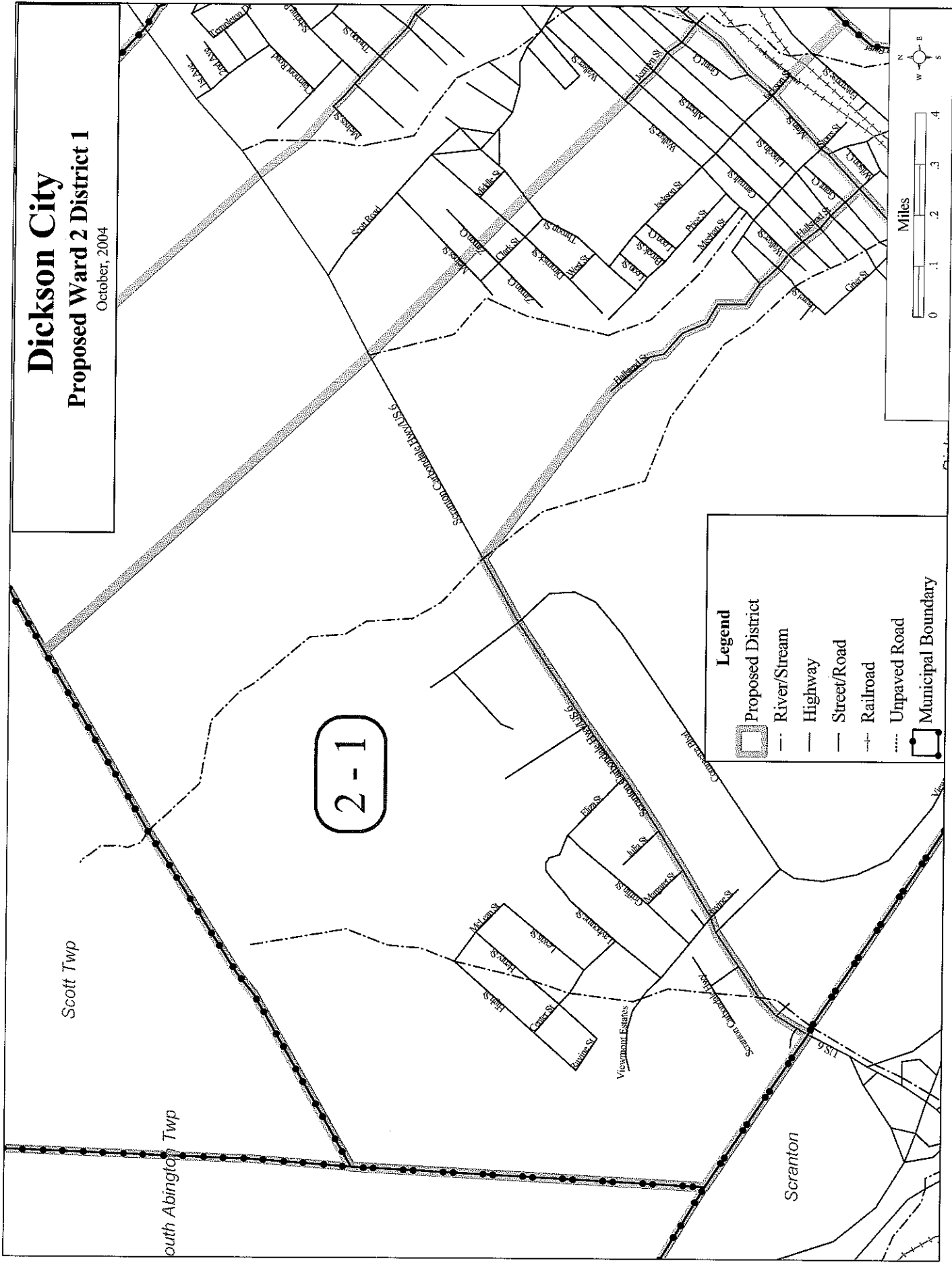
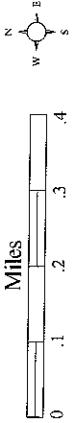
Dickson City Proposed Ward 2 District 1

October, 2004

2-1

Legend








- Proposed District
- River/Stream
- Highway
- Street/Road
- Railroad
- Unpaved Road
- Municipal Boundary



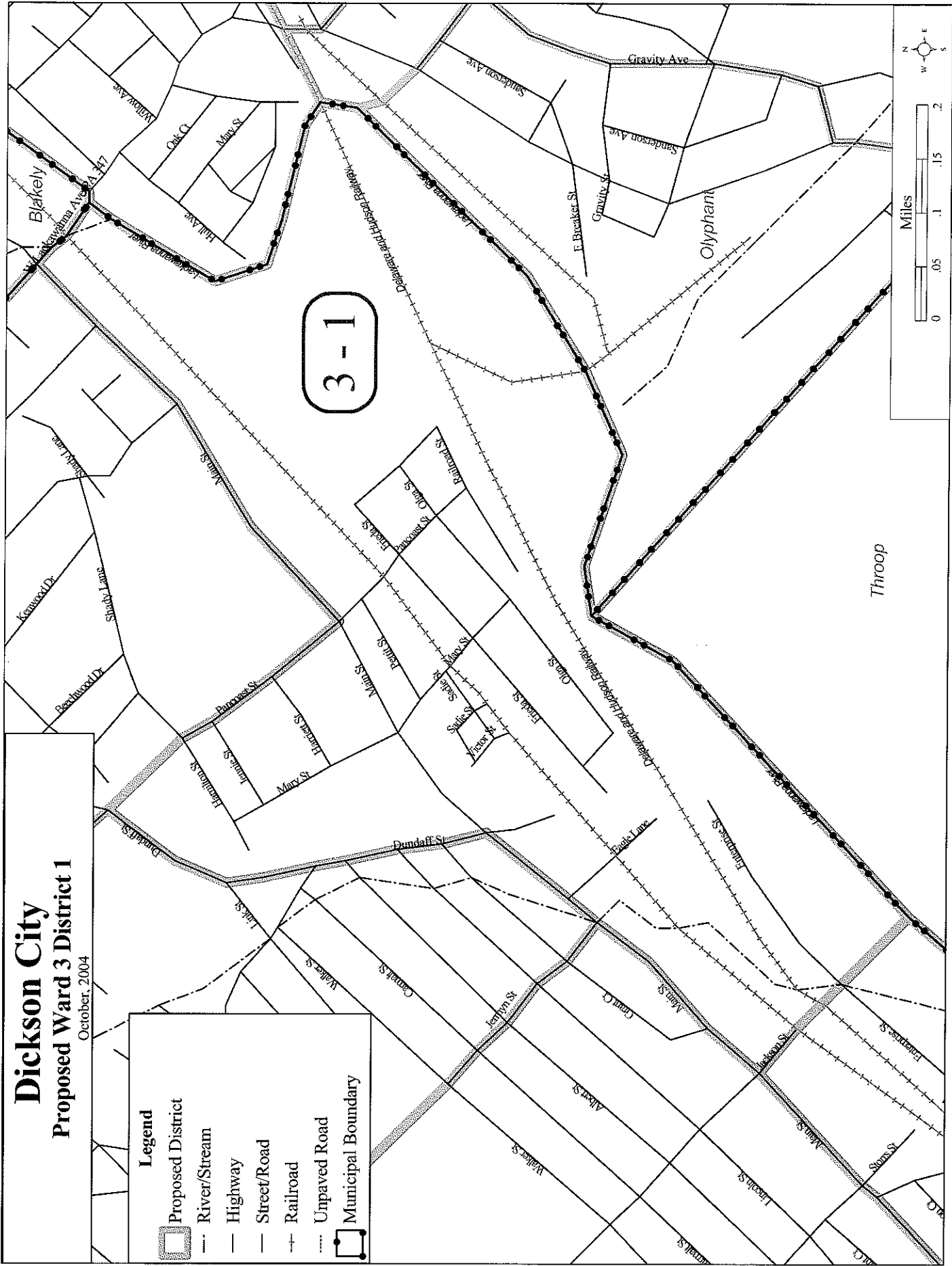
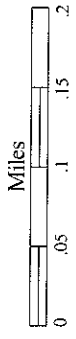
Dickson City Proposed Ward 3 District 1

October, 2004

Legend

-  Proposed District
-  River/Stream
-  Highway
-  Street/Road
-  Railroad
-  Unpaved Road
-  Municipal Boundary

3-1



Dunmore

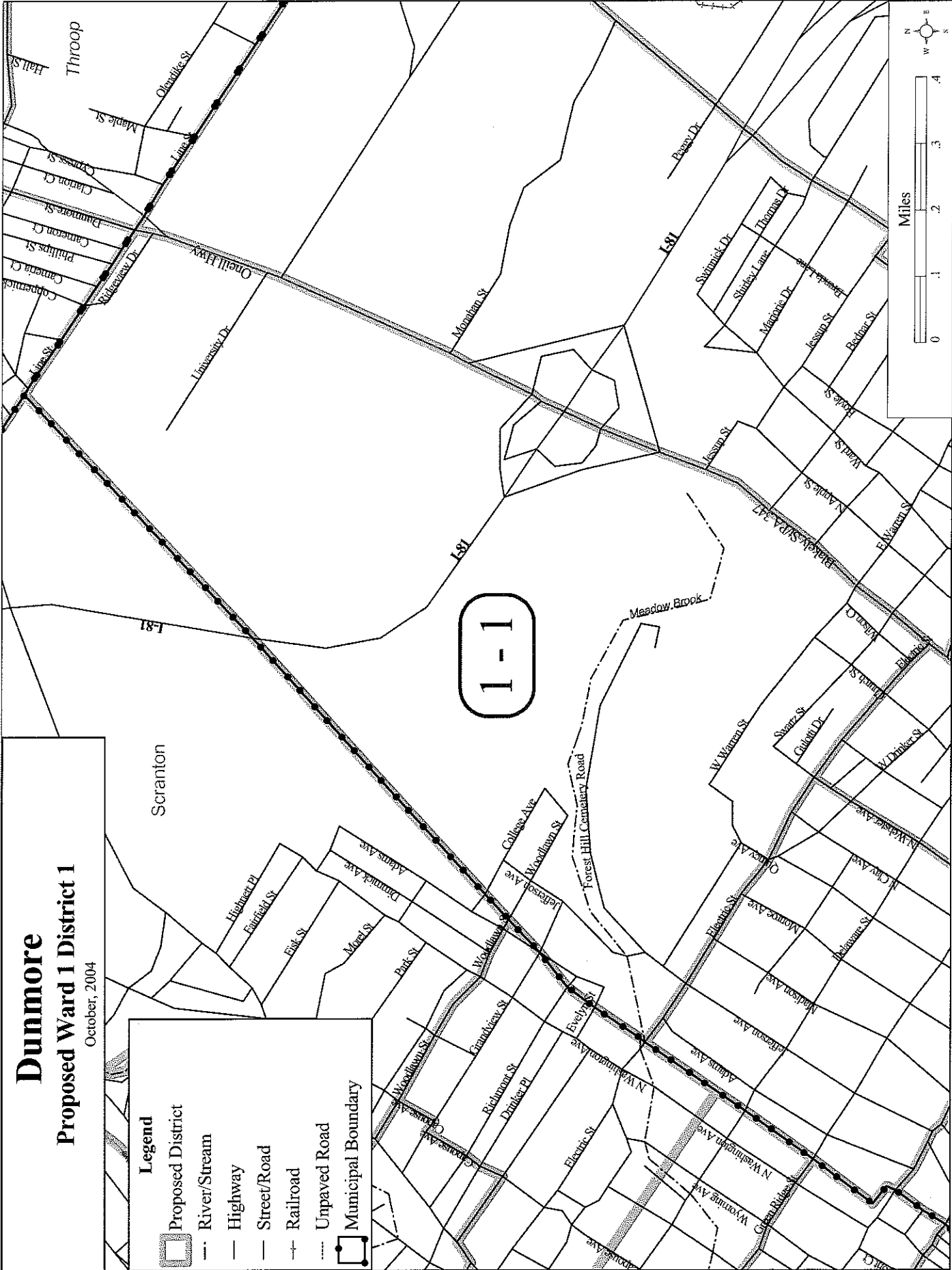
Proposed Ward 1 District 1

October, 2004

Legend

- Proposed District
- River/Stream
- Highway
- Street/Road
- Railroad
- Unpaved Road
- Municipal Boundary

1-1



Dunmore

Proposed Ward 1 District 2

October, 2004

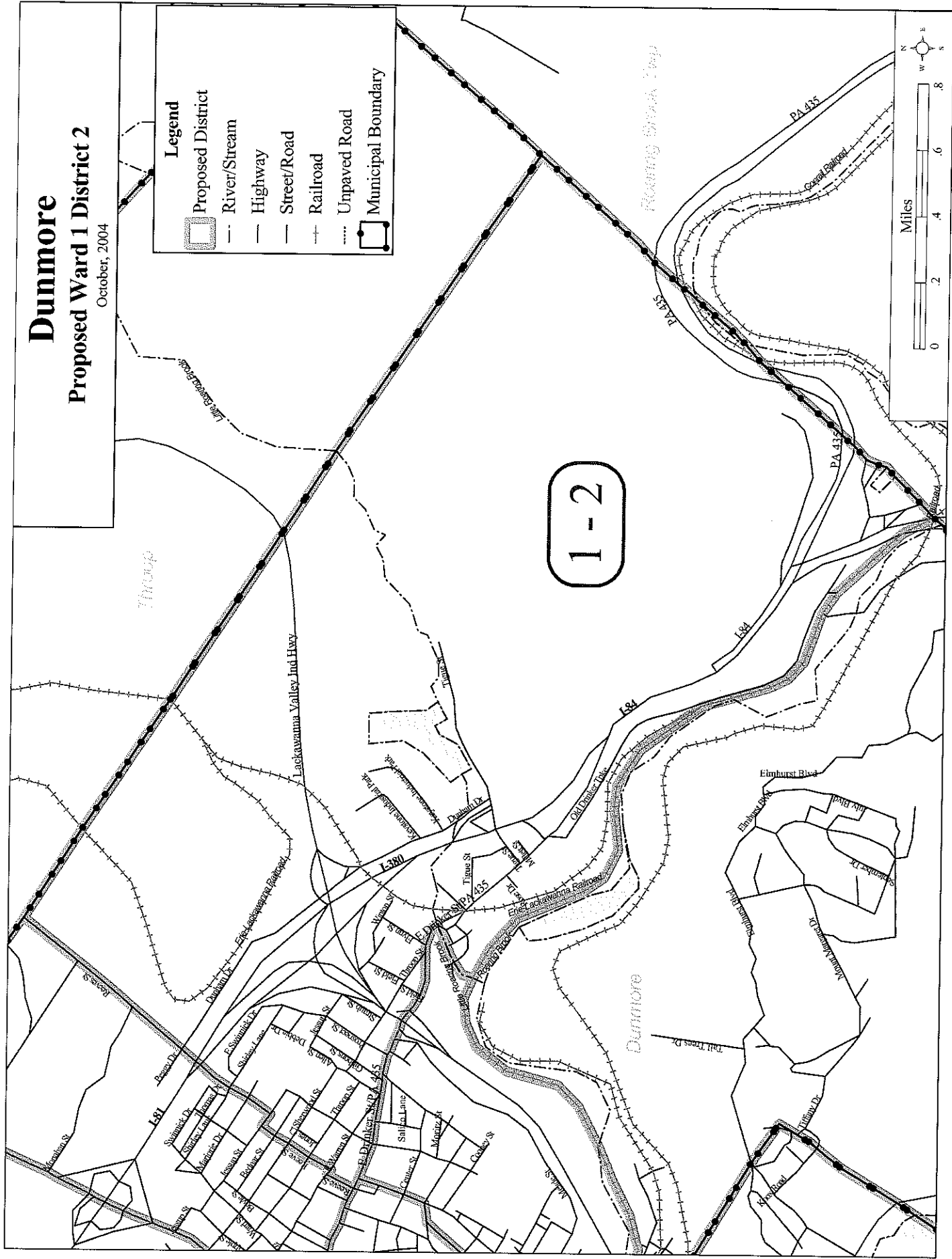
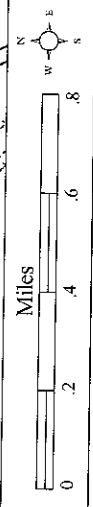
Legend

- Proposed District
- River/Stream
- Highway
- Street/Road
- Railroad
- Unpaved Road
- Municipal Boundary

1-2

Miles

0 2 4 6 8



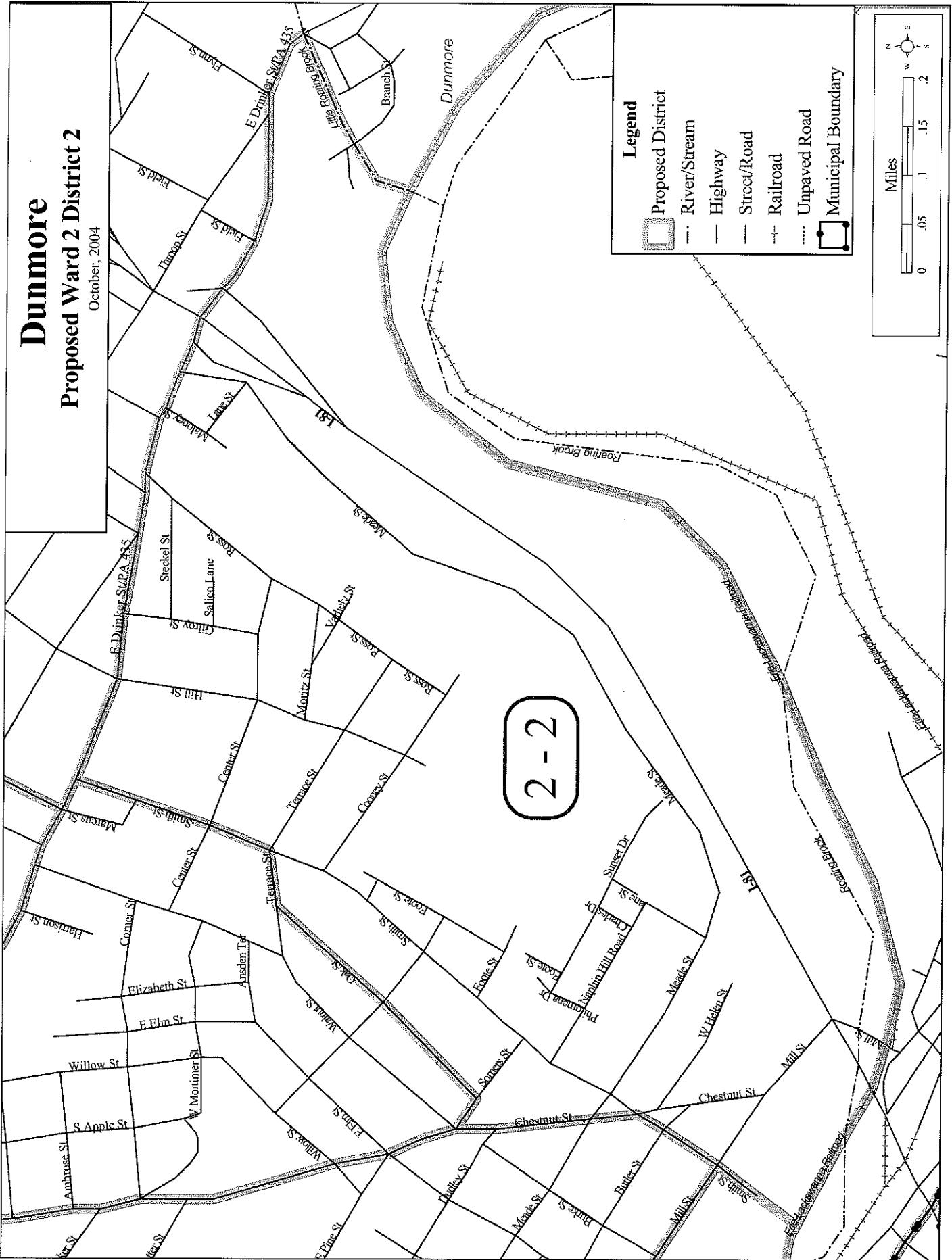
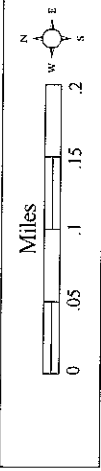
Dunmore Proposed Ward 2 District 2

October, 2004

2-2

Legend

- Proposed District
- River/Stream
- Highway
- Street/Road
- Railroad
- Unpaved Road
- Municipal Boundary



Dunmore

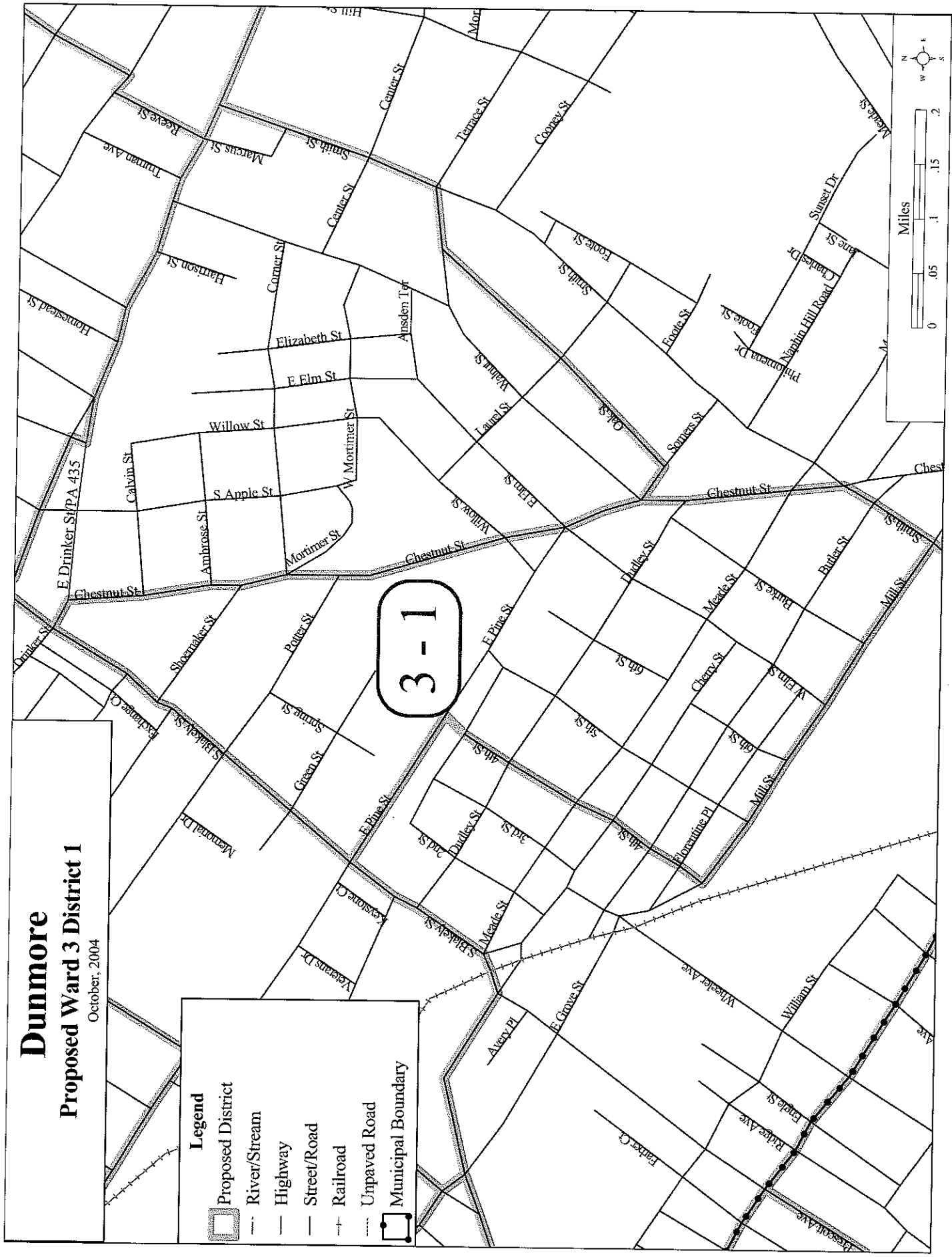
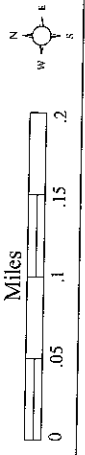
Proposed Ward 3 District 1

October, 2004

Legend

- Proposed District
- River/Stream
- Highway
- Street/Road
- Railroad
- Unpaved Road
- Municipal Boundary

3-1










Dunmore

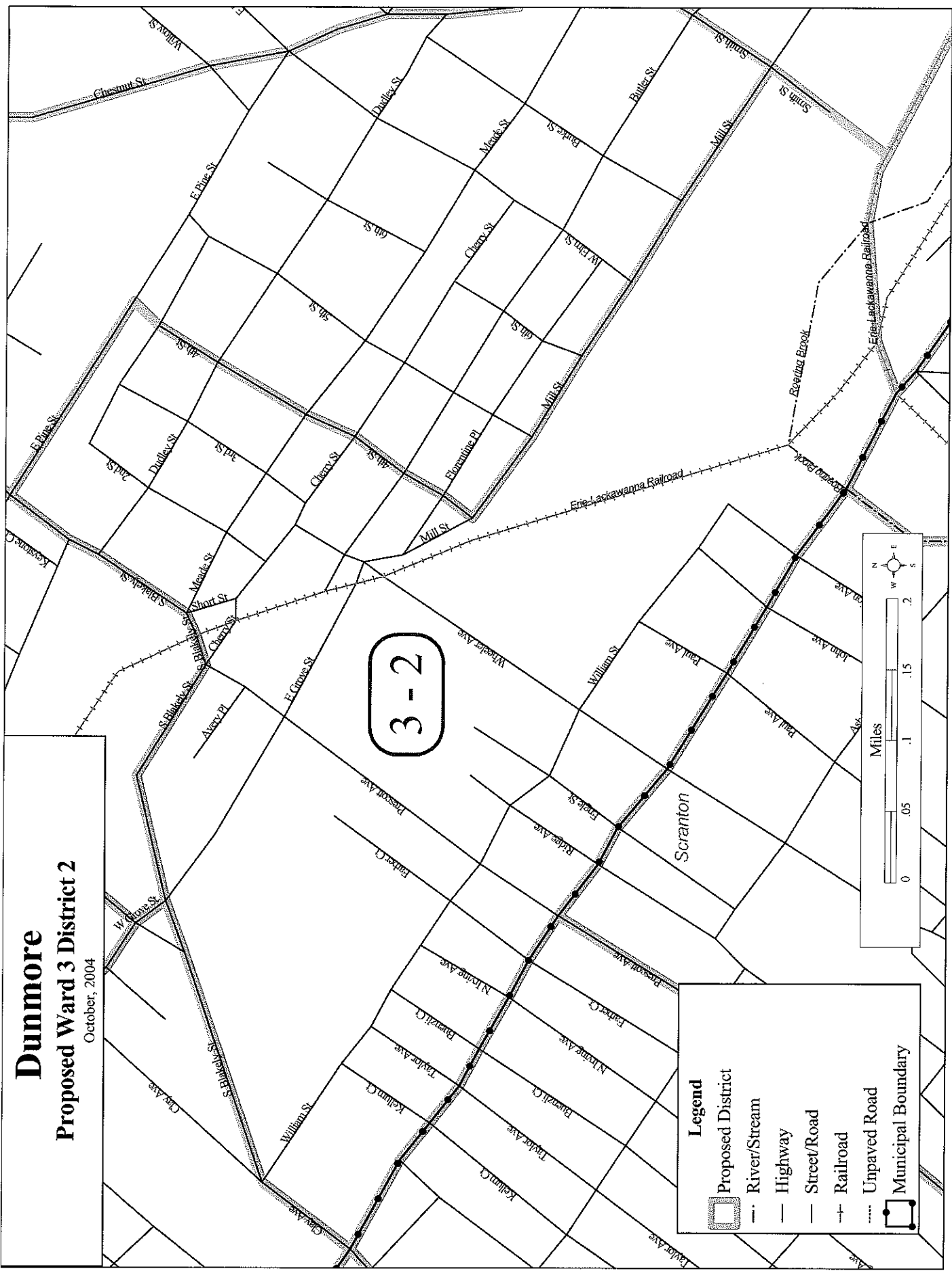

Proposed Ward 3 District 2

October, 2004

3-2

Legend

-  Proposed District
-  River/Stream
-  Highway
-  Street/Road
-  Railroad
-  Unpaved Road
-  Municipal Boundary










Dunmore Proposed Ward 6 District 3

October, 2004

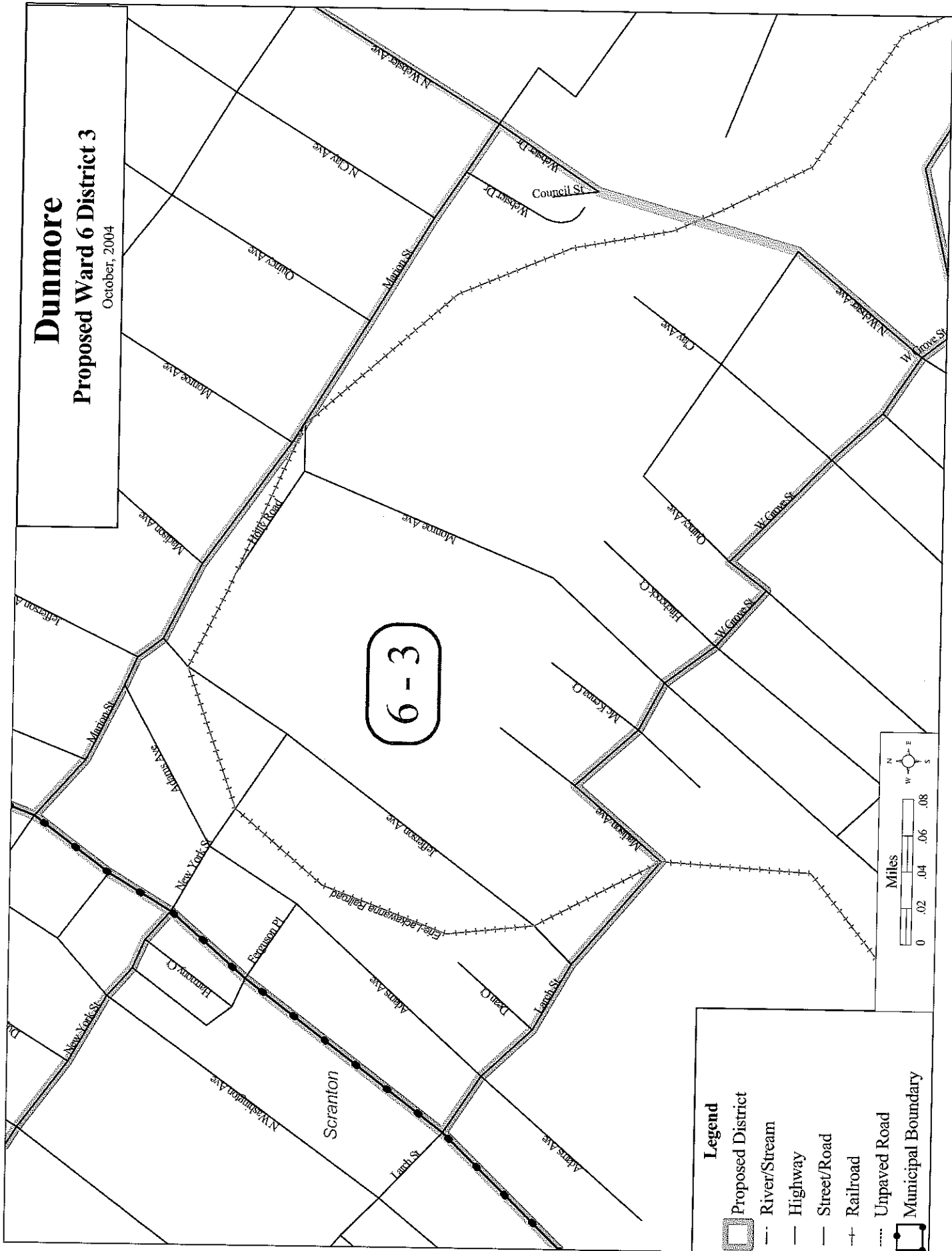
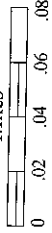
6-3

Scranton

Legend

-  Proposed District
-  River/Stream
-  Highway
-  Street/Road
-  Railroad
-  Unpaved Road
-  Municipal Boundary

Miles



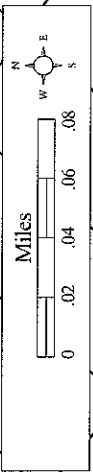
Dunmore Proposed Ward 6 District 4

October, 2004

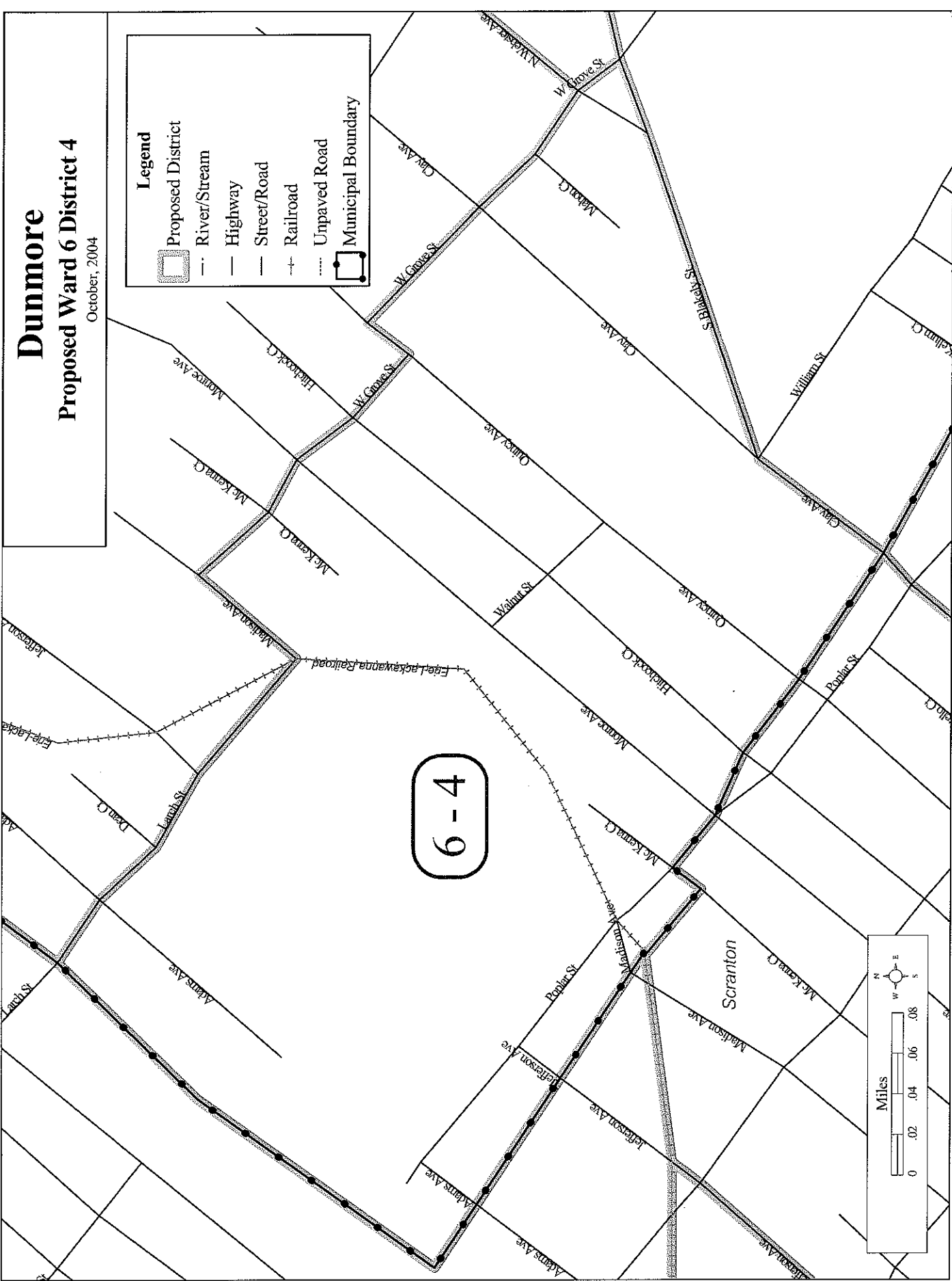
Legend

- Proposed District
- River/Stream
- Highway
- Street/Road
- Railroad
- Unpaved Road
- Municipal Boundary

6-4



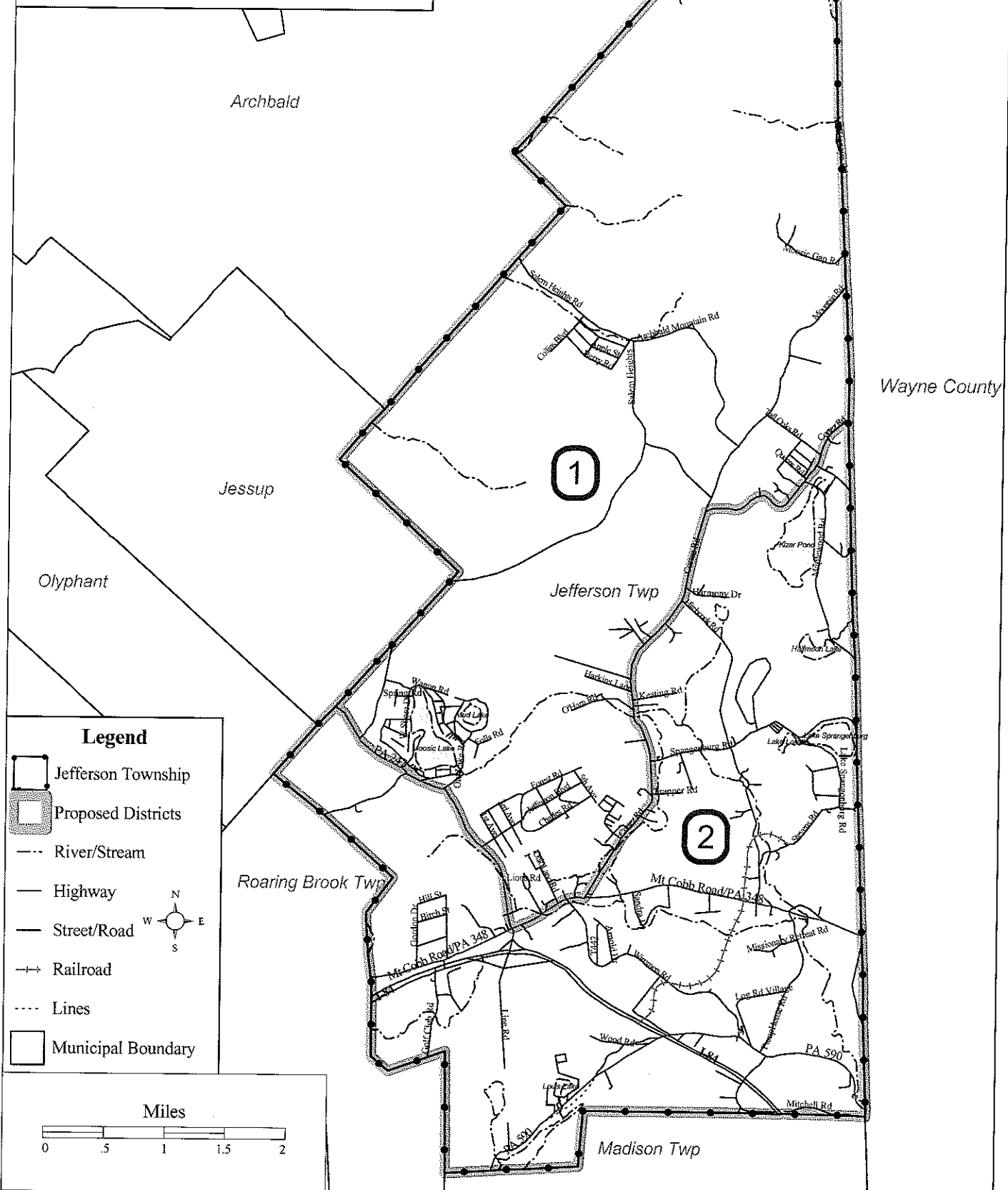
Scranton



Township of Jefferson

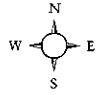
Proposed Districts 1 & 2

October, 2004

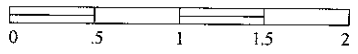


Legend

- Jefferson Township
- Proposed Districts
- River/Stream
- Highway
- Street/Road
- Railroad
- Lines
- Municipal Boundary










Miles

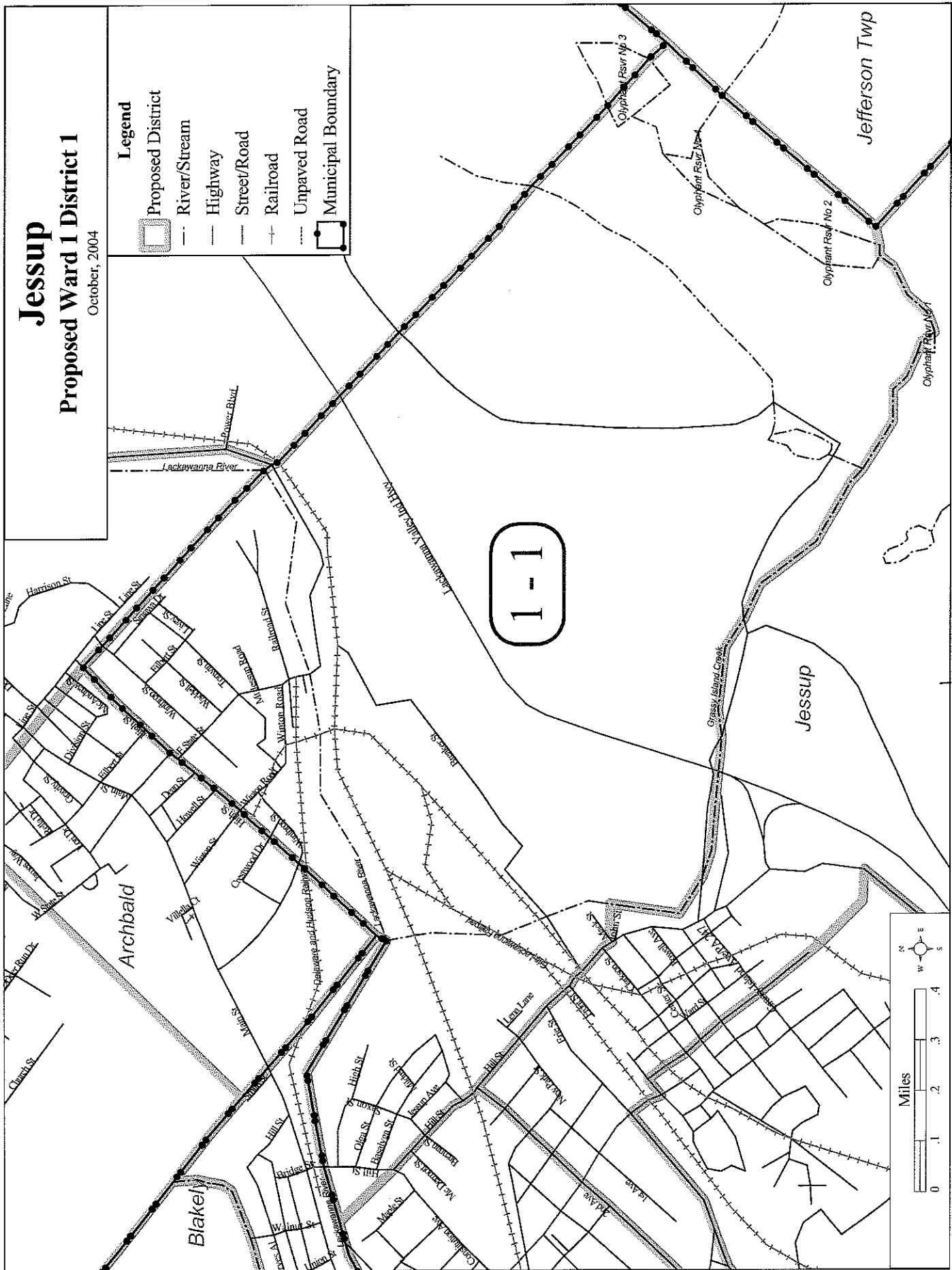


Jessup Proposed Ward 1 District 1

October, 2004

Legend

-  Proposed District
-  River/Stream
-  Highway
-  Street/Road
-  Railroad
-  Unpaved Road
-  Municipal Boundary

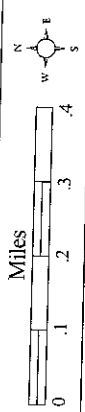
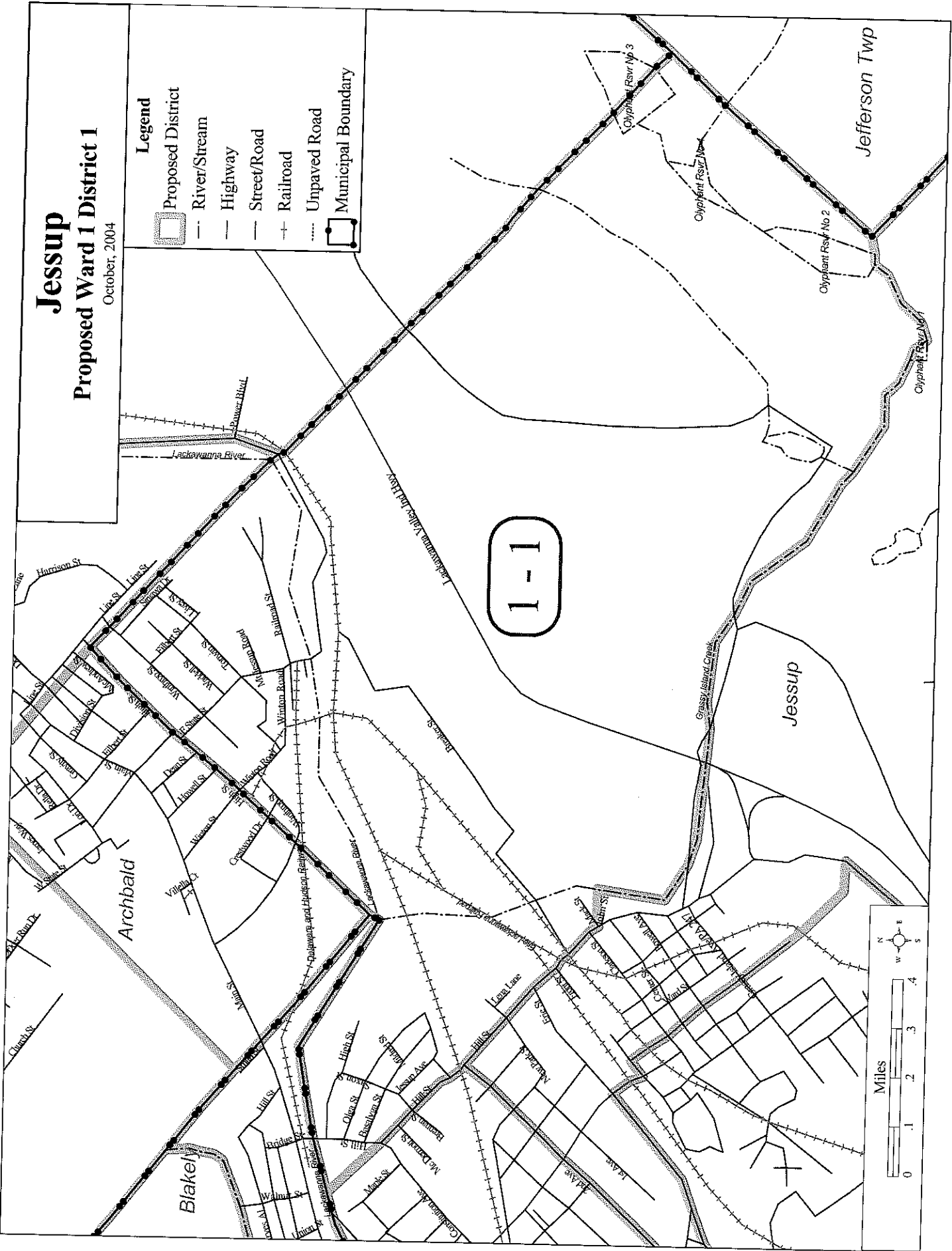


Jessup Proposed Ward 1 District 1

October, 2004

- Legend**
- Proposed District
 - River/Stream
 - Highway
 - Street/Road
 - Railroad
 - Unpaved Road
 - Municipal Boundary

1-1










Jessup

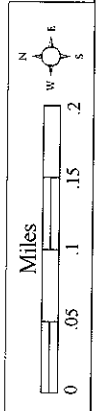
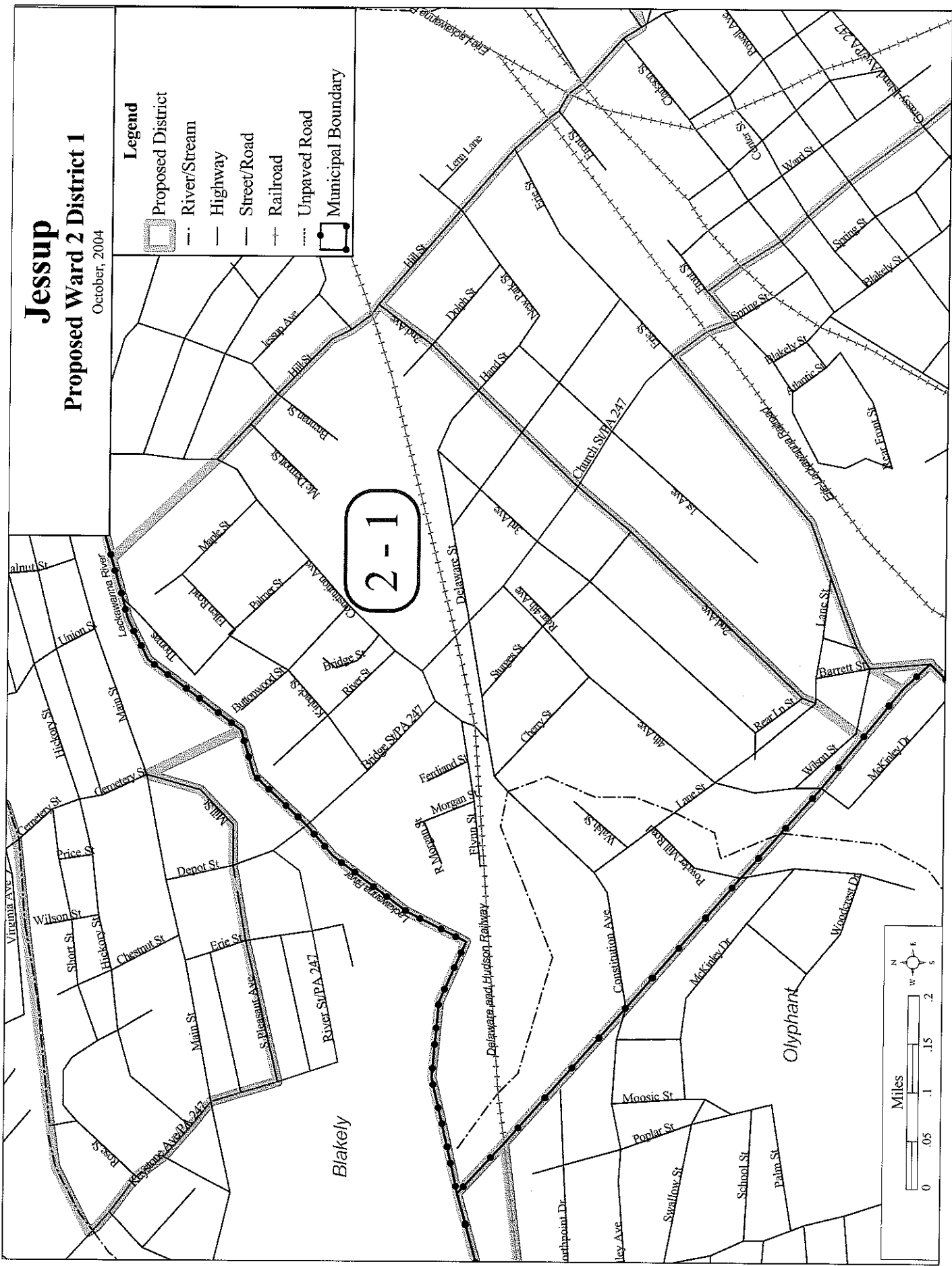
Proposed Ward 2 District 1

October, 2004

Legend

-  Proposed District
-  River/Stream
-  Highway
-  Street/Road
-  Railroad
-  Unpaved Road
-  Municipal Boundary

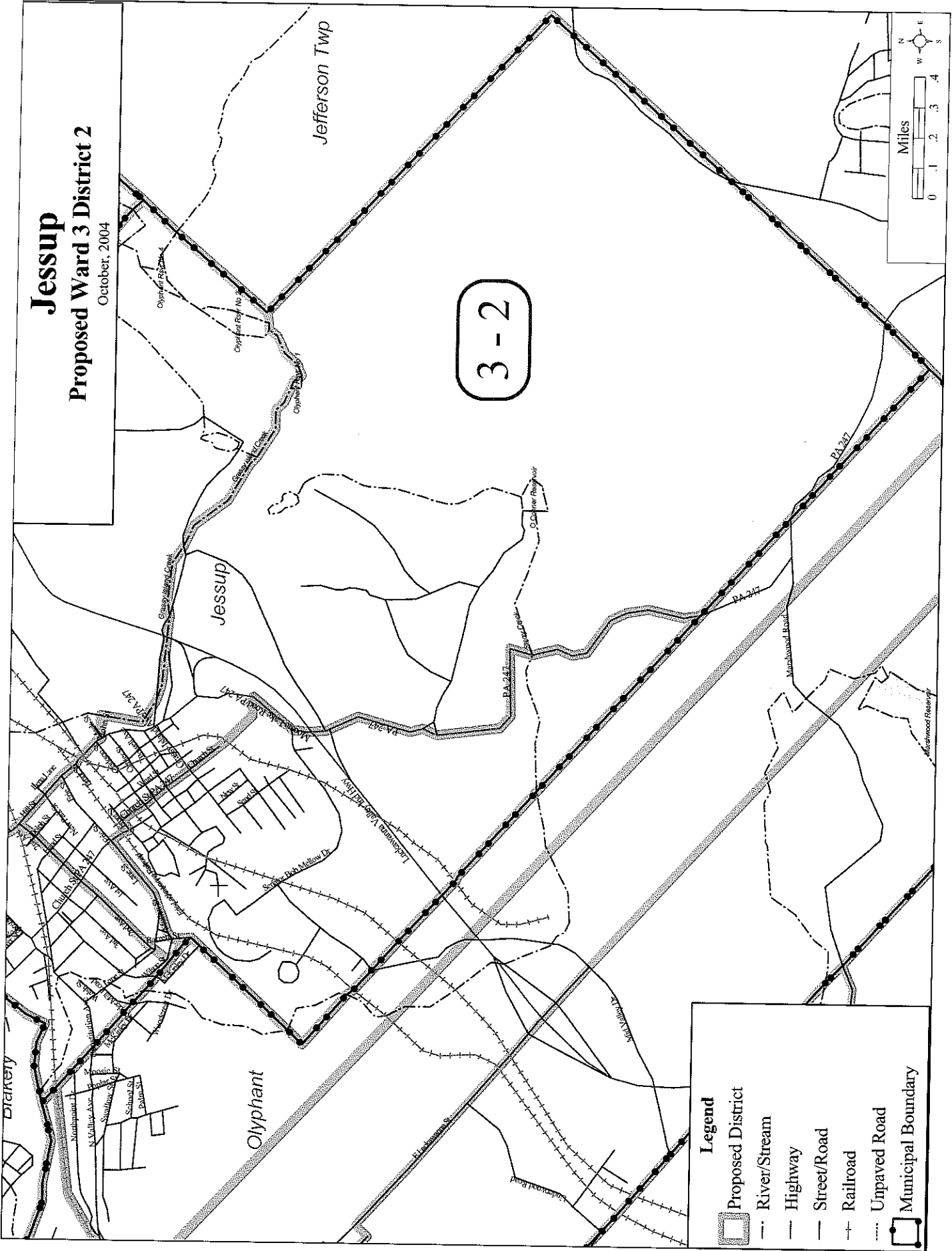
2-1



Jessup Proposed Ward 3 District 2

October, 2004

3 - 2



Legend

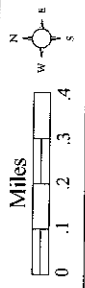
- Proposed District
- - - River/Stream
- Highway
- Street/Road
- + Railroad
- - - Unpaved Road
- Municipal Boundary

Jessup

Proposed Ward 3 District 2

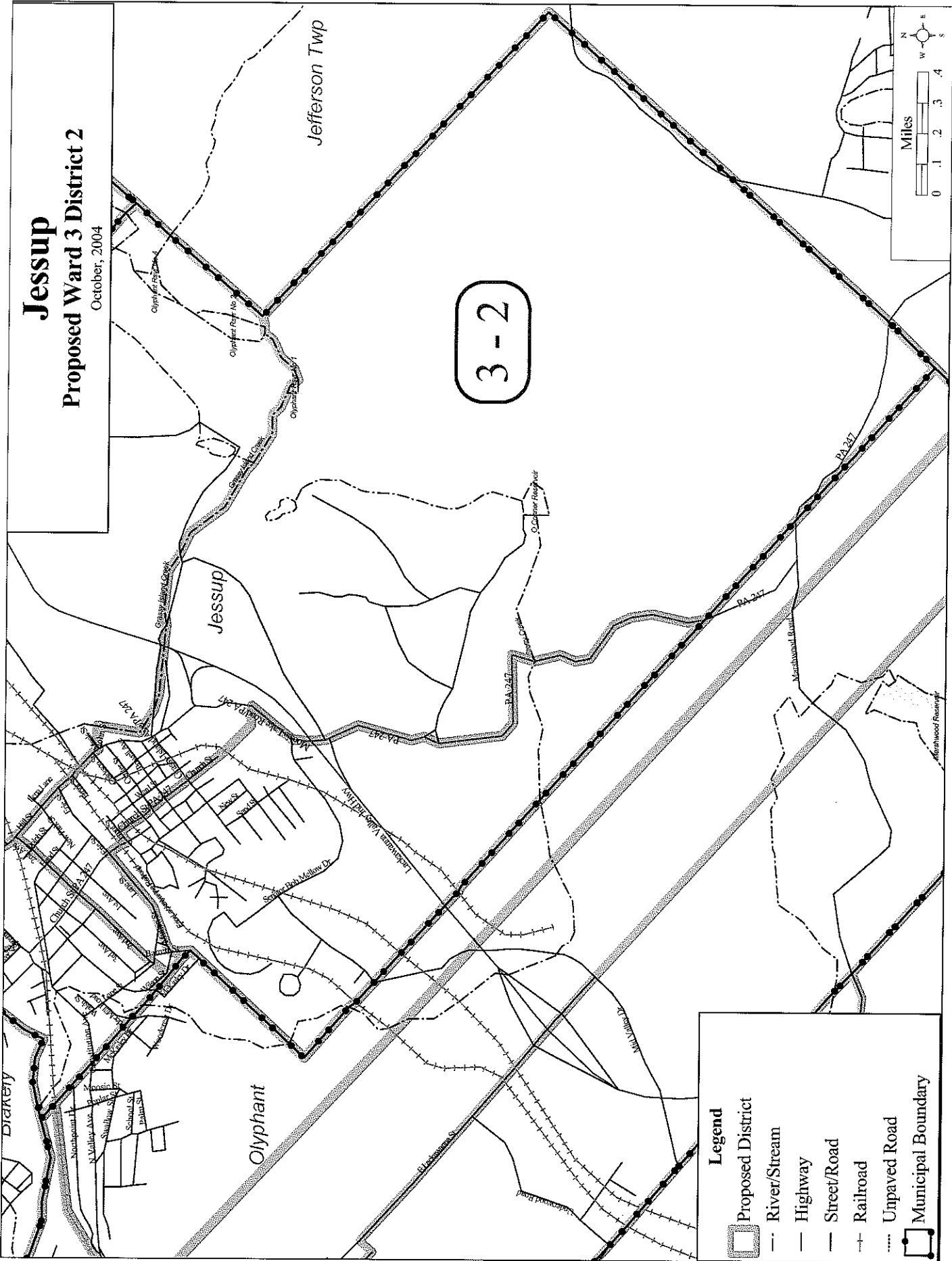
October, 2004

3-2



Legend

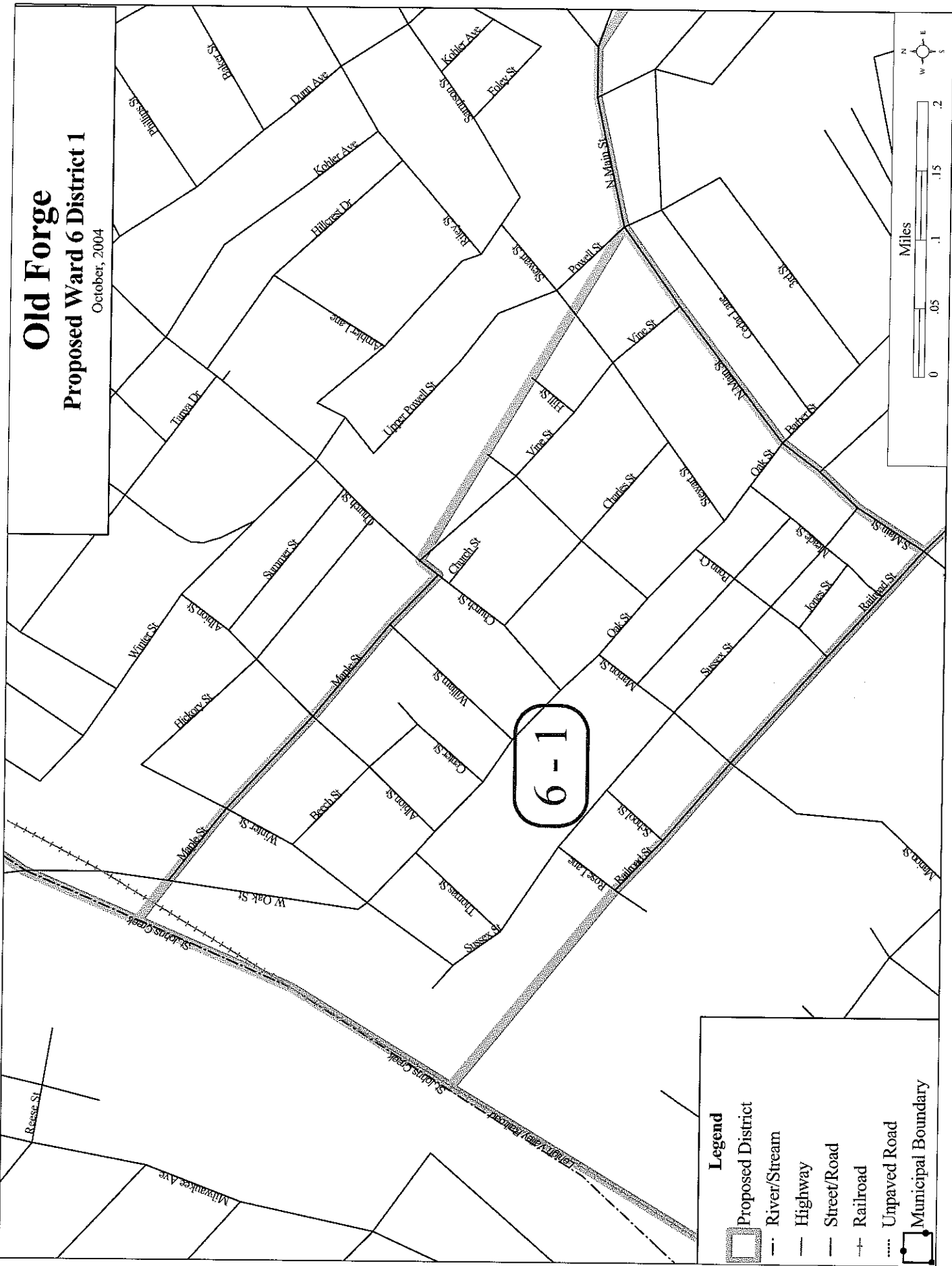
- Proposed District
- River/Stream
- Highway
- Street/Road
- Railroad
- Unpaved Road
- Municipal Boundary










Old Forge

Proposed Ward 6 District 1

October, 2004

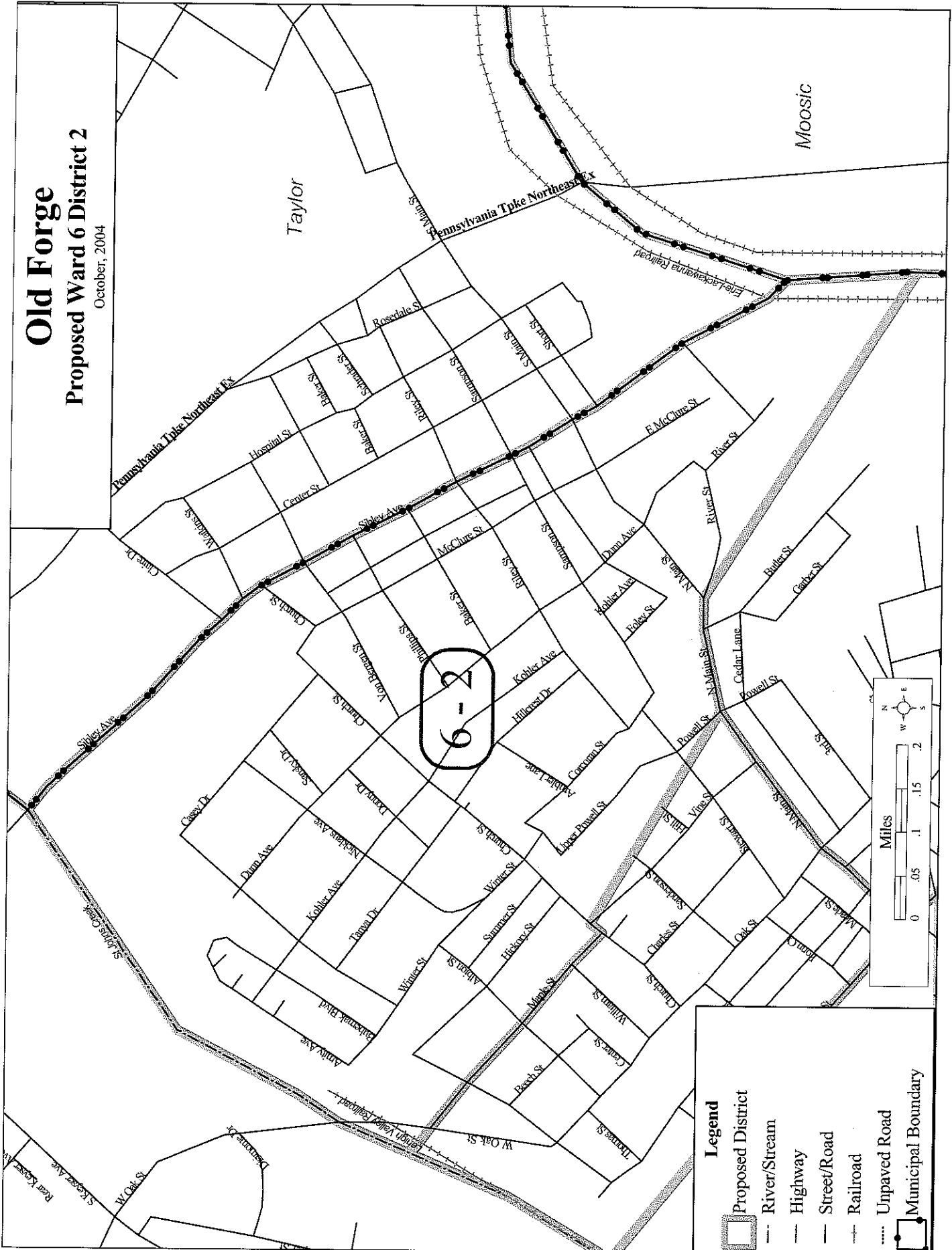


Legend

-  Proposed District
-  River/Stream
-  Highway
-  Street/Road
-  Railroad
-  Unpaved Road
-  Municipal Boundary

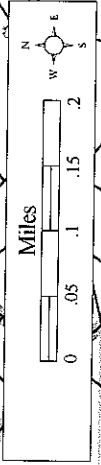
Old Forge Proposed Ward 6 District 2

October, 2004



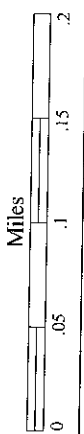
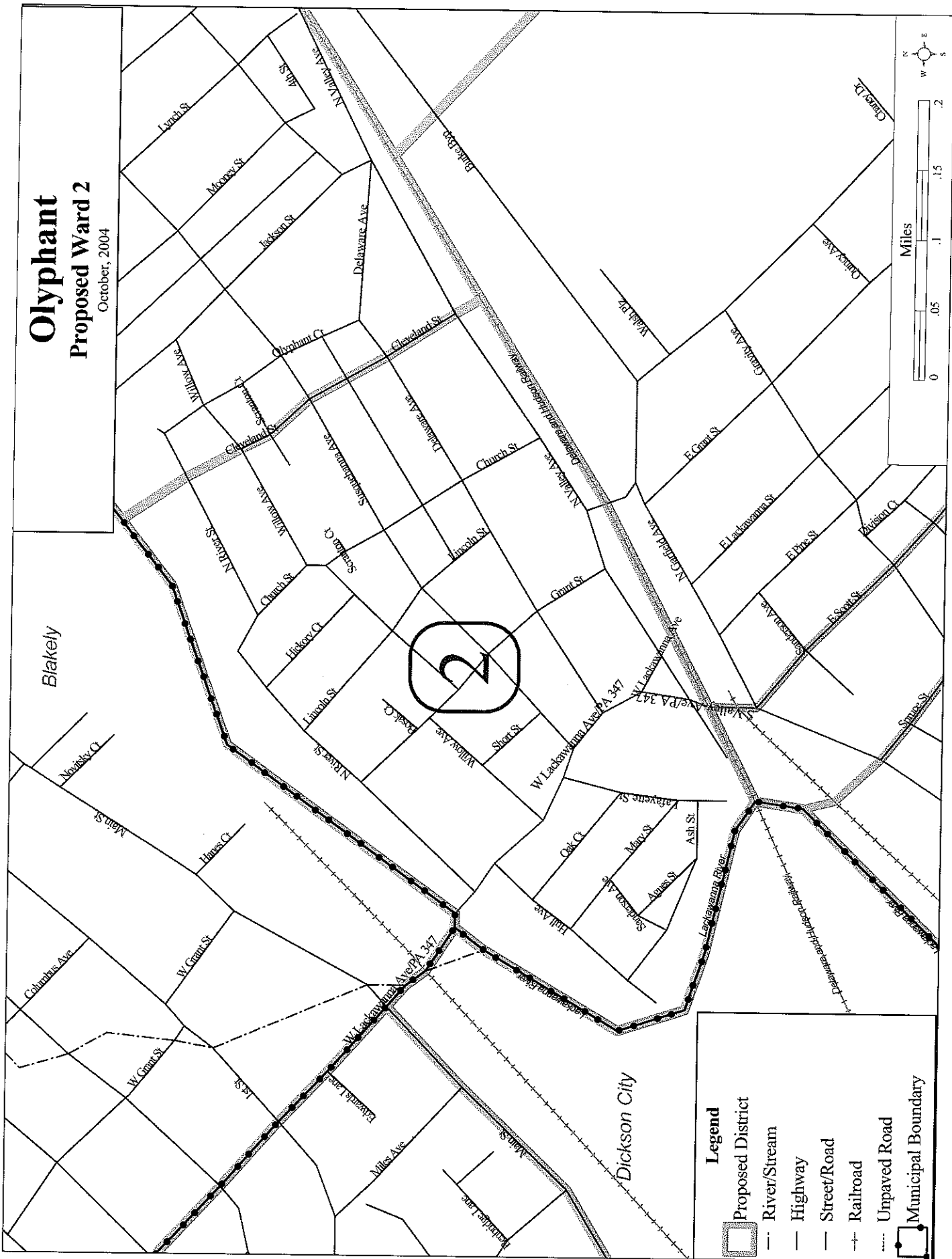
Legend

- Proposed District
- River/Stream
- Highway
- Street/Road
- Railroad
- Unpaved Road
- Municipal Boundary



Olyphant Proposed Ward 2

October, 2004



Legend

- Proposed District
- River/Stream
- Highway
- Street/Road
- Railroad
- Unpaved Road
- Municipal Boundary

Olyphant

Proposed Ward 3 District 1

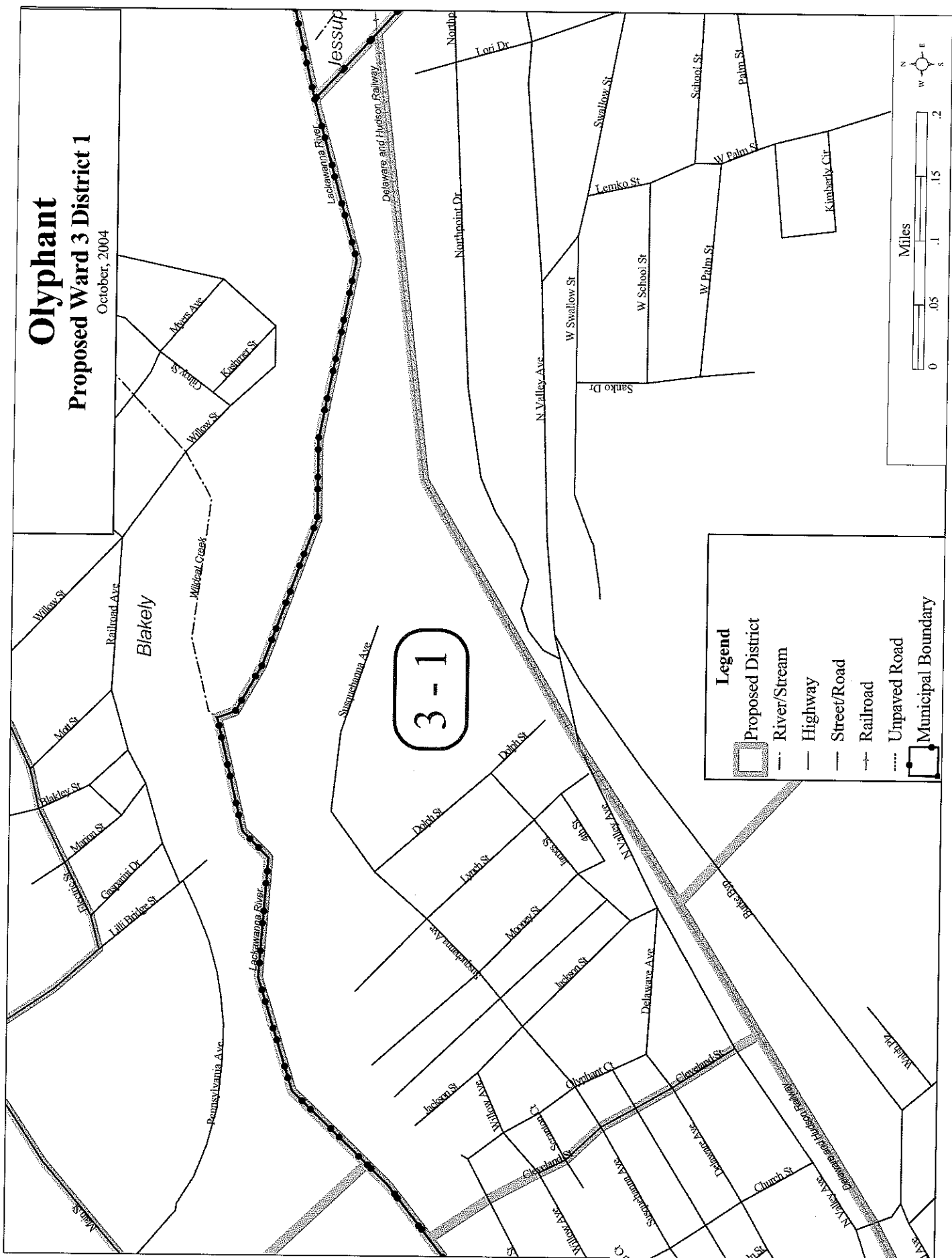
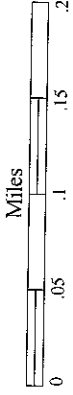
October, 2004

Blakely

3-1

Legend

- Proposed District
- River/Stream
- Highway
- Street/Road
- Railroad
- Unpaved Road
- Municipal Boundary

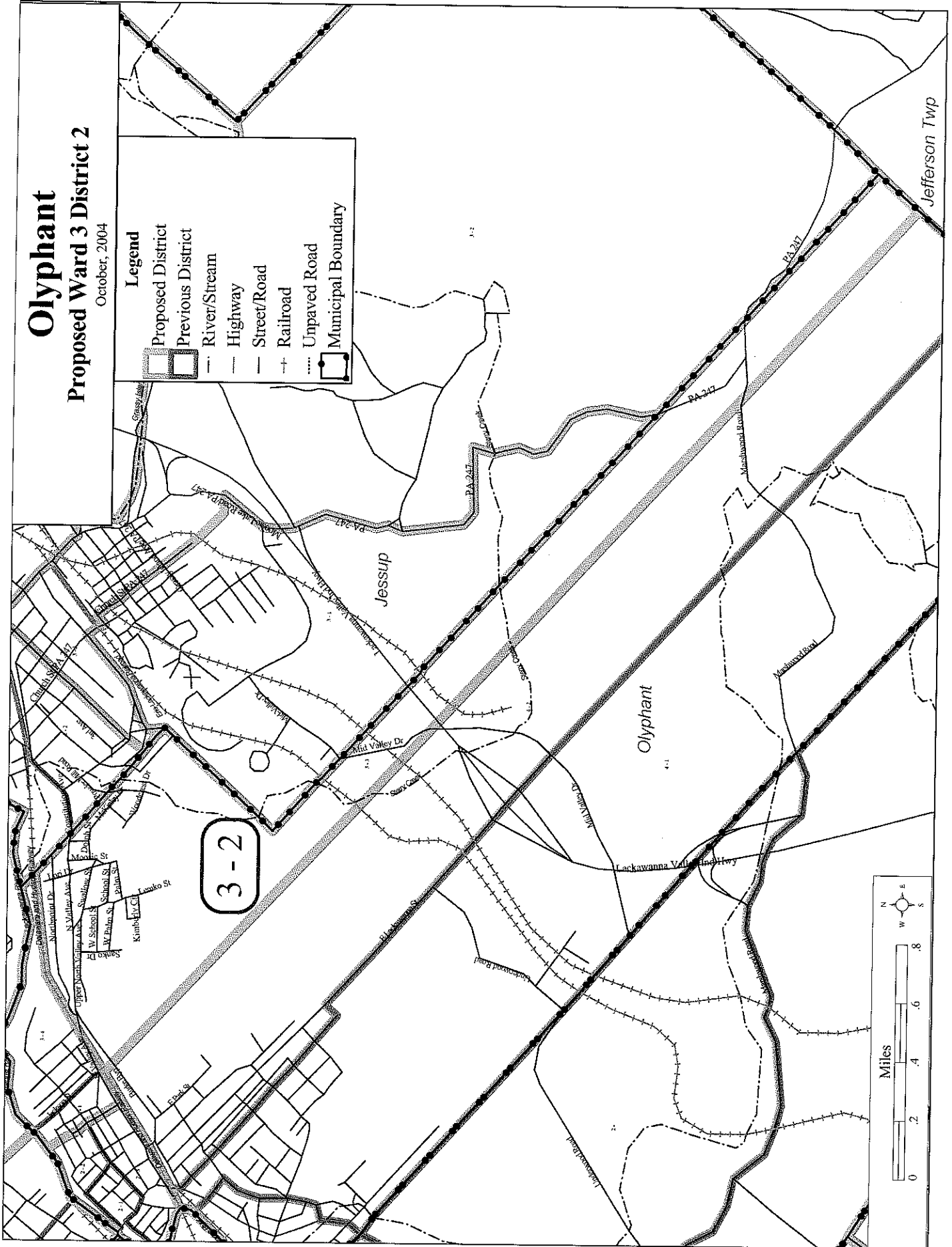


Olyphant Proposed Ward 3 District 2

October, 2004

Legend

- Proposed District
- Previous District
- River/Stream
- Highway
- Street/Road
- Railroad
- Unpaved Road
- Municipal Boundary



Township of South Abington

Proposed Ward 1, Districts 1 and 2

October, 2004

Abington Twp

North Abington Twp

1-1









1-2

Clarks Green

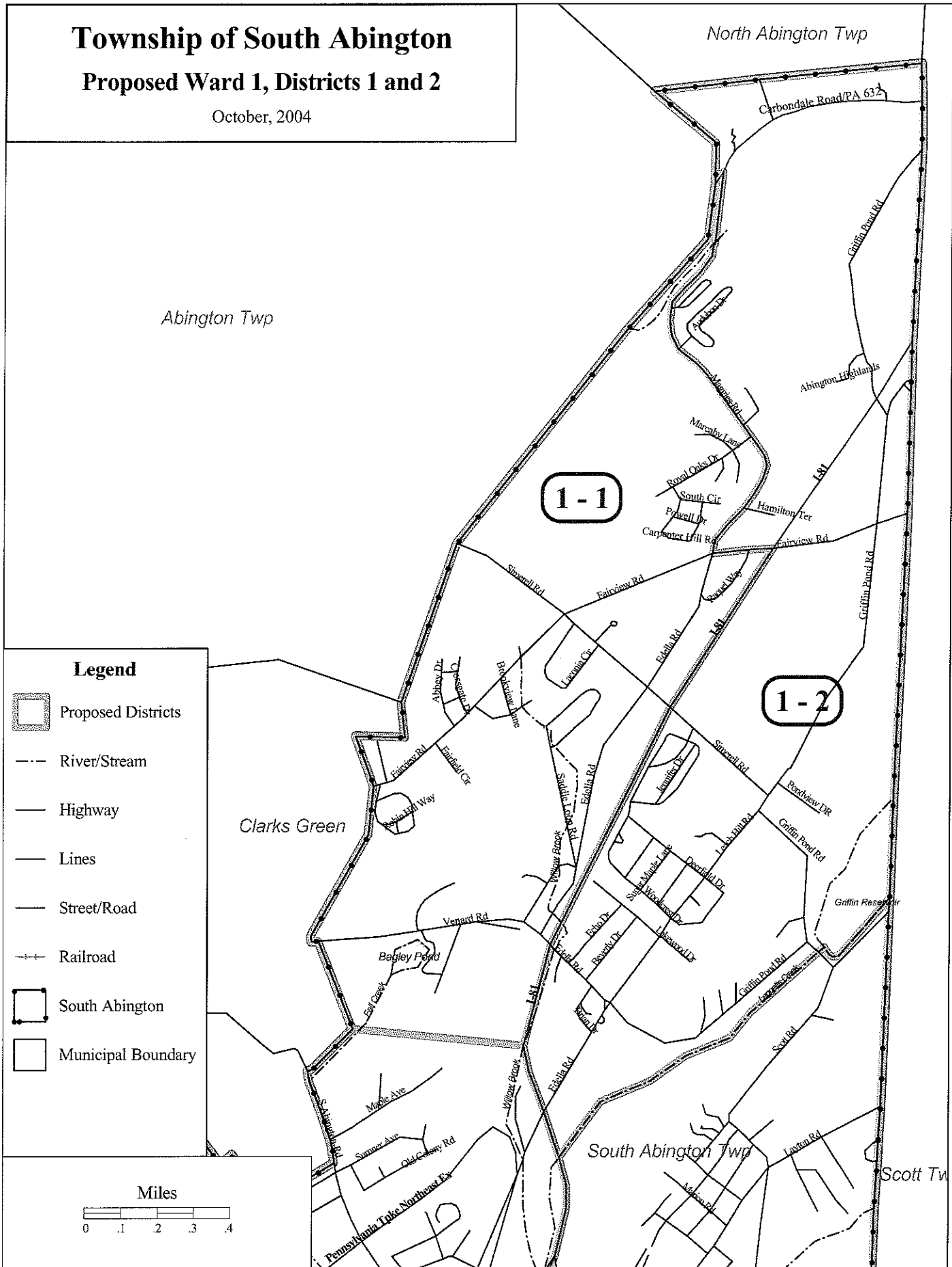
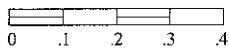
South Abington Twp

Scott Twp

Legend

-  Proposed Districts
-  River/Stream
-  Highway
-  Lines
-  Street/Road
-  Railroad
-  South Abington
-  Municipal Boundary


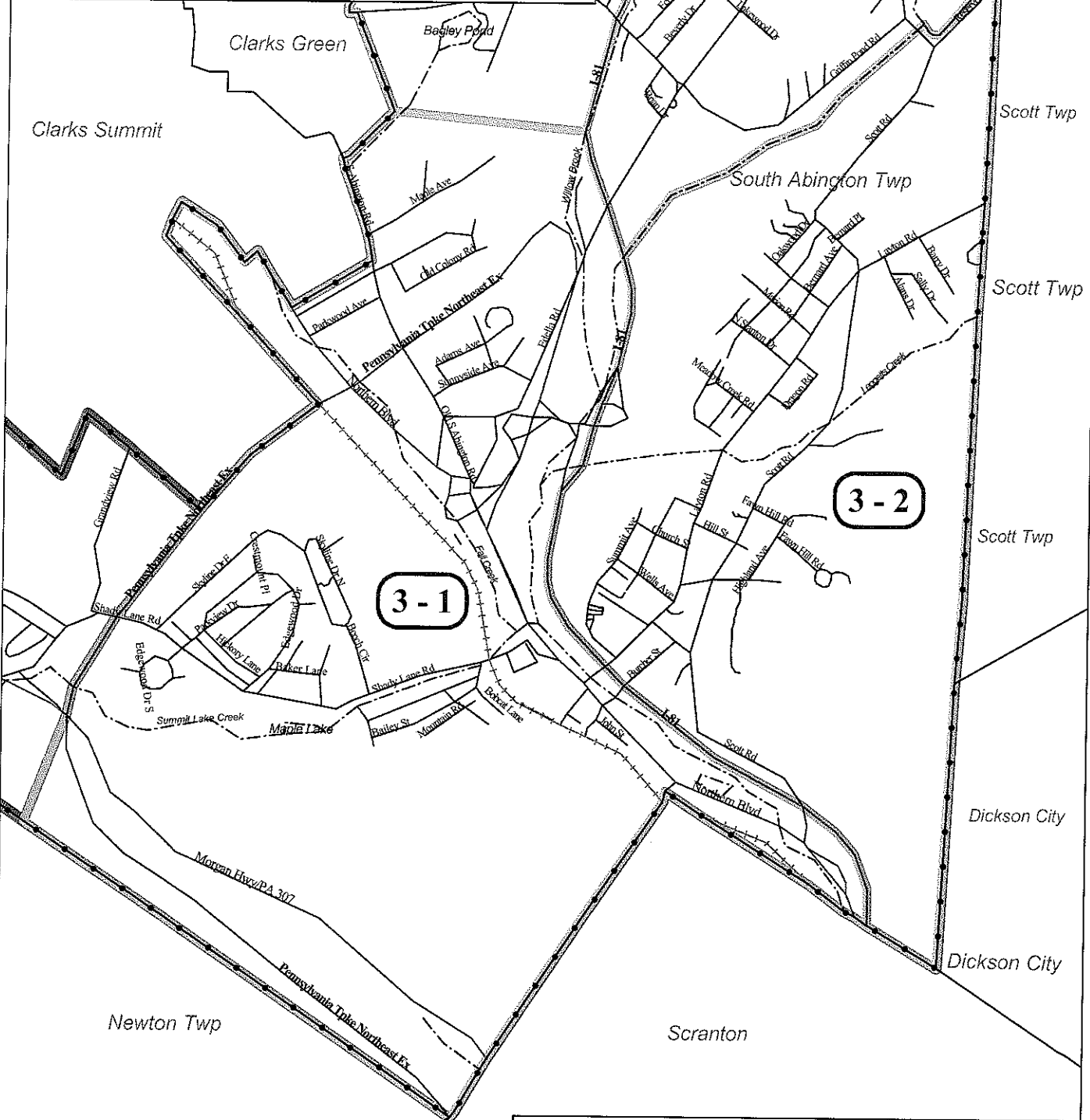
Miles



Township of South Abington

Proposed Ward 3, Districts 1 and 2

October, 2004

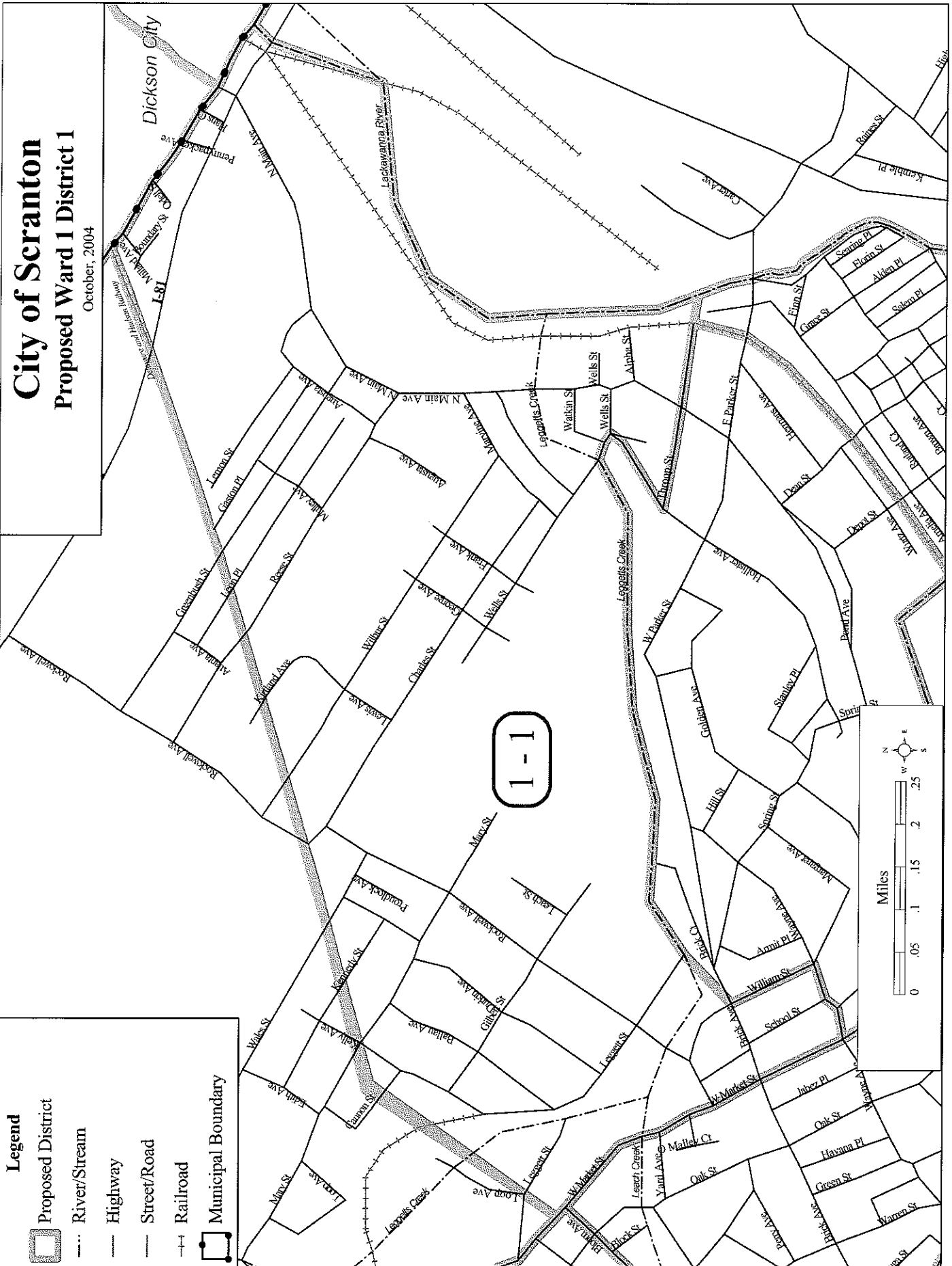


Legend







- Proposed Districts
- River/Stream
- Highway
- Street/Road
- Railroad
- South Abington
- Municipal Boundary

City of Scranton Proposed Ward 1 District 1

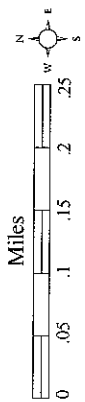
October, 2004



Legend

-  Proposed District
-  River/Stream
-  Highway
-  Street/Road
-  Railroad
-  Municipal Boundary







1-1



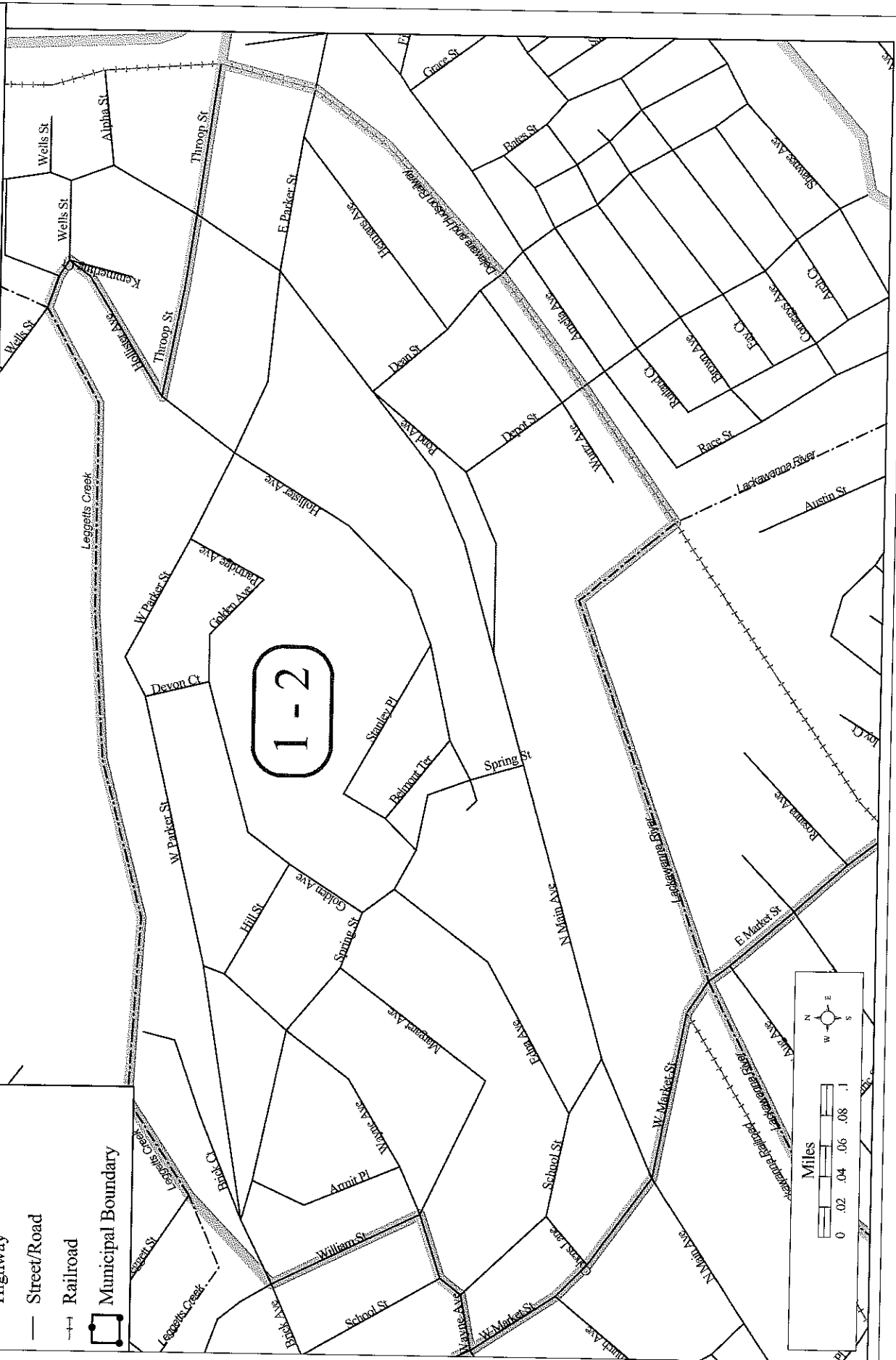
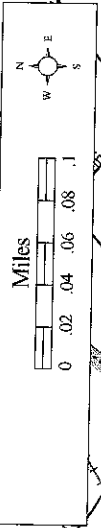
City of Scranton Proposed Ward 1 District 2

October, 2004

Legend

-  Proposed District
-  River/Stream
-  Highway
-  Street/Road
-  Railroad
-  Municipal Boundary

1-2









City of Scranton Proposed Ward 2 District 1

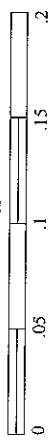

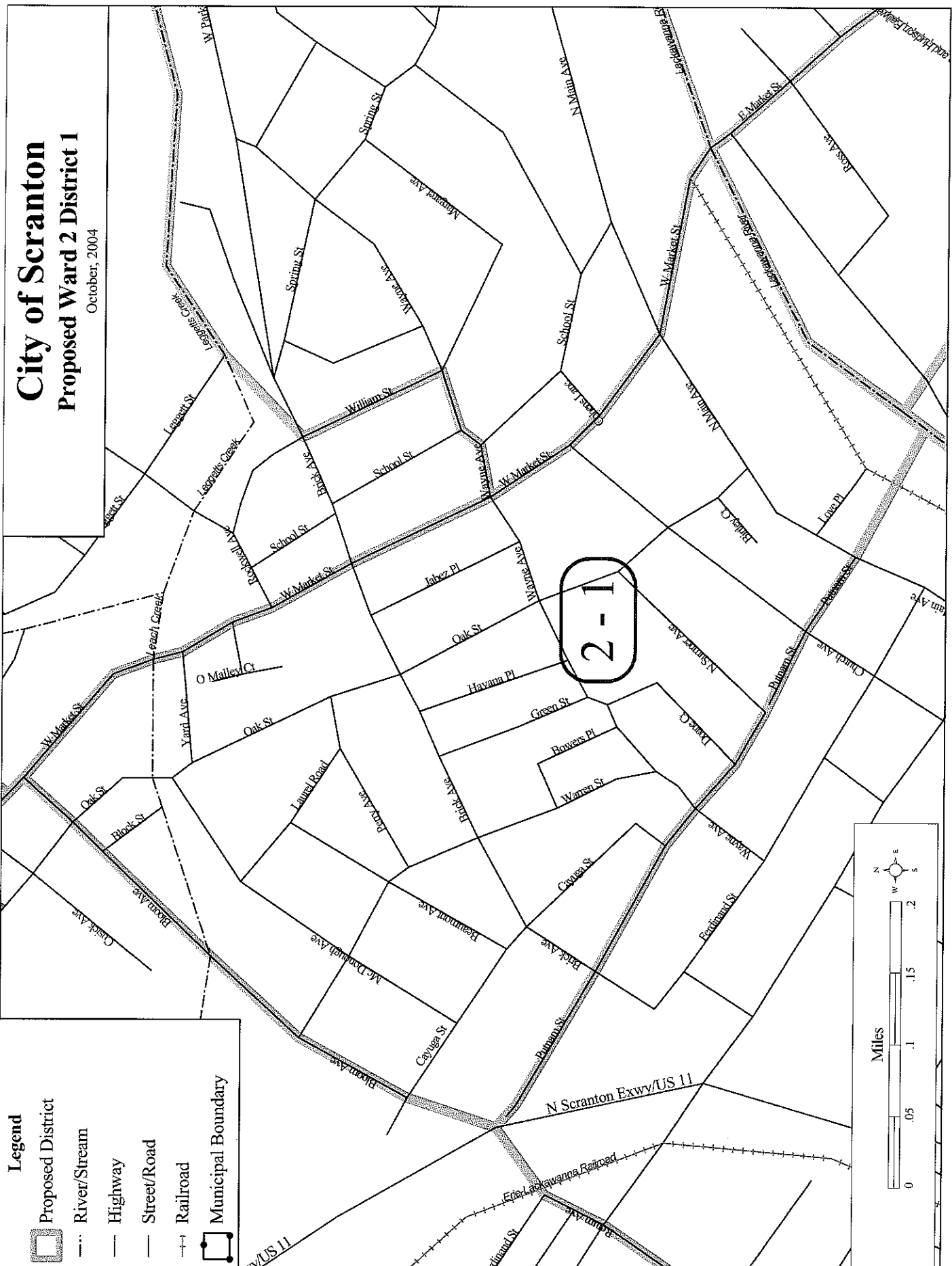
October, 2004

2-1

Legend

-  Proposed District
-  River/Stream
-  Highway
-  Street/Road
-  Railroad
-  Municipal Boundary

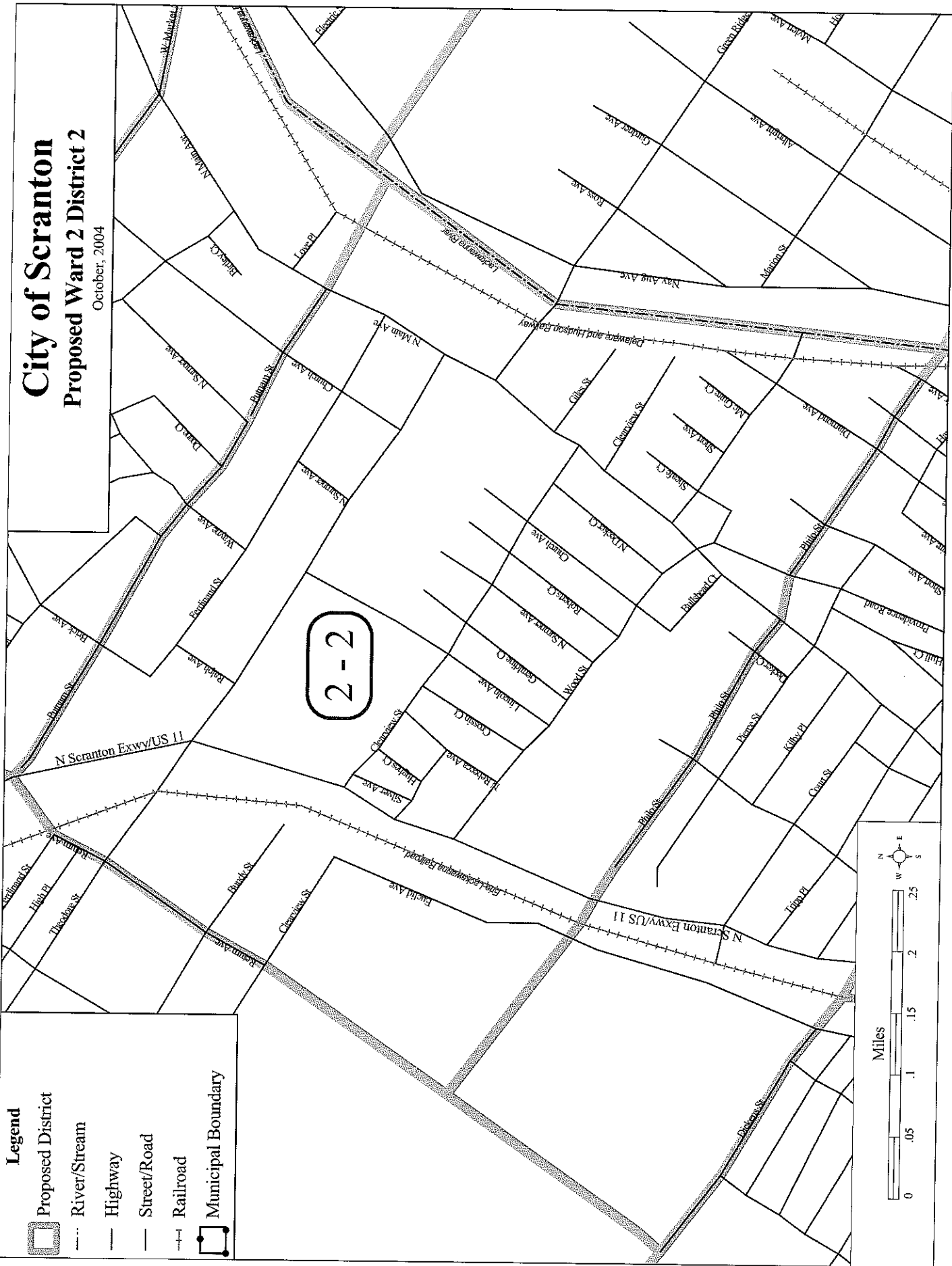
Miles

City of Scranton Proposed Ward 2 District 2

October, 2004

2-2



- Legend**
- Proposed District
 - River/Stream
 - Highway
 - Street/Road
 - Railroad
 - Municipal Boundary

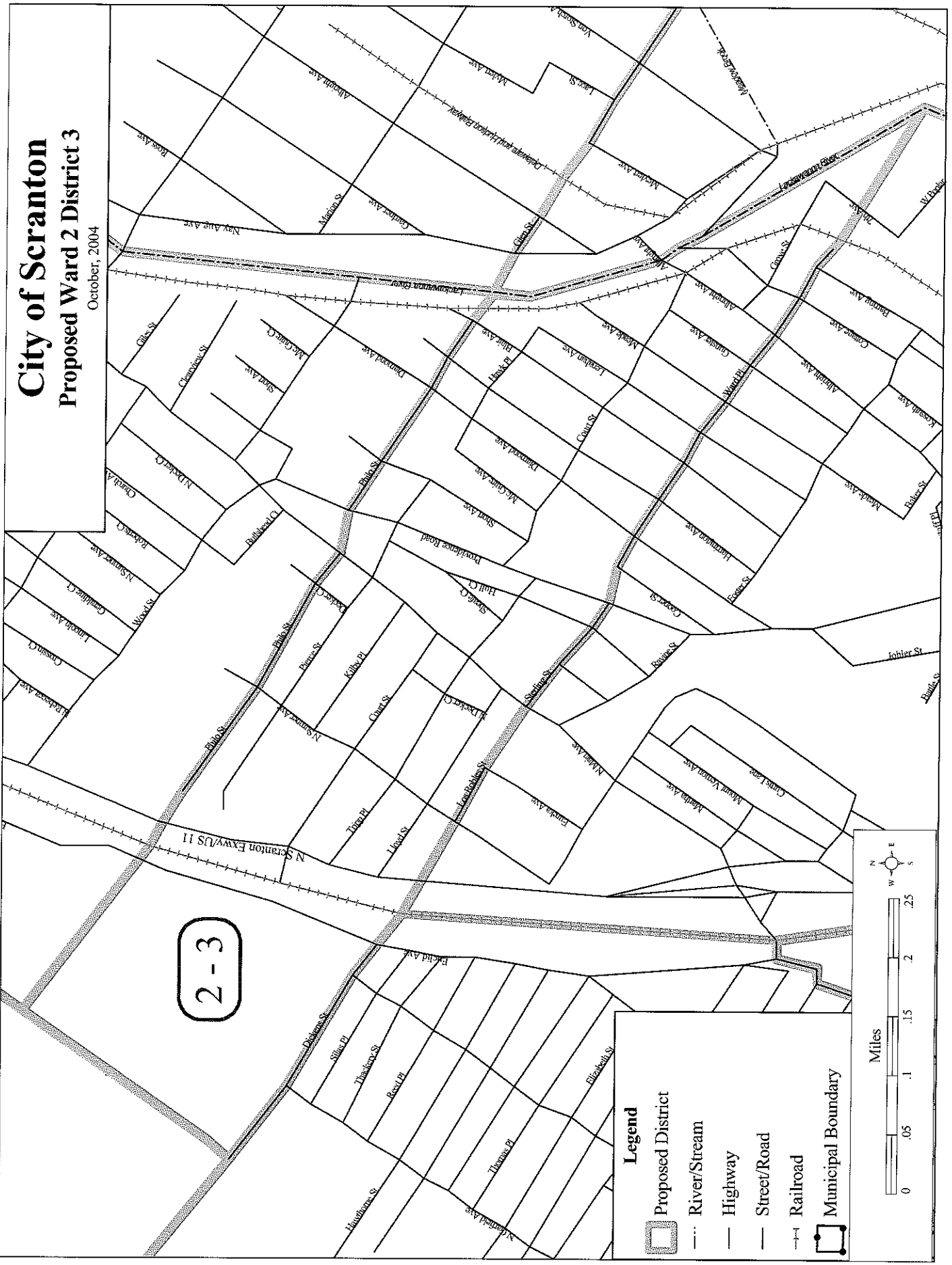


City of Scranton

Proposed Ward 2 District 3

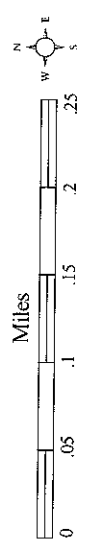
October, 2004

2 - 3



Legend

- Proposed District
- River/Stream
- Highway
- Street/Road
- Railroad
- Municipal Boundary









City of Scranton Proposed Ward 3 District 2


October, 2004

3-2


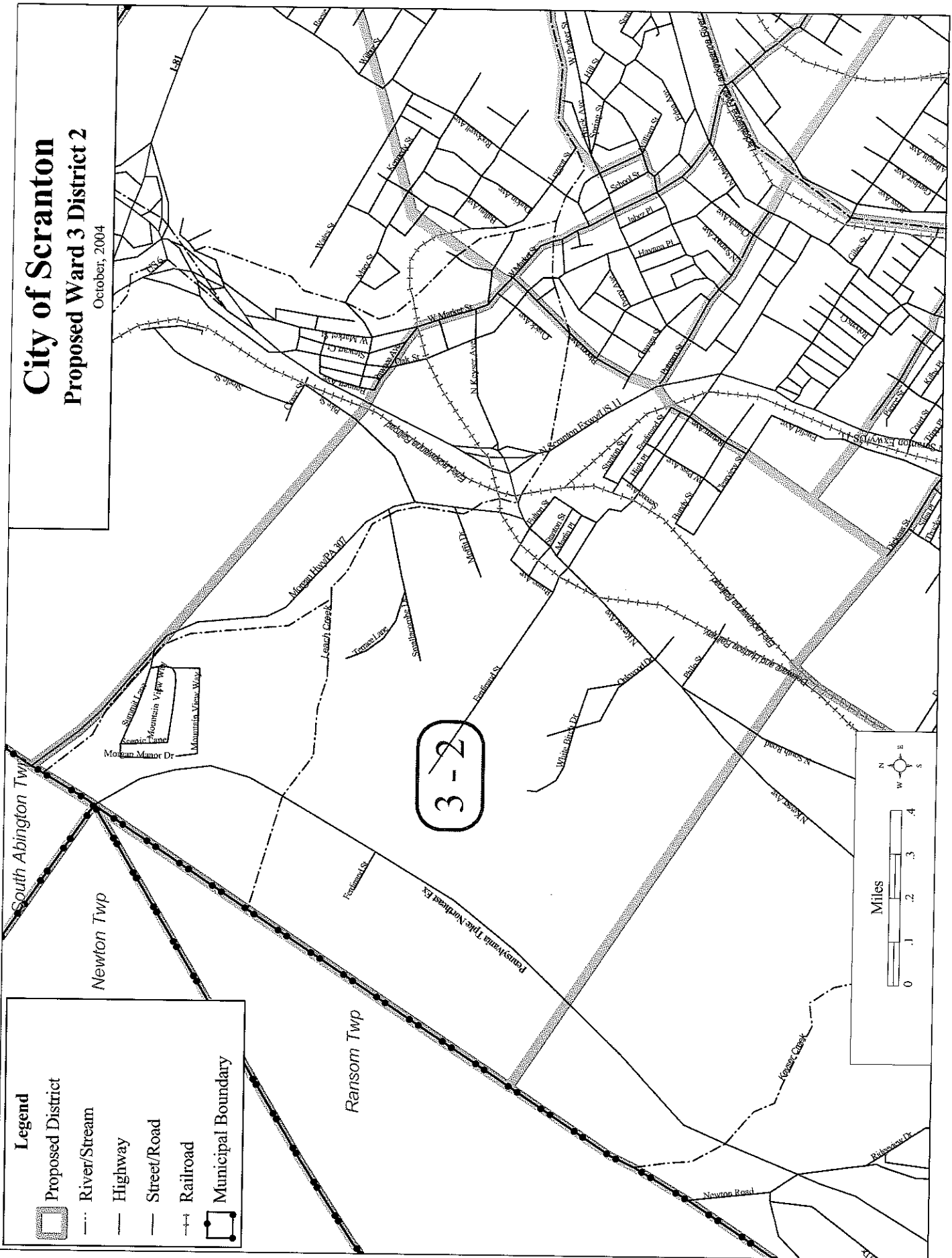
Legend

-  Proposed District
-  River/Stream
-  Highway
-  Street/Road
-  Railroad
-  Municipal Boundary

Miles

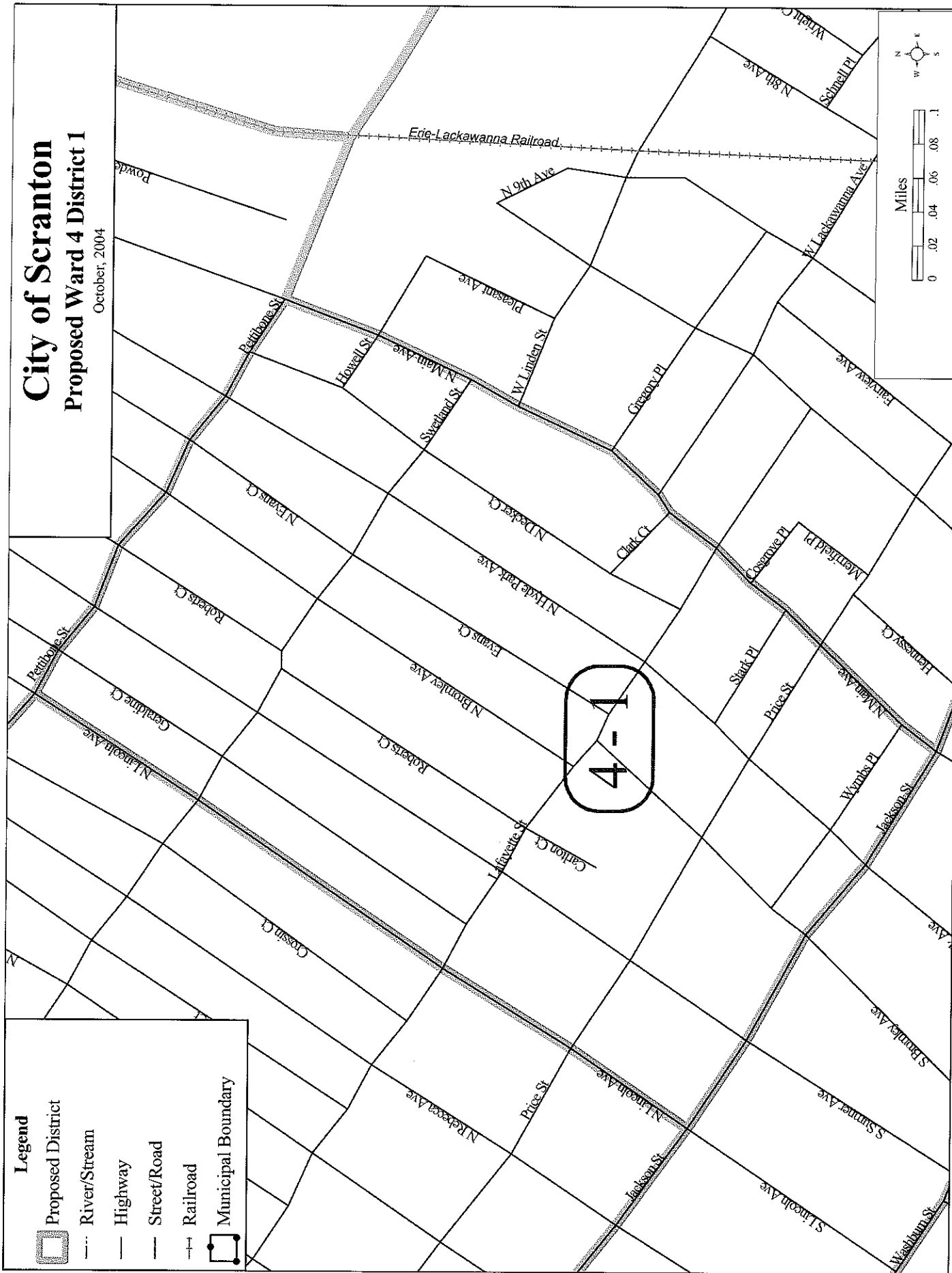


0 .1 .2 .3 .4

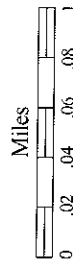
City of Scranton
Proposed Ward 4 District 1

October, 2004



Legend

- Proposed District
- River/Stream
- Highway
- Street/Road
- Railroad
- Municipal Boundary

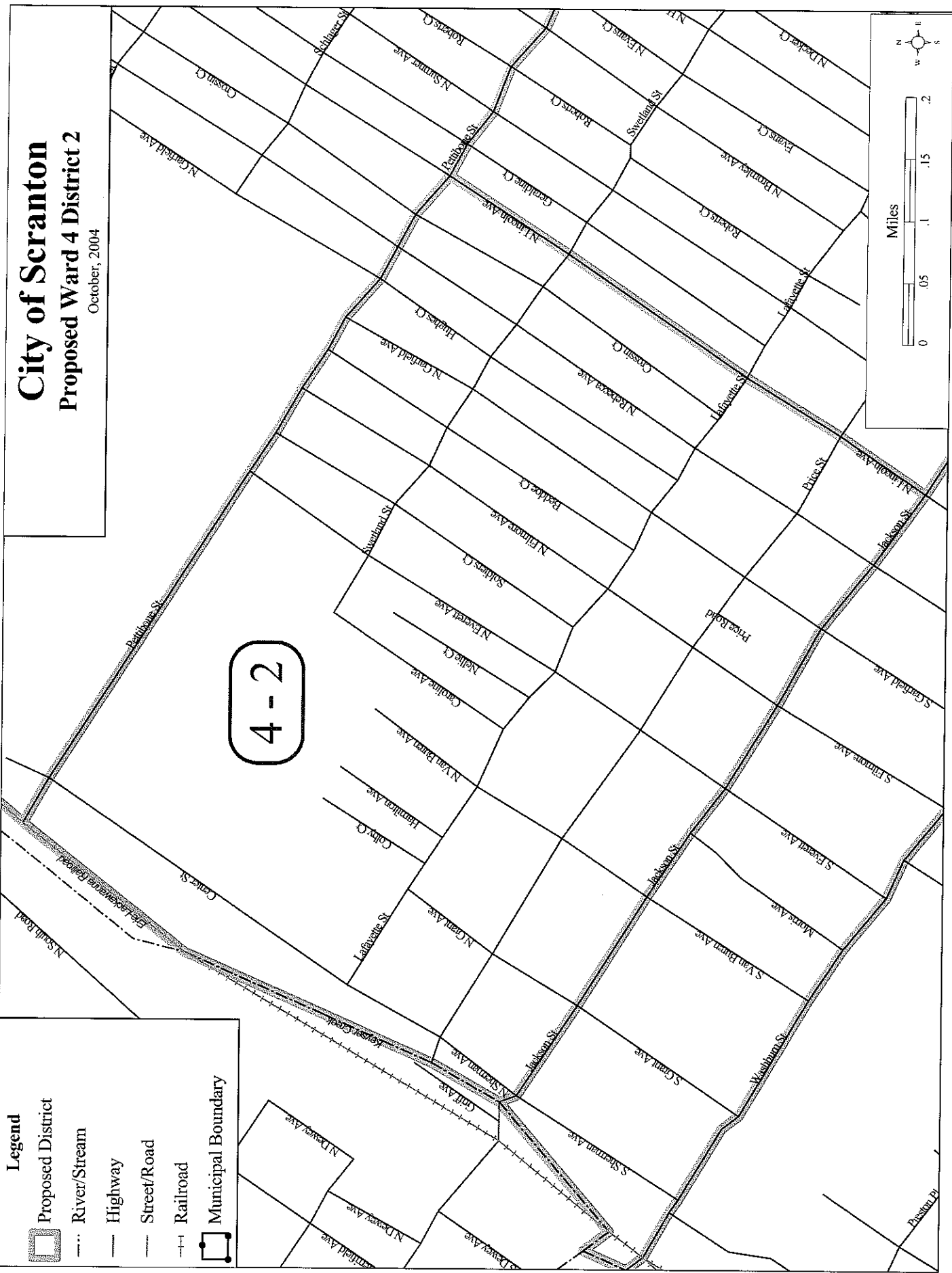


City of Scranton

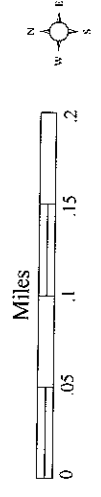
Proposed Ward 4 District 2

October, 2004

4-2



- Legend**
- Proposed District
 - River/Stream
 - Highway
 - Street/Road
 - Railroad
 - Municipal Boundary









City of Scranton Proposed Ward 5 District 1

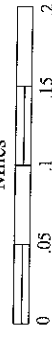

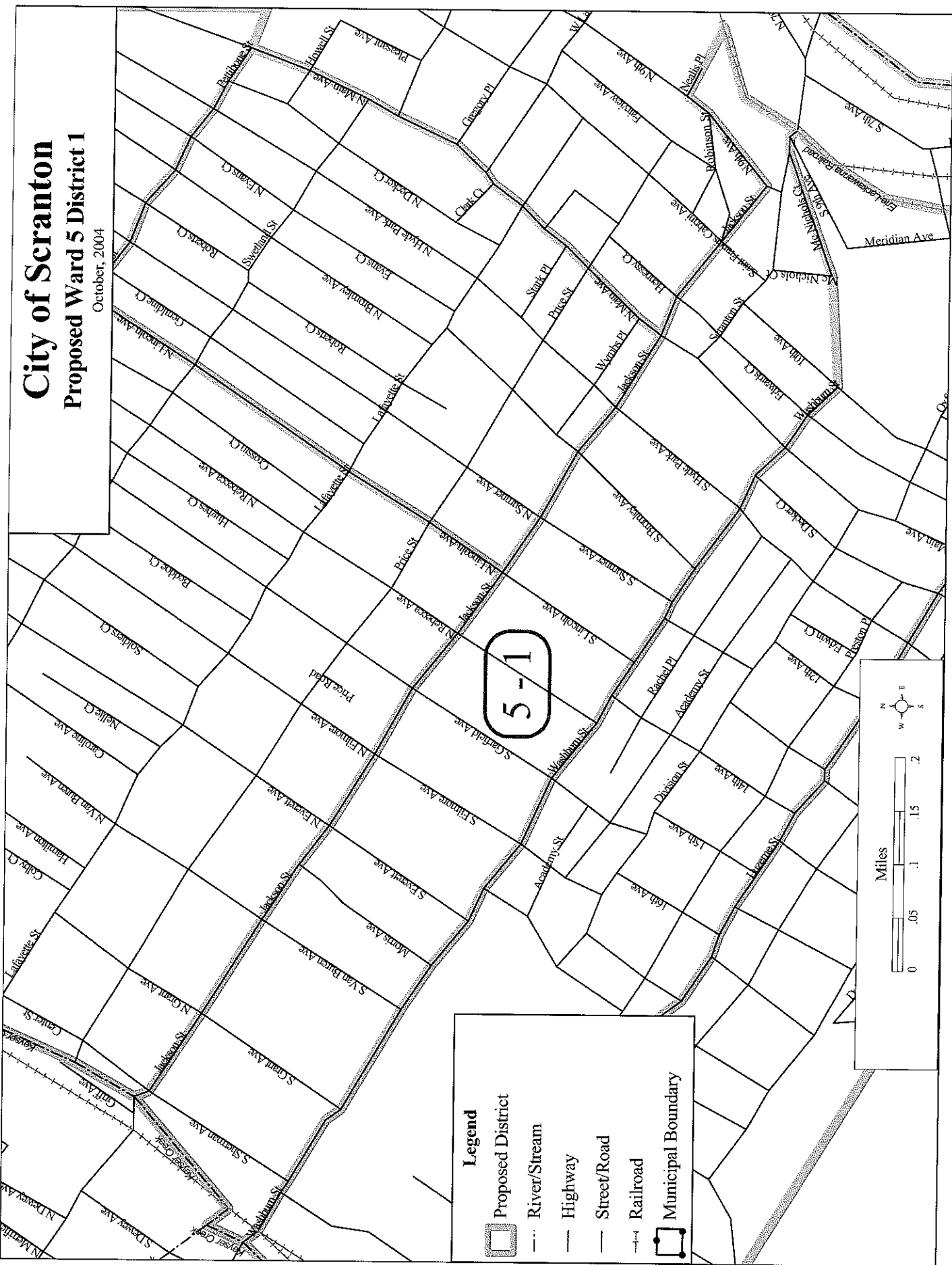
October, 2004

5-1

Legend

-  Proposed District
-  River/Stream
-  Highway
-  Street/Road
-  Railroad
-  Municipal Boundary

Miles











City of Scranton Proposed Ward 5 District 2

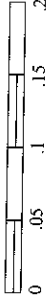

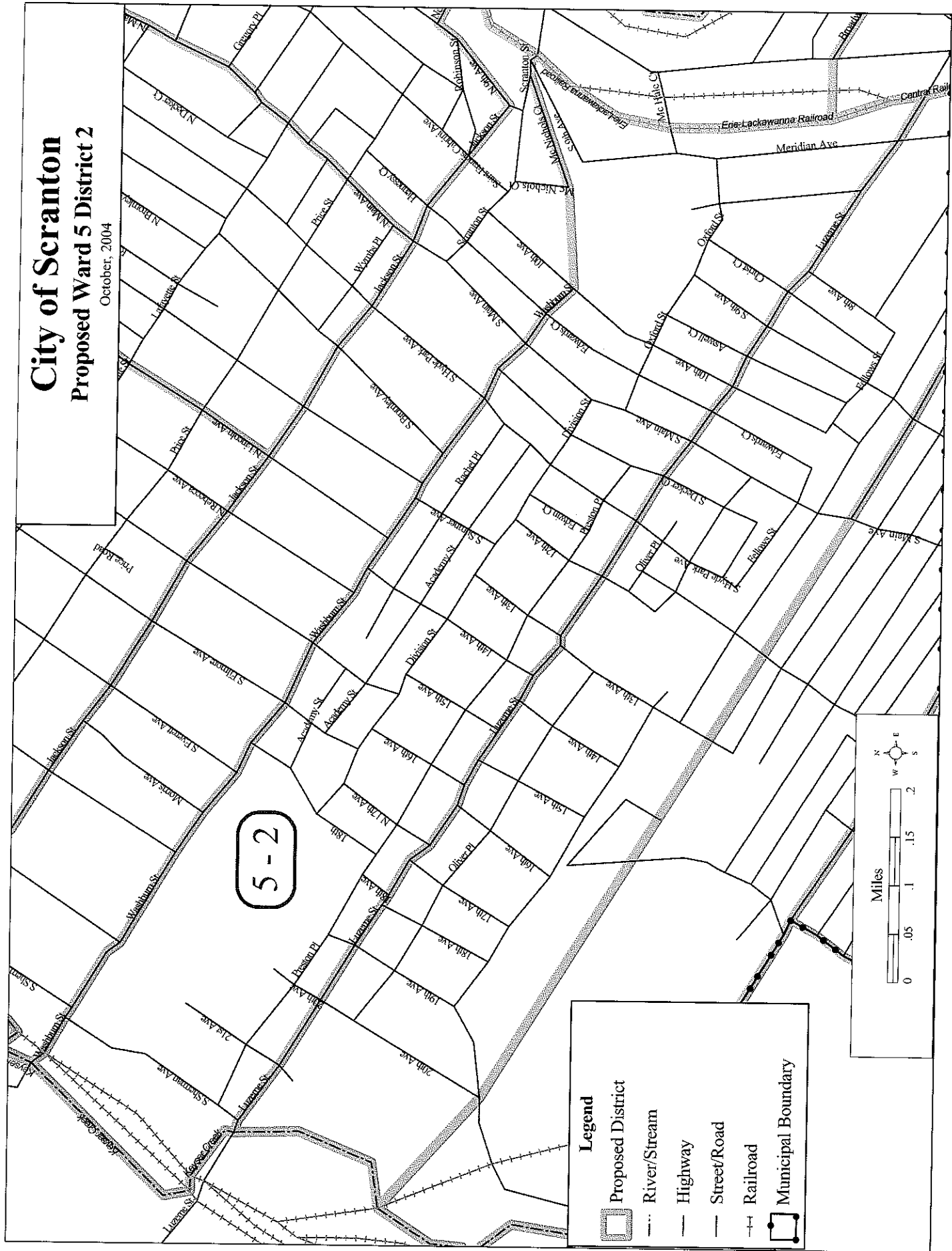
October, 2004

5-2

Legend

-  Proposed District
-  River/Stream
-  Highway
-  Street/Road
-  Railroad
-  Municipal Boundary

Miles

City of Scranton Proposed Ward 6 District 1

October, 2004

6-1

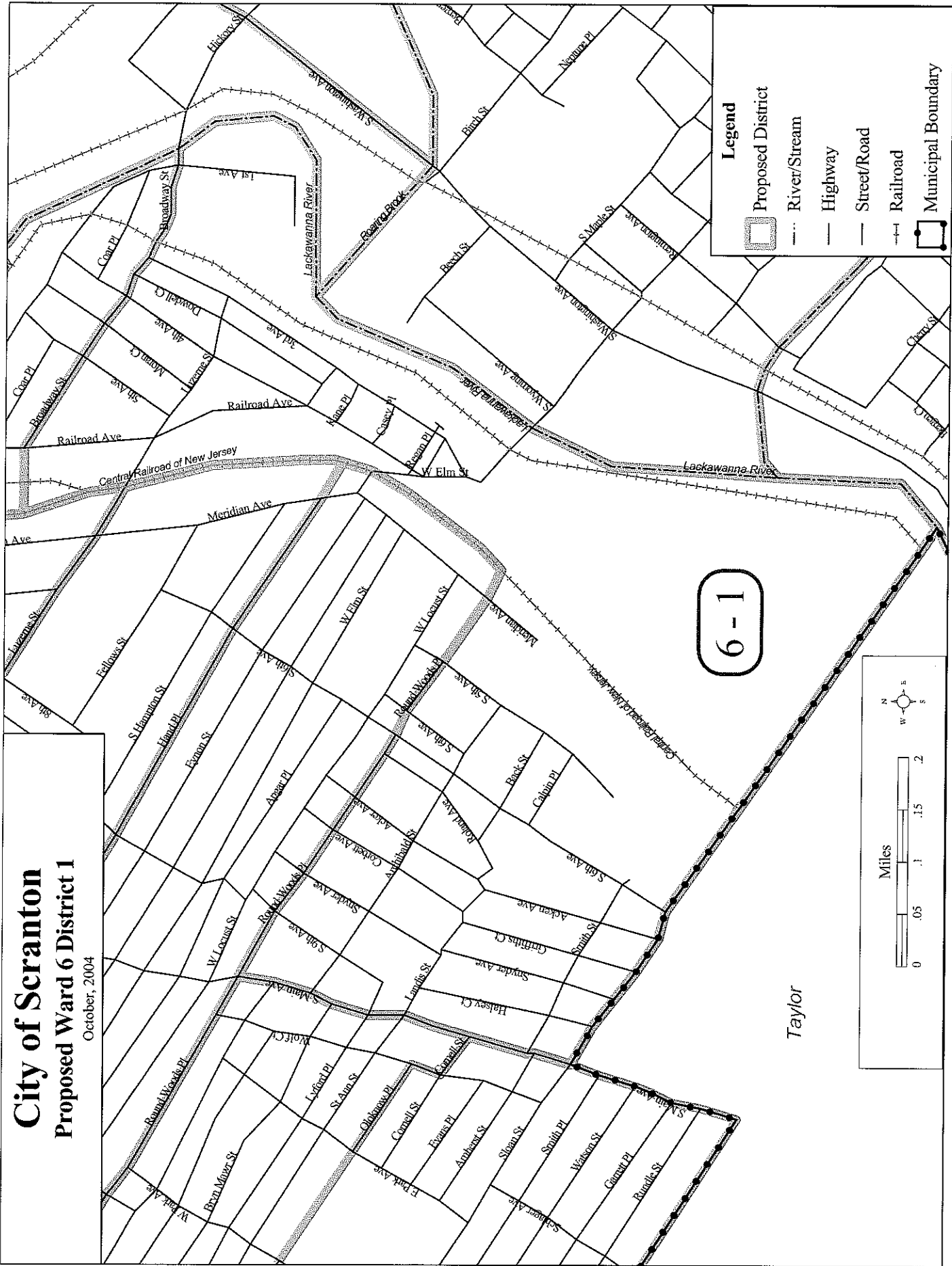
Legend

- Proposed District
- River/Stream
- Highway
- Street/Road
- Railroad
- Municipal Boundary

Miles

0 .05 .1 .15 .2

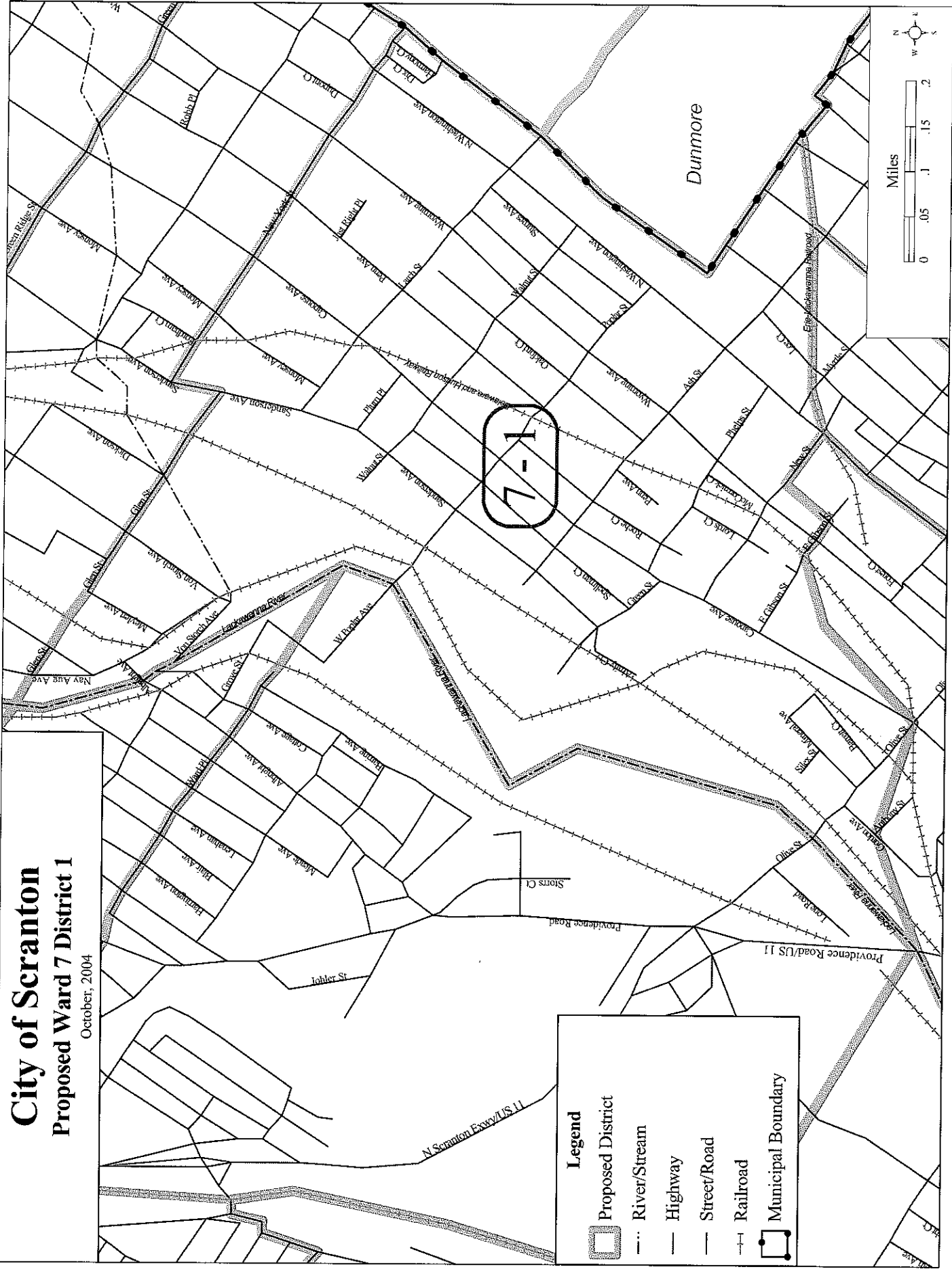
Taylor









City of Scranton

Proposed Ward 7 District 1

October, 2004



Legend

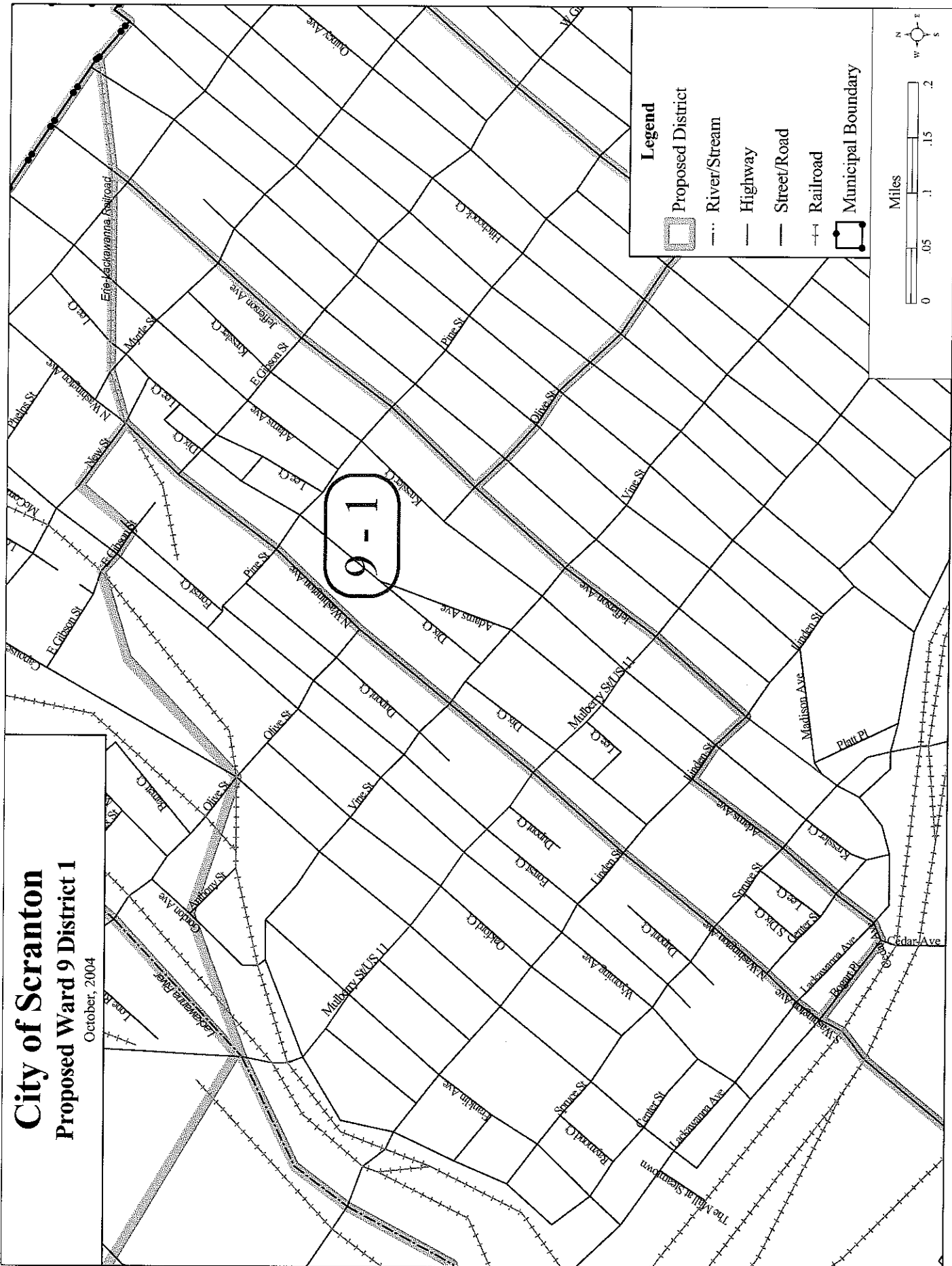
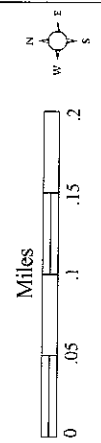
-  Proposed District
-  River/Stream
-  Highway
-  Street/Road
-  Railroad
-  Municipal Boundary

City of Scranton Proposed Ward 9 District 1

October, 2004

9-1

- Legend**
- Proposed District
 - River/Stream
 - Highway
 - Street/Road
 - Railroad
 - Municipal Boundary



City of Scranton

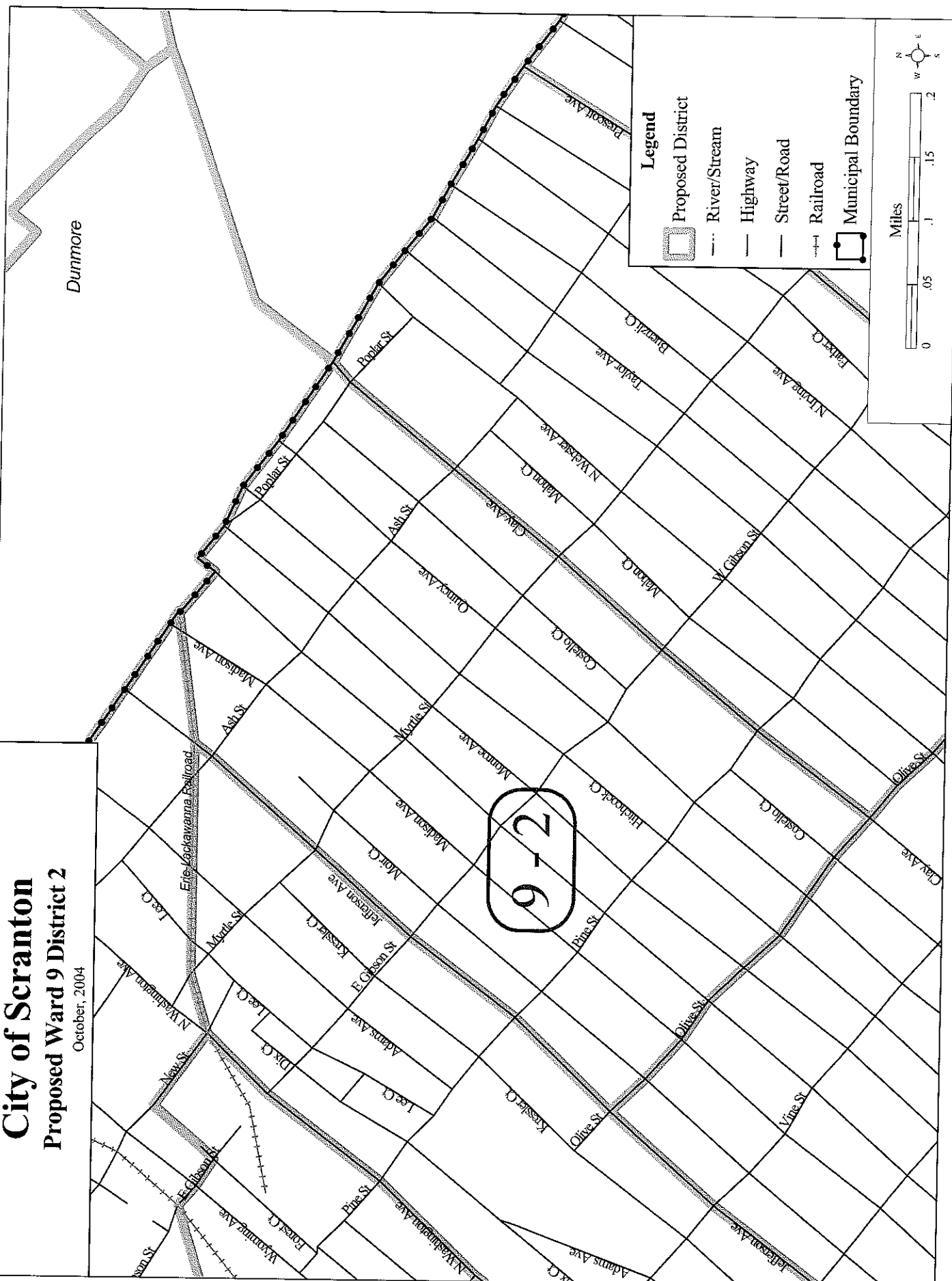
Proposed Ward 9 District 2

October, 2004

Dunmore

9-2

- Legend**
- Proposed District
 - River/Stream
 - Highway
 - Street/Road
 - Railroad
 - Municipal Boundary



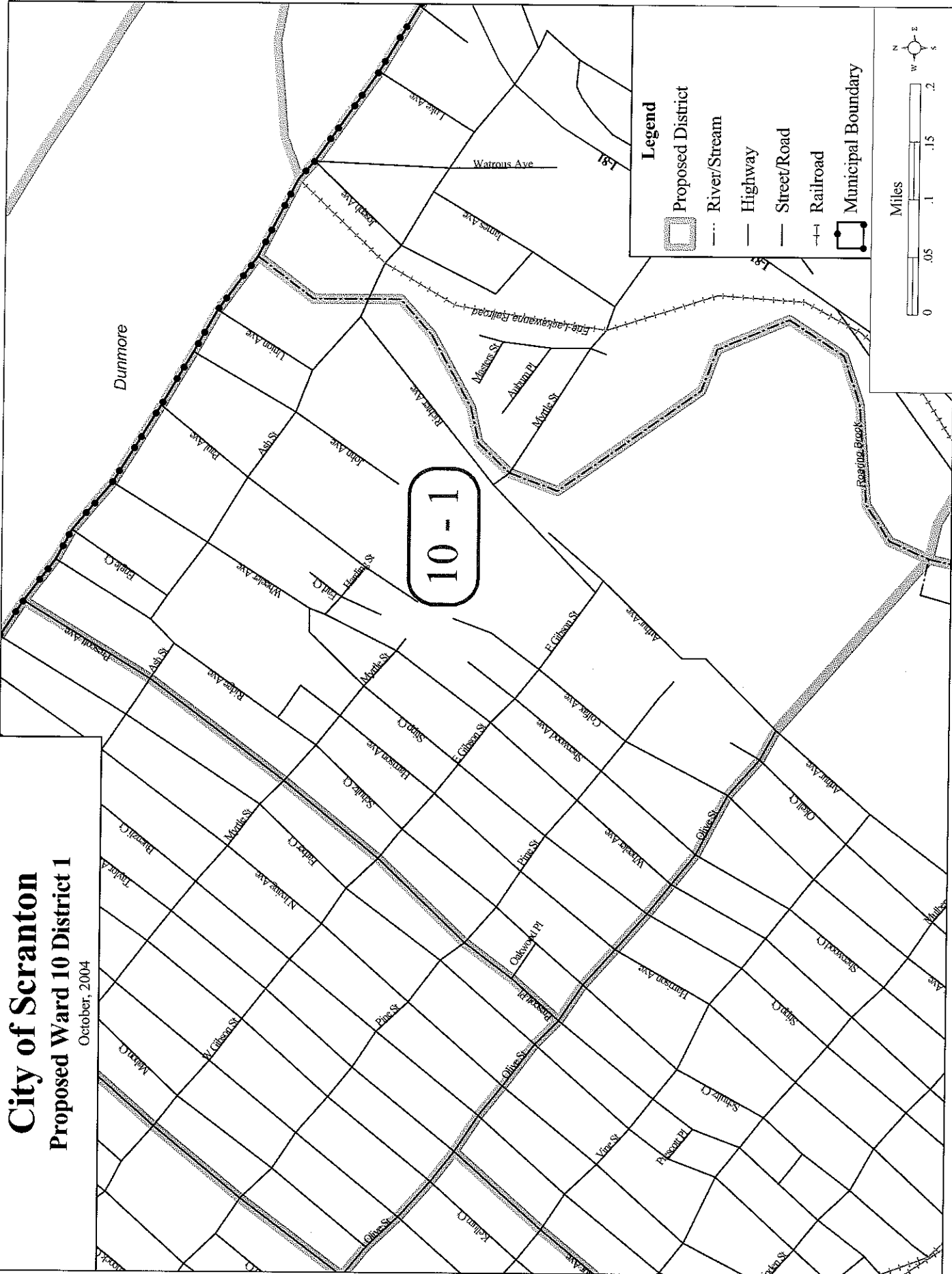
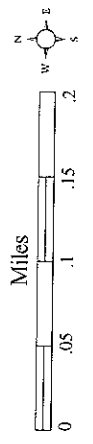
City of Scranton Proposed Ward 10 District 1

October, 2004

10 - 1

Legend

- Proposed District
- River/Stream
- Highway
- Street/Road
- Railroad
- Municipal Boundary



City of Scranton Proposed Ward 10 District 2

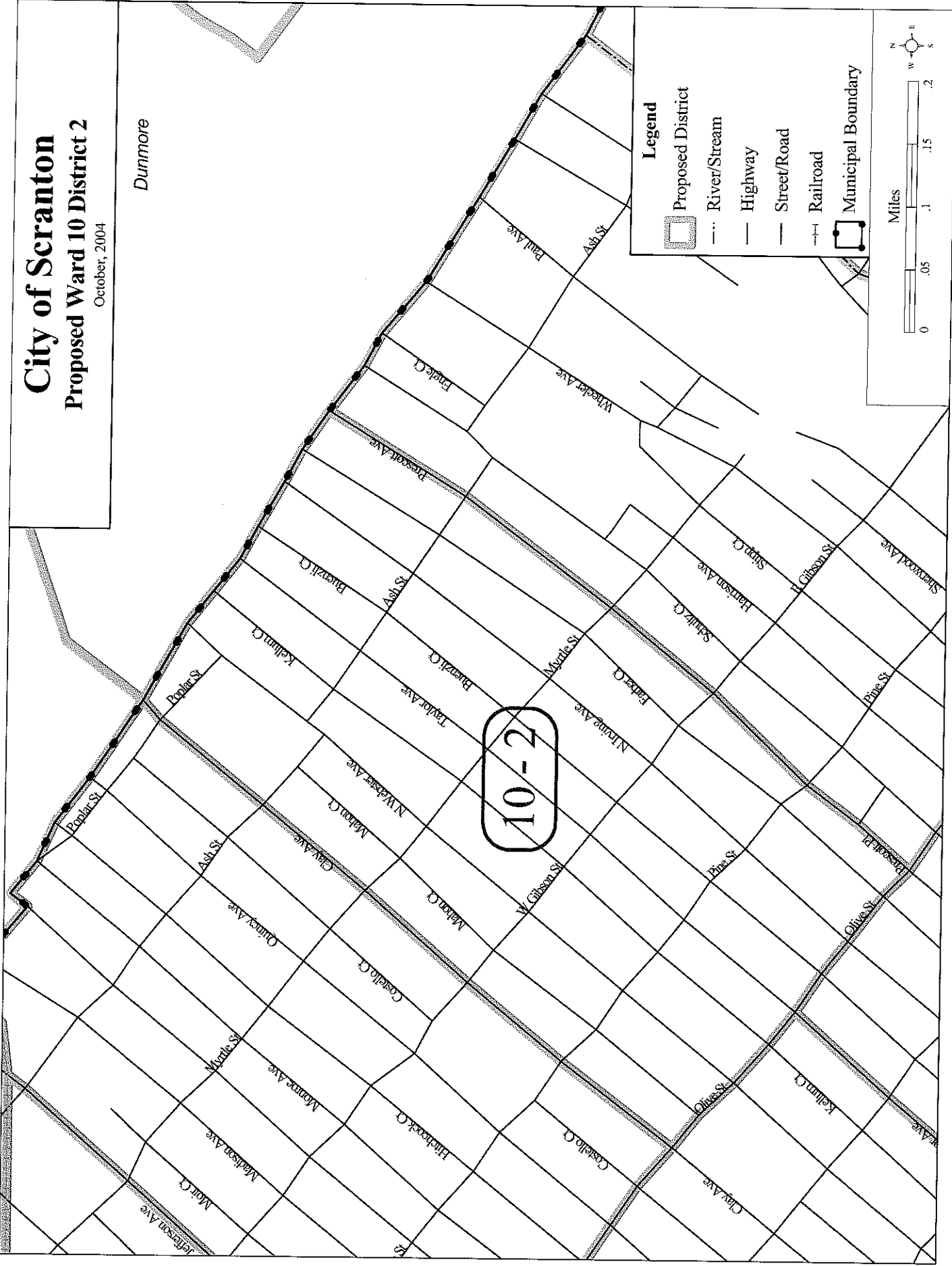

October, 2004

Dunmore

10-2

Legend

- Proposed District
- River/Stream
- Highway
- Street/Road
- Railroad
- Municipal Boundary



City of Scranton Proposed Ward 10 District 3

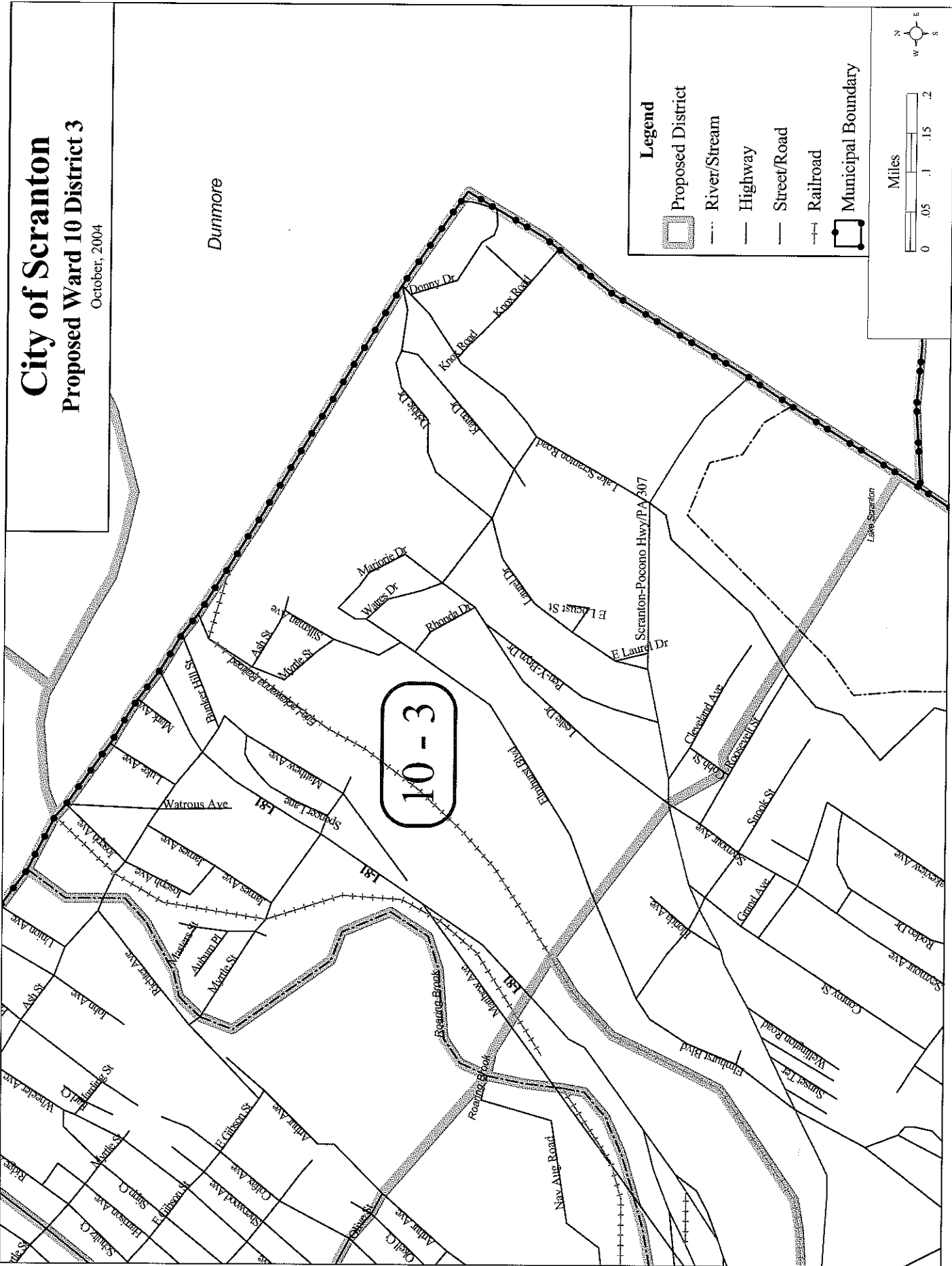

October, 2004

Dunmore

10 - 3

Legend

- Proposed District
- River/Stream
- Highway
- Street/Road
- Railroad
- Municipal Boundary



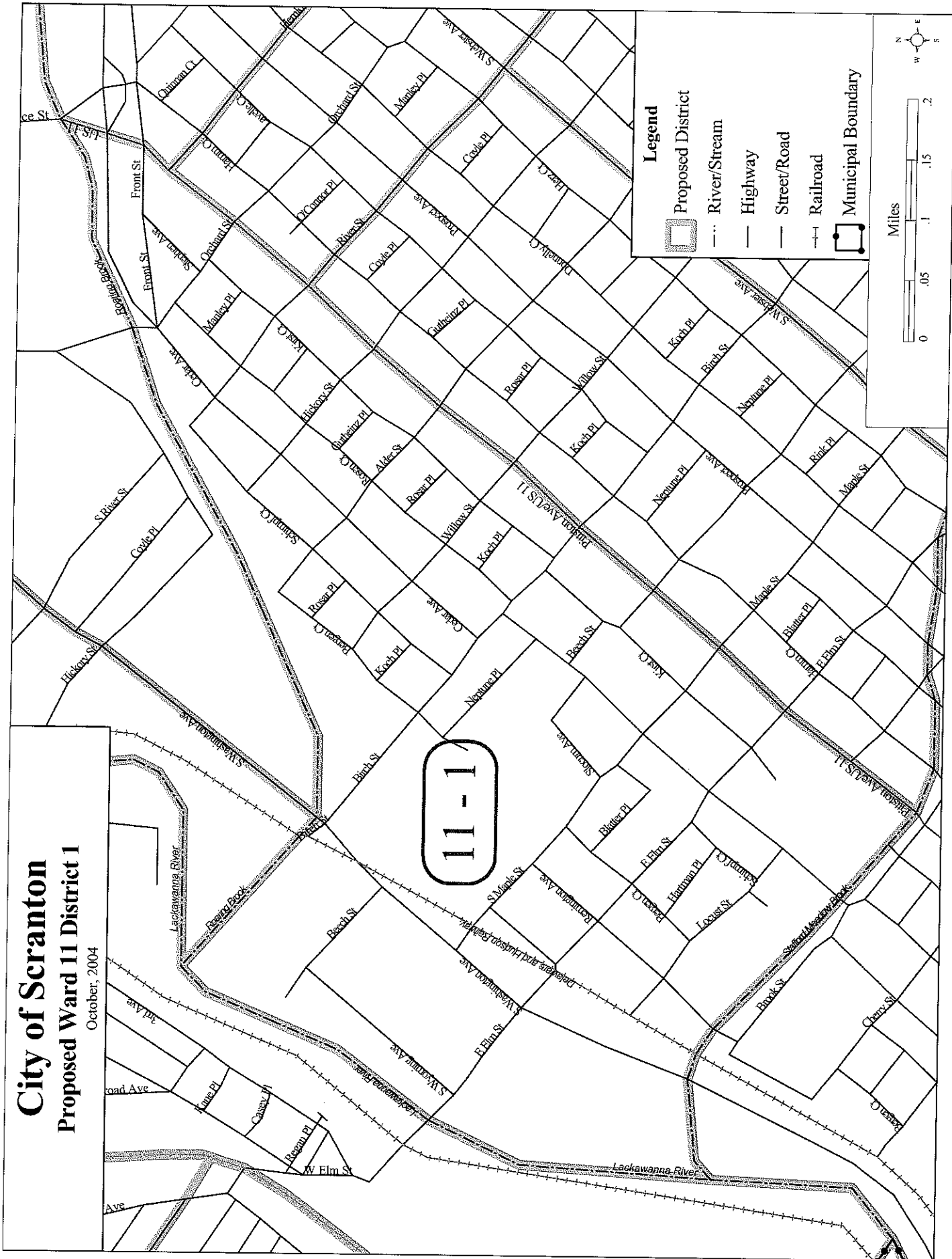
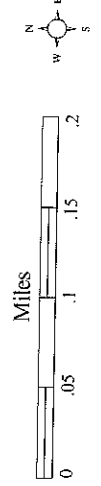
City of Scranton Proposed Ward 11 District 1

October, 2004

11 - 1

Legend

- Proposed District
- River/Stream
- Highway
- Street/Road
- Railroad
- Municipal Boundary



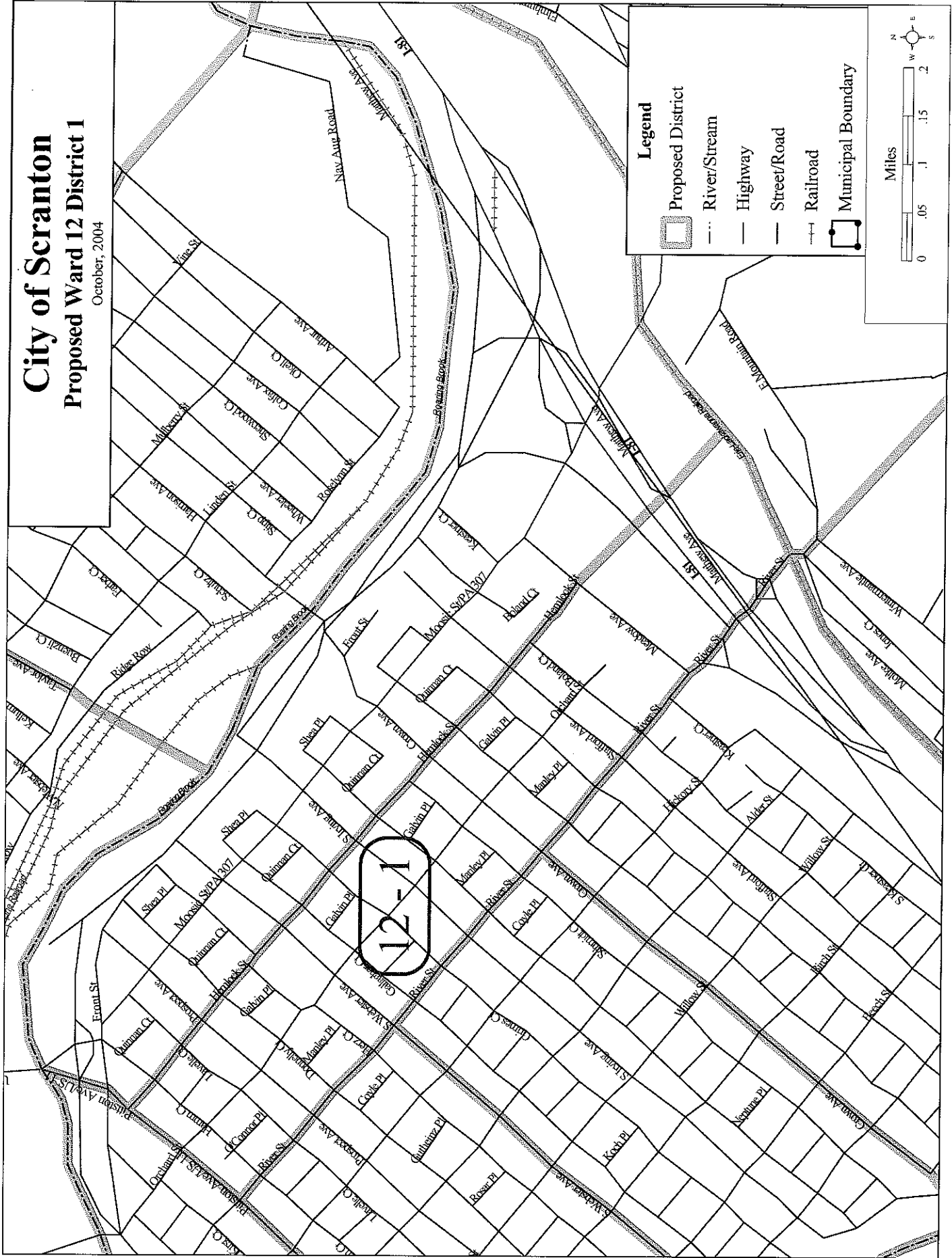
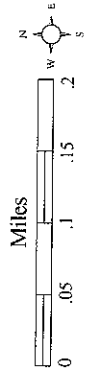
City of Scranton Proposed Ward 12 District 1

October, 2004

12-1

Legend

- Proposed District
- River/Stream
- Highway
- Street/Road
- Railroad
- Municipal Boundary



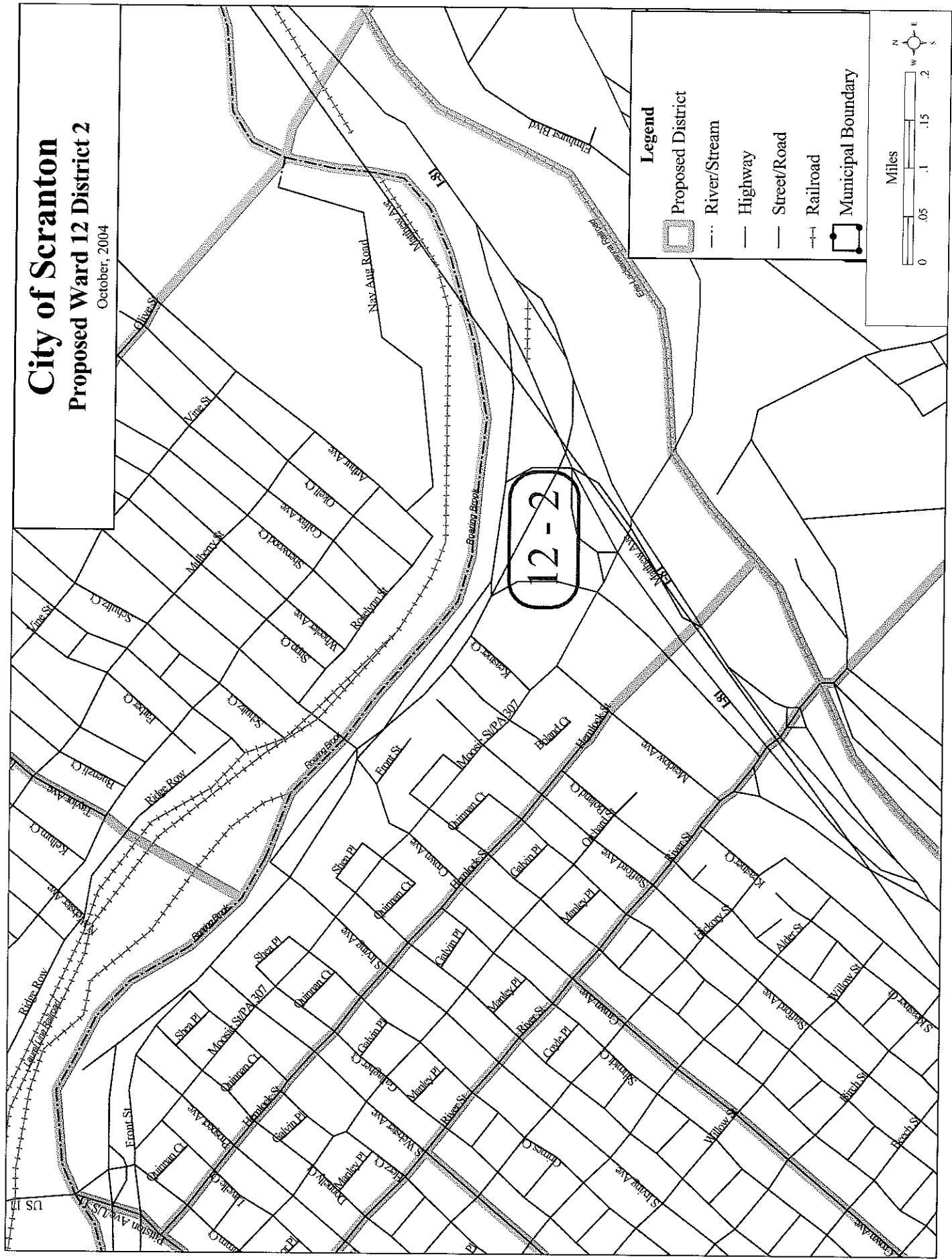

City of Scranton Proposed Ward 12 District 2

October, 2004

12-2

Legend

- Proposed District
- River/Stream
- Highway
- Street/Road
- Railroad
- Municipal Boundary



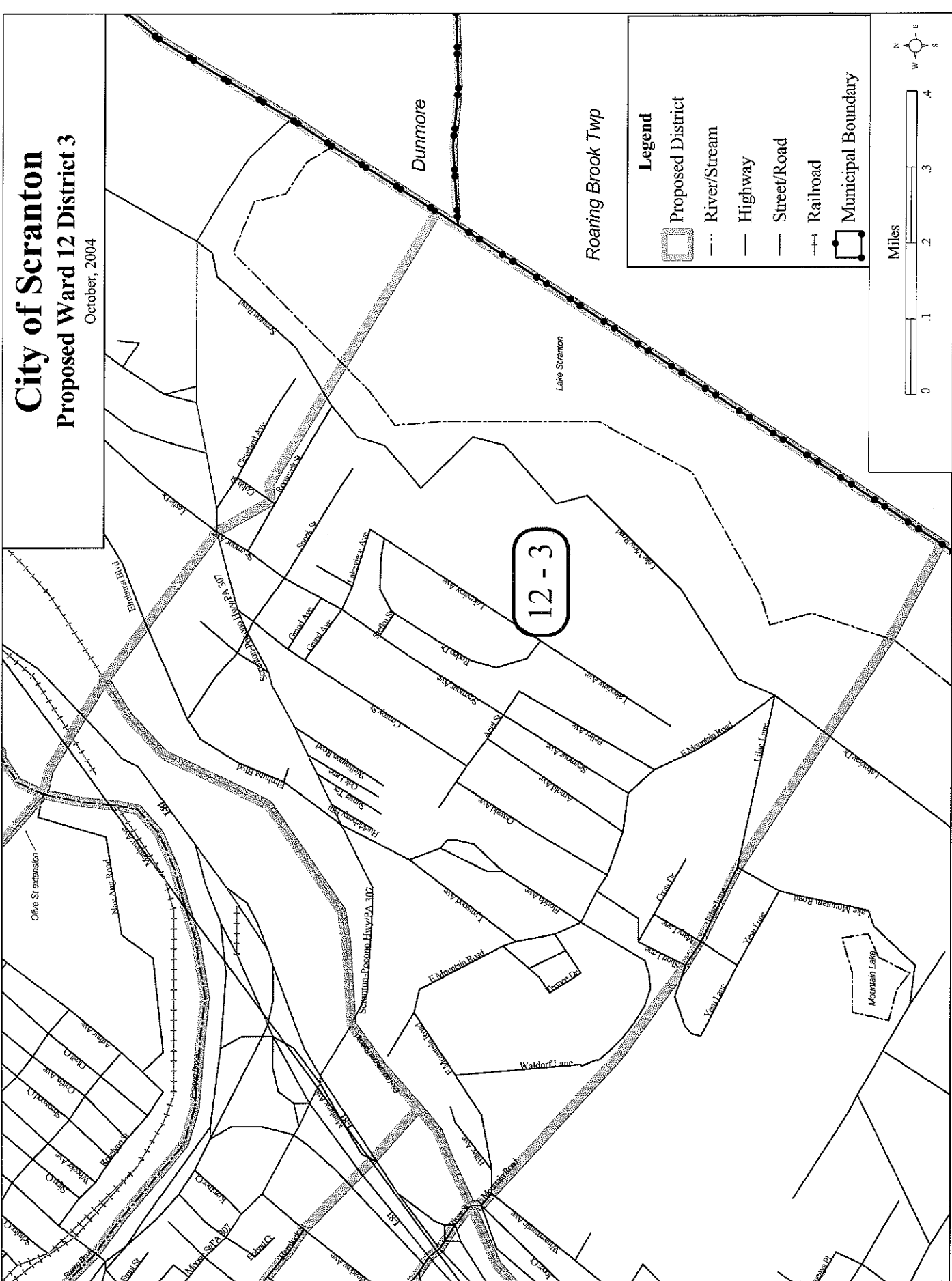
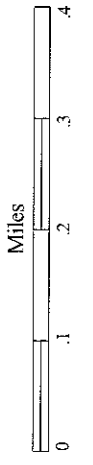
City of Scranton Proposed Ward 12 District 3

October, 2004

12-3

Legend

- Proposed District
- River/Stream
- Highway
- Street/Road
- Railroad
- Municipal Boundary



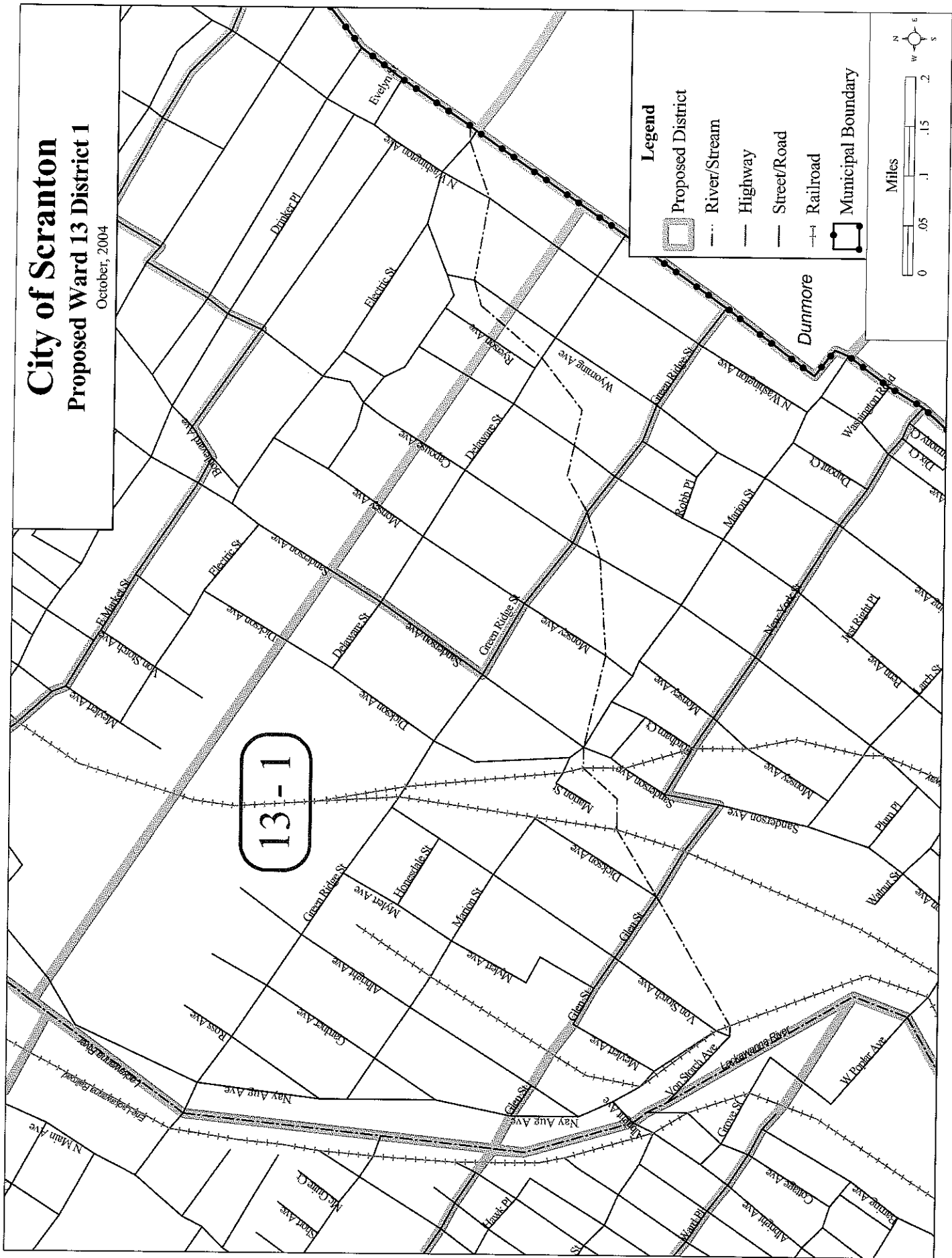

City of Scranton Proposed Ward 13 District 1

October, 2004

13-1

Legend

- Proposed District
- River/Stream
- Highway
- Street/Road
- Railroad
- Municipal Boundary

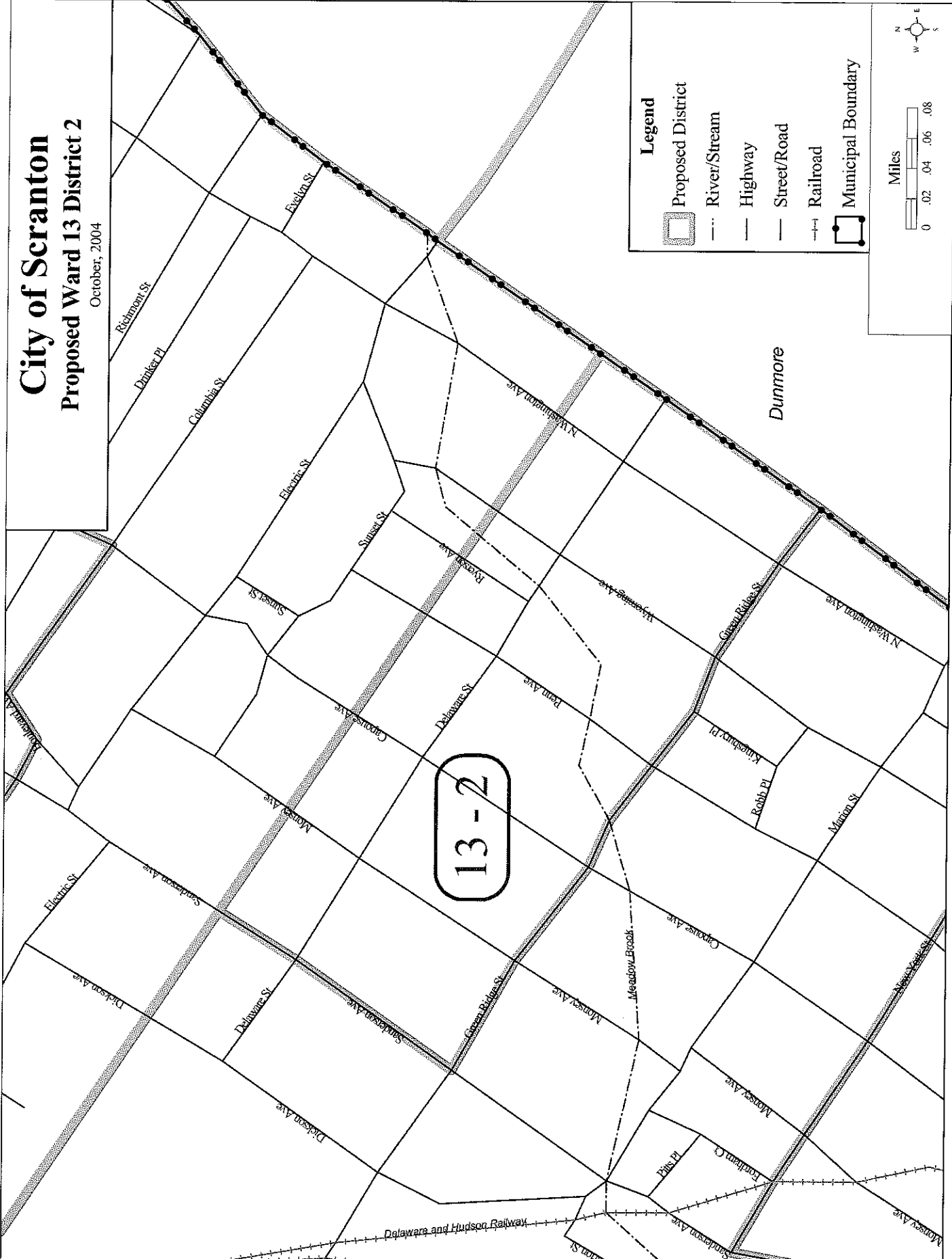
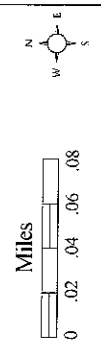


City of Scranton Proposed Ward 13 District 2

October, 2004

13-2

- Legend**
- Proposed District
 - River/Stream
 - Highway
 - Street/Road
 - Railroad
 - Municipal Boundary



City of Scranton

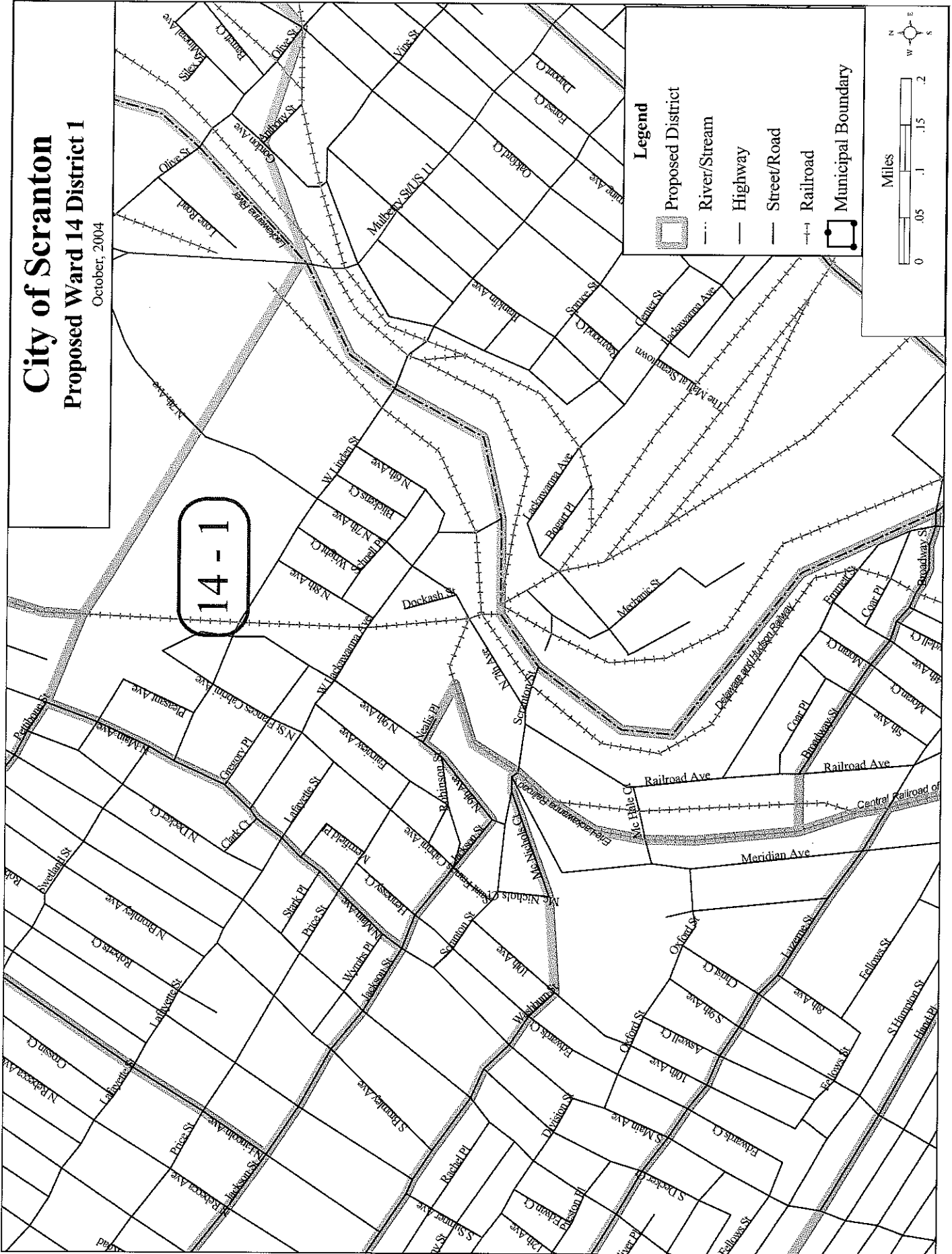
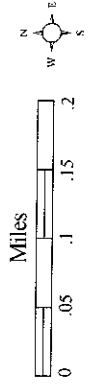
Proposed Ward 14 District 1

October, 2004

14 - 1

Legend

- Proposed District
- River/Stream
- Highway
- Street/Road
- Railroad
- Municipal Boundary









City of Scranton Proposed Ward 15 District 1

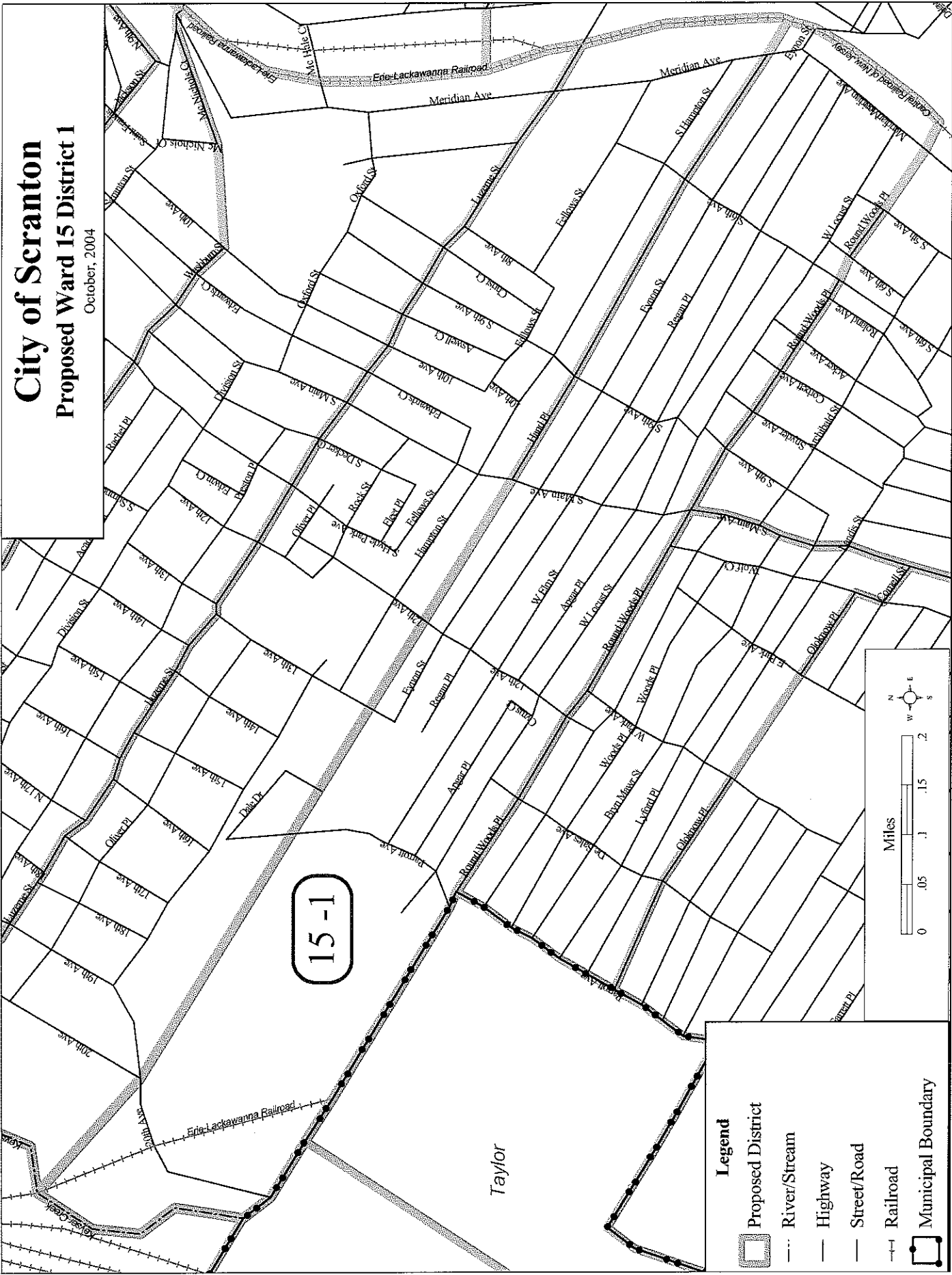
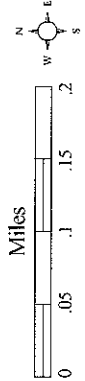
October, 2004

15-1

Taylor

Legend

-  Proposed District
-  River/Stream
-  Highway
-  Street/Road
-  Railroad
-  Municipal Boundary



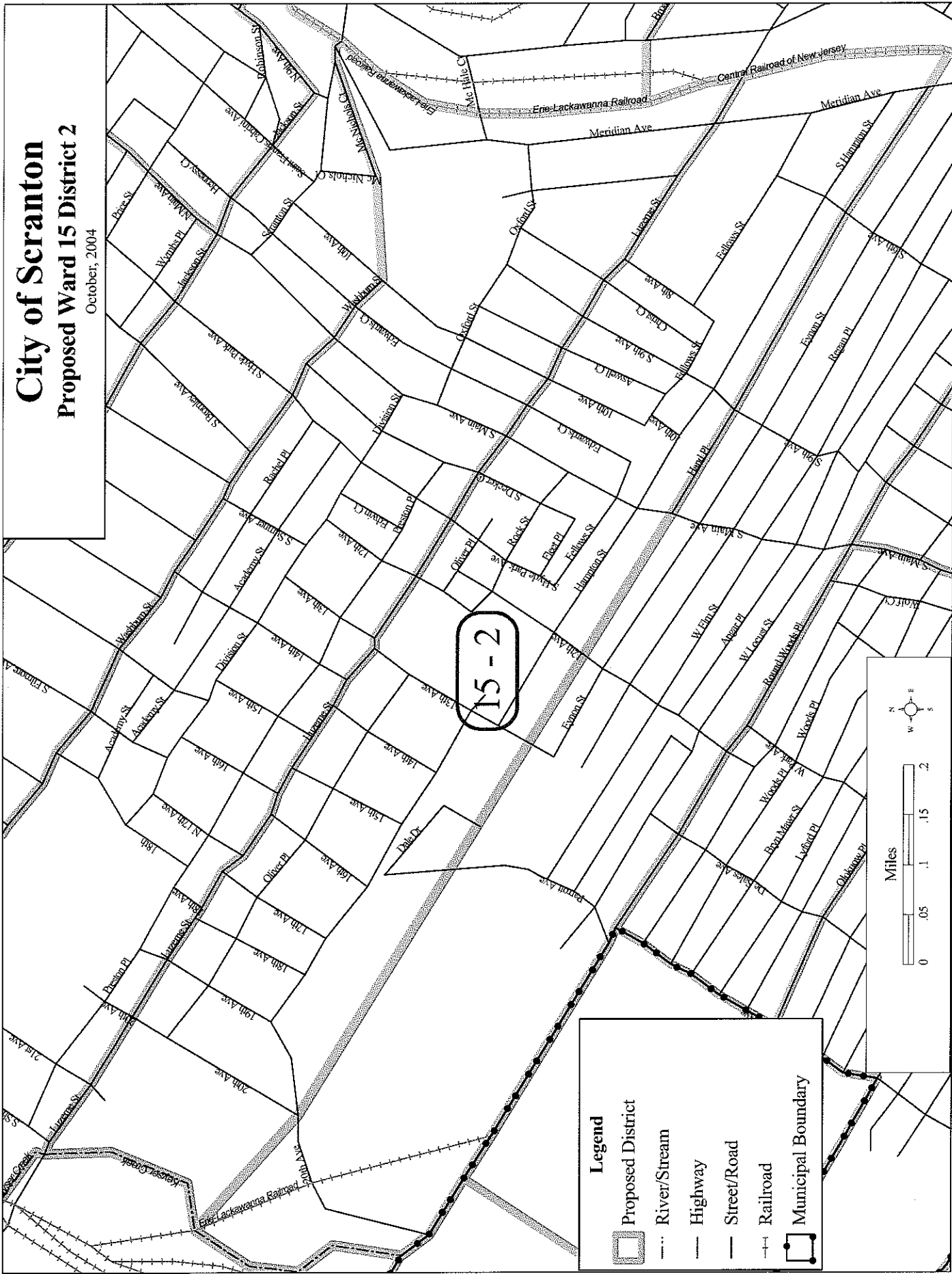
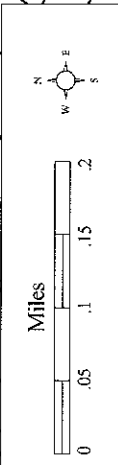
City of Scranton Proposed Ward 15 District 2

October, 2004

15 - 2

Legend

- Proposed District
- River/Stream
- Highway
- Street/Road
- Railroad
- Municipal Boundary



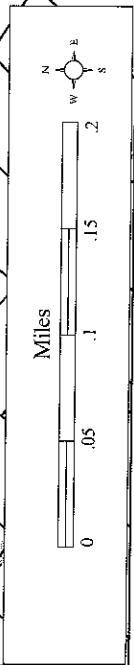
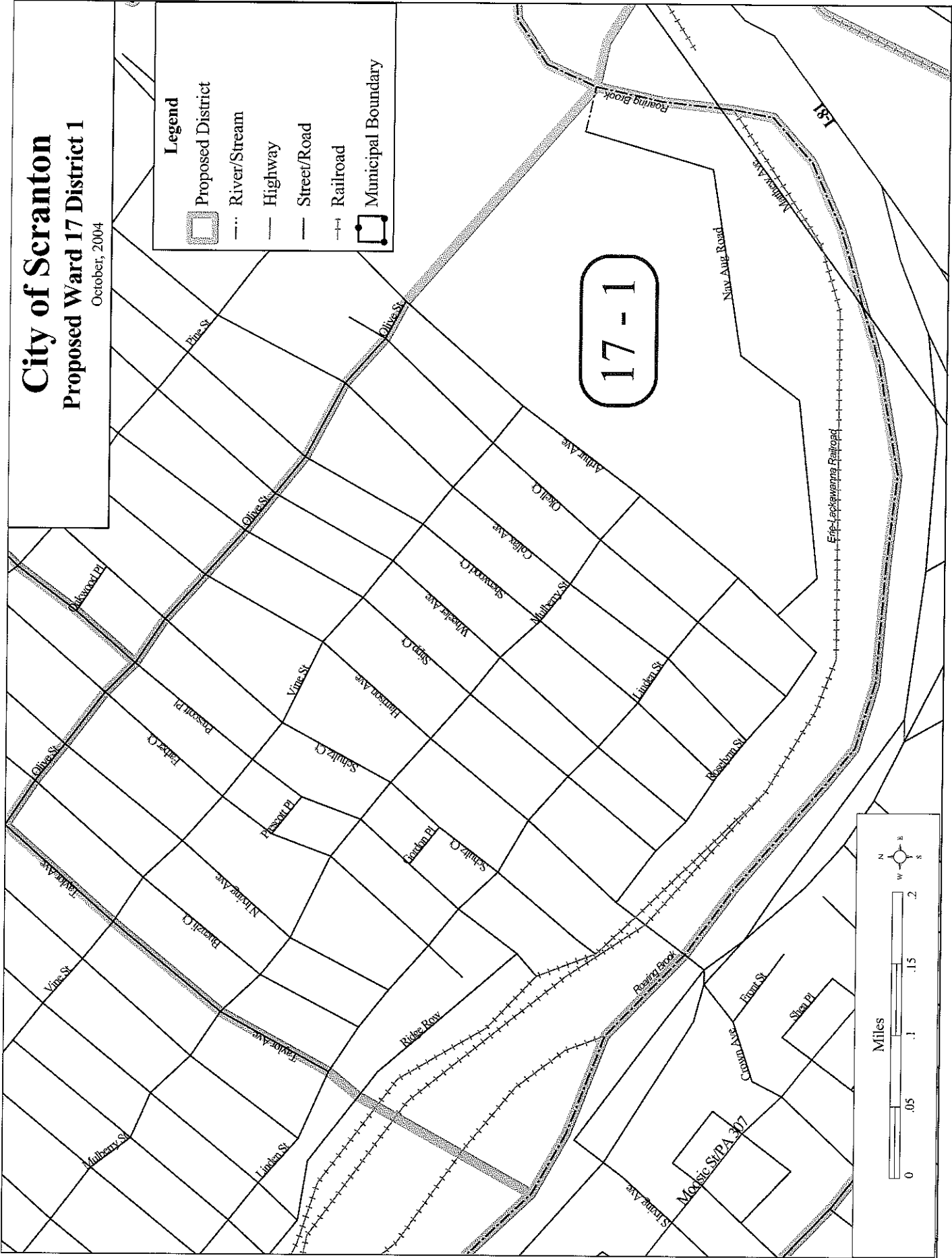
City of Scranton Proposed Ward 17 District 1

October, 2004

Legend

- Proposed District
- River/Stream
- Highway
- Street/Road
- Railroad
- Municipal Boundary

17-1









City of Scranton

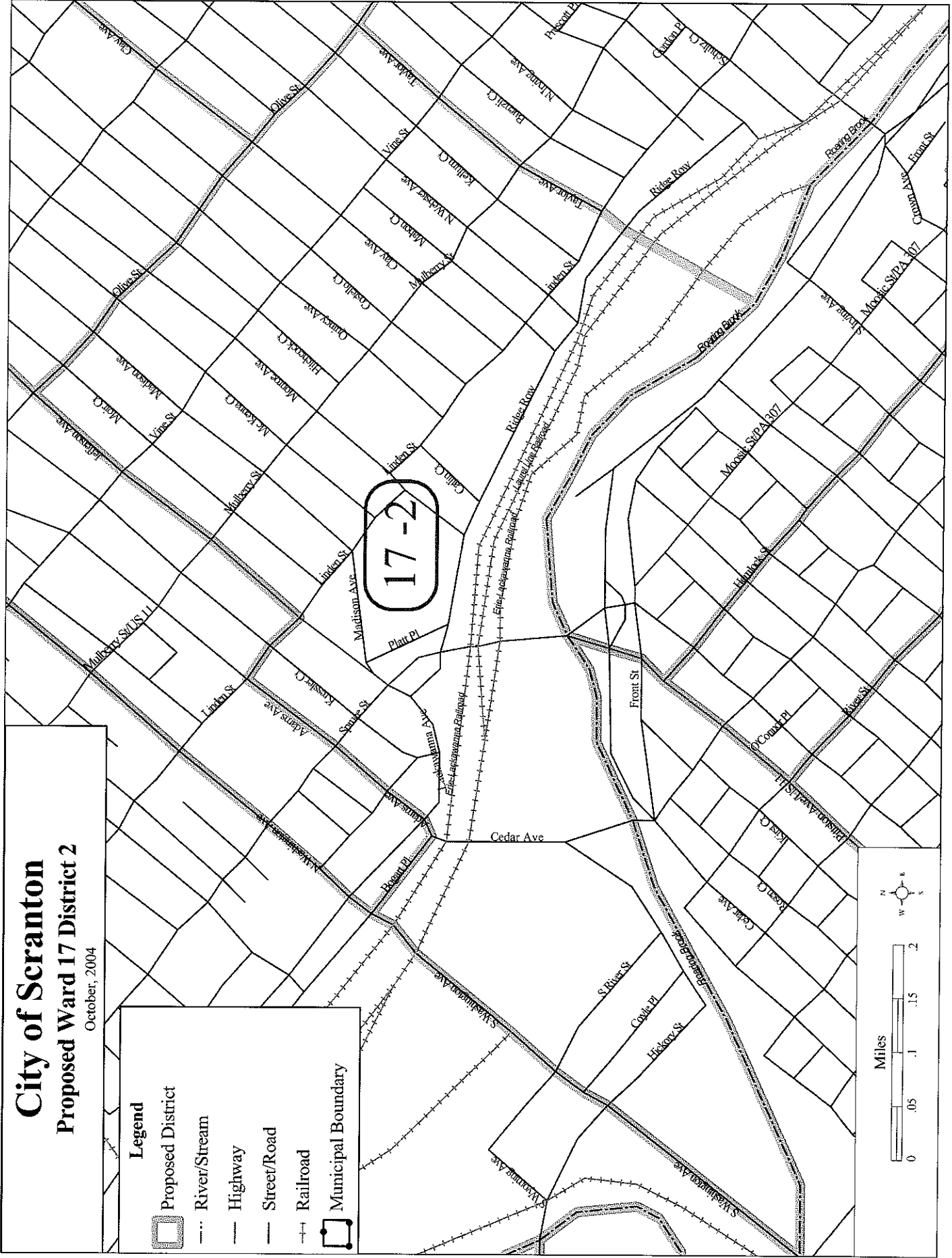
Proposed Ward 17 District 2

October, 2004

Legend

-  Proposed District
-  River/Stream
-  Highway
-  Street/Road
-  Railroad
-  Municipal Boundary

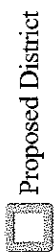
17-2



City of Scranton Proposed Ward 19 District 1

October, 2004

Legend



Proposed District

River/Stream

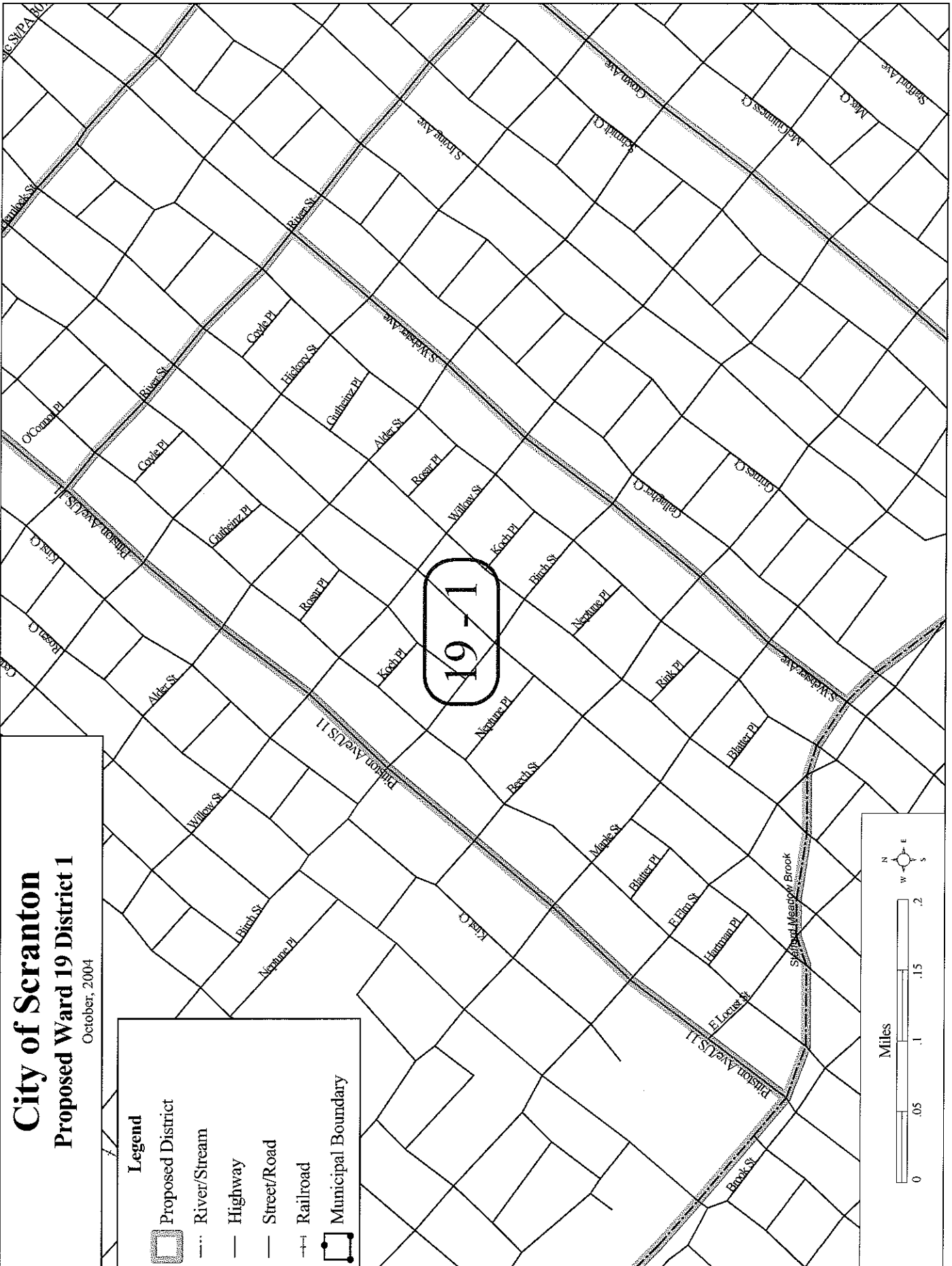
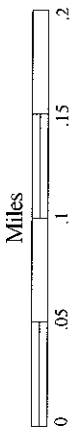
Highway

Street/Road

Railroad

Municipal Boundary







19-1



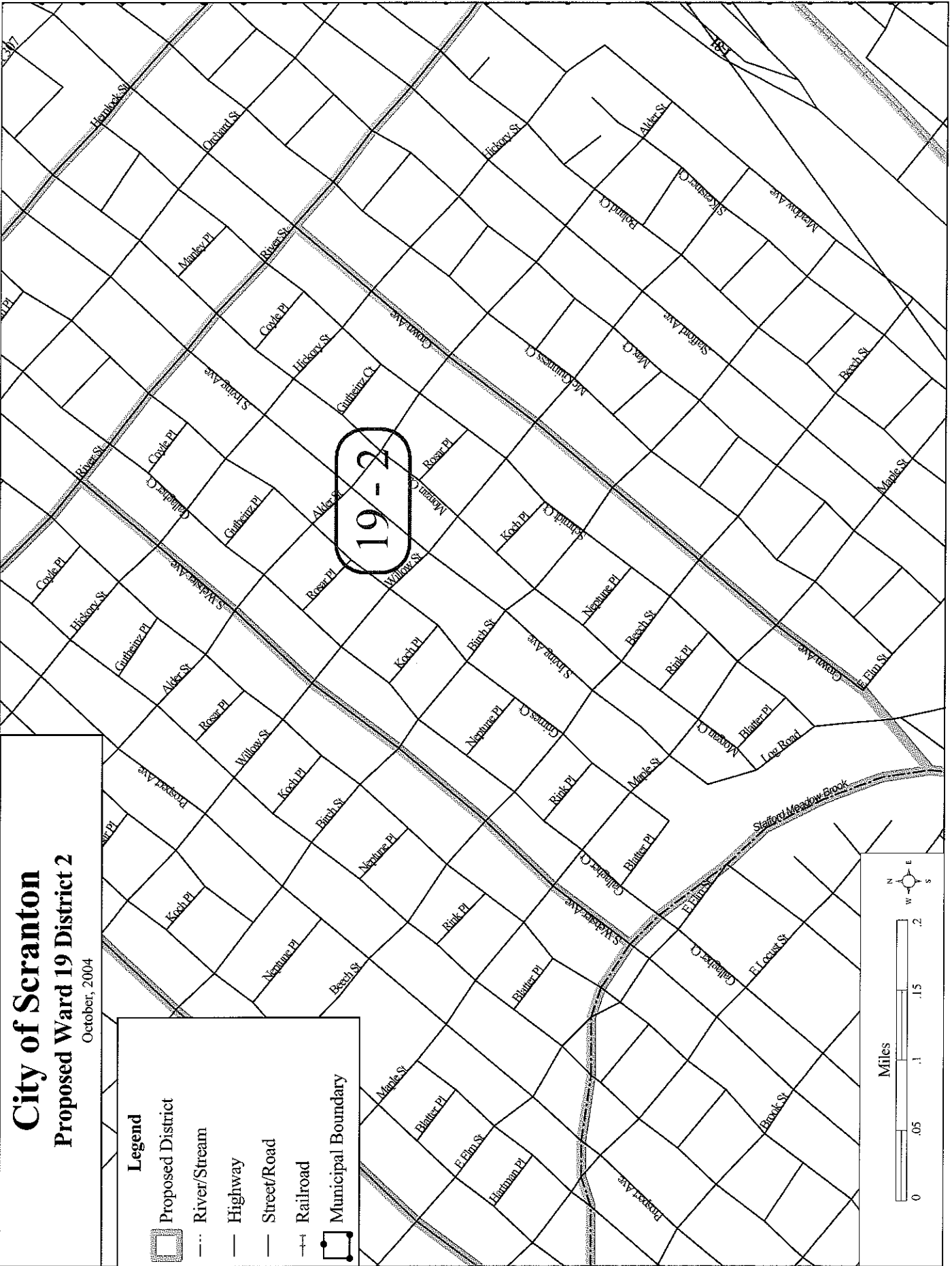
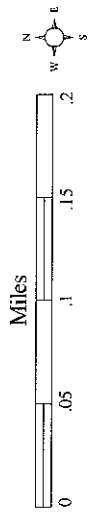
City of Scranton Proposed Ward 19 District 2

October, 2004

Legend

-  Proposed District
-  River/Stream
-  Highway
-  Street/Road
-  Railroad
-  Municipal Boundary

19-2

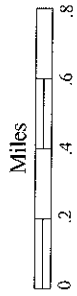


City of Scranton Proposed Ward 19 District 3

October, 2004

Legend

- Proposed District
- River/Stream
- Highway
- Street/Road
- Railroad
- Municipal Boundary

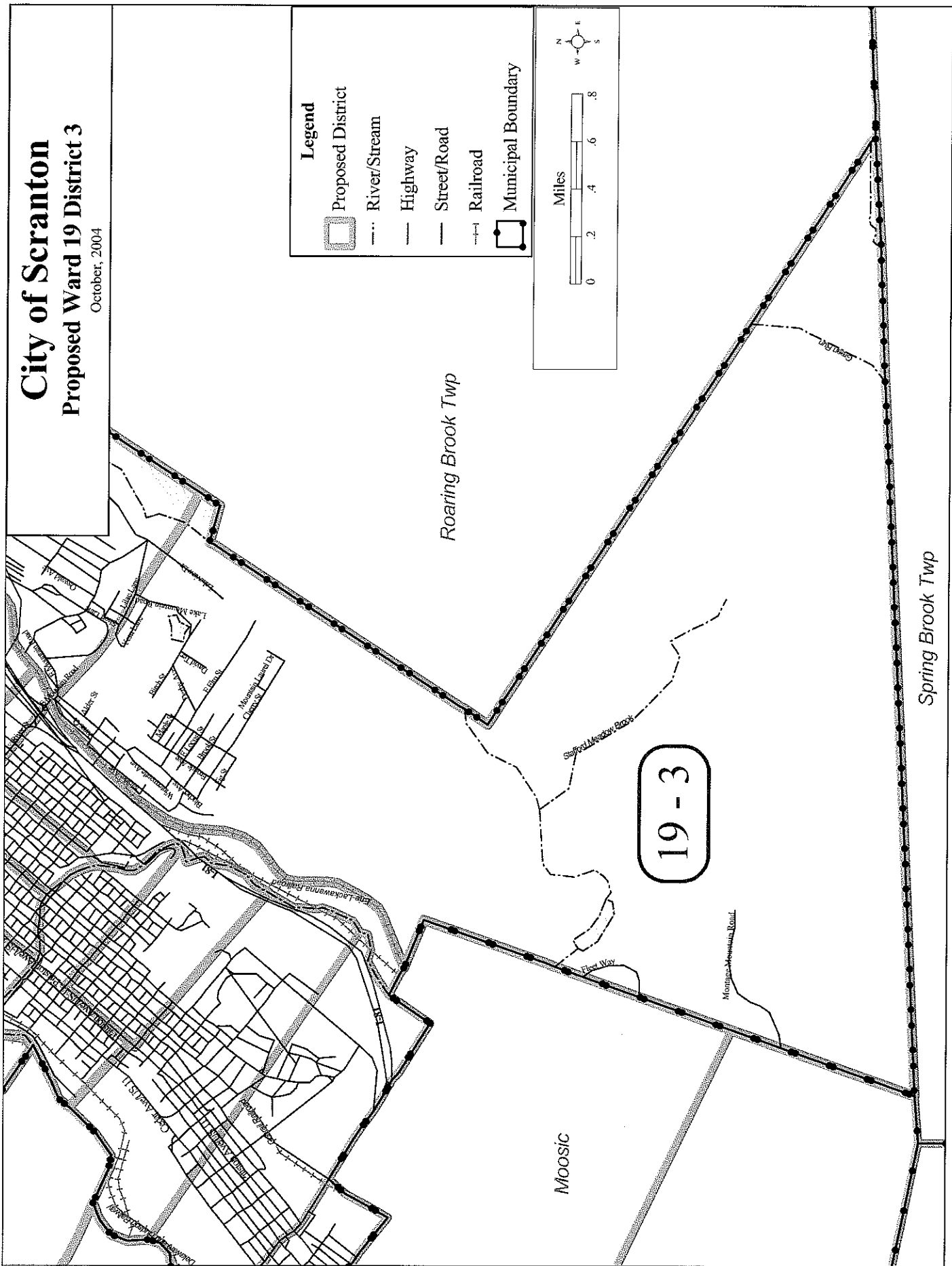


Roaring Brook Twp

Spring Brook Twp

19 - 3

Moosic









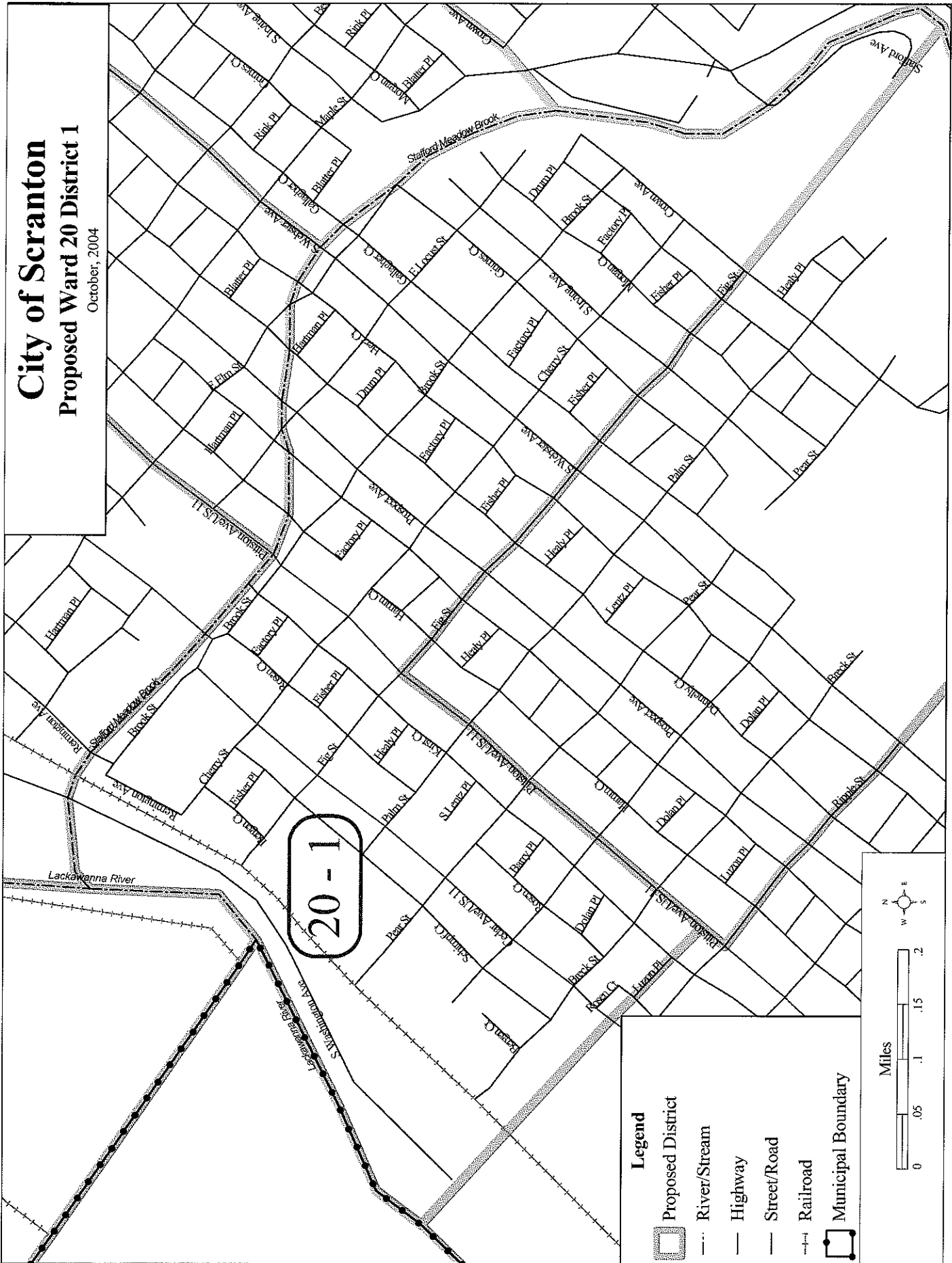

City of Scranton Proposed Ward 20 District 1

October, 2004

20-1

Legend

-  Proposed District
-  River/Stream
-  Highway
-  Street/Road
-  Railroad
-  Municipal Boundary









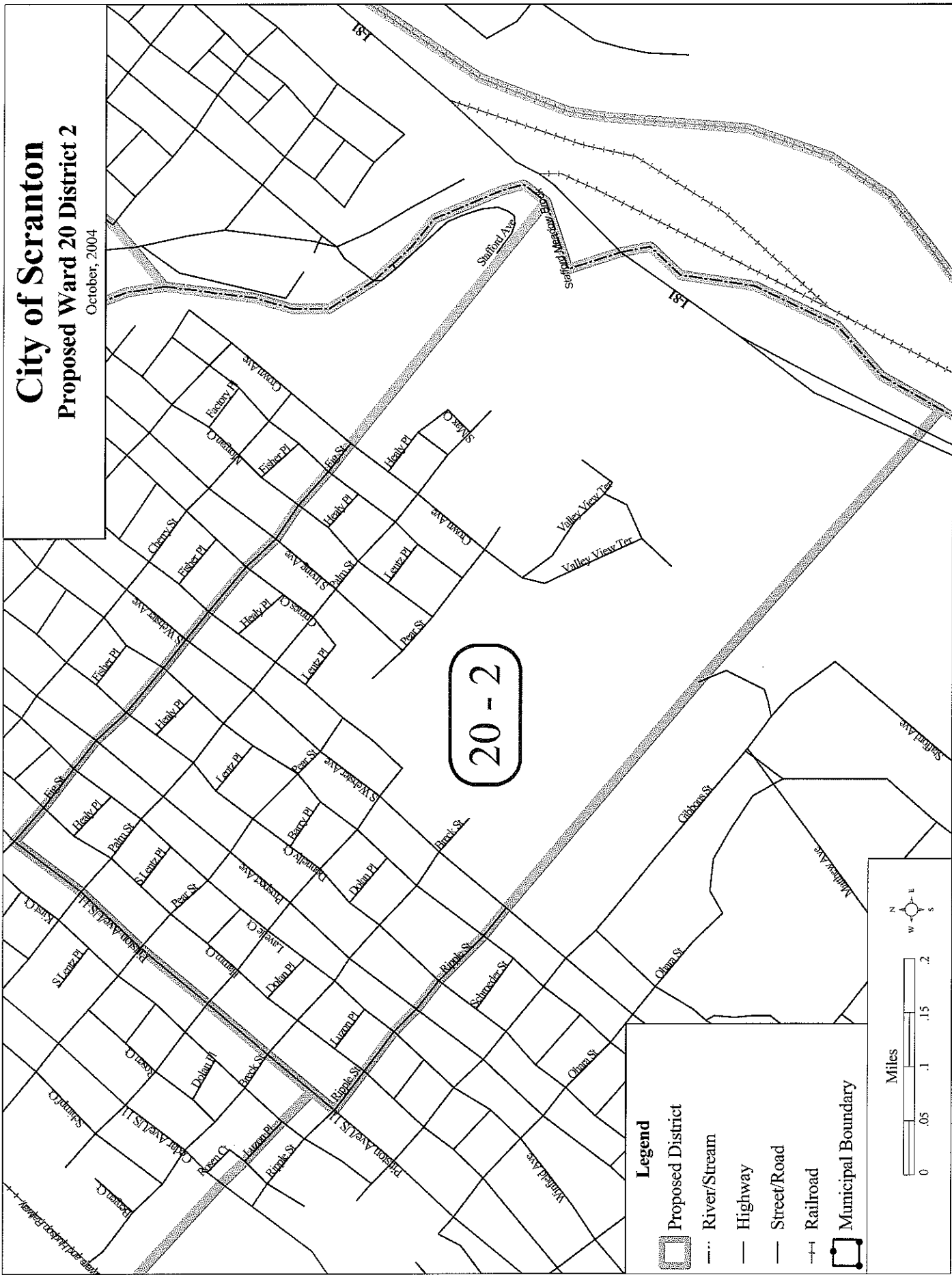
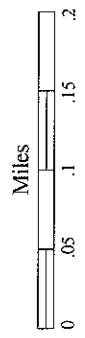
City of Scranton Proposed Ward 20 District 2

October, 2004

20-2

Legend

-  Proposed District
-  River/Stream
-  Highway
-  Street/Road
-  Railroad
-  Municipal Boundary









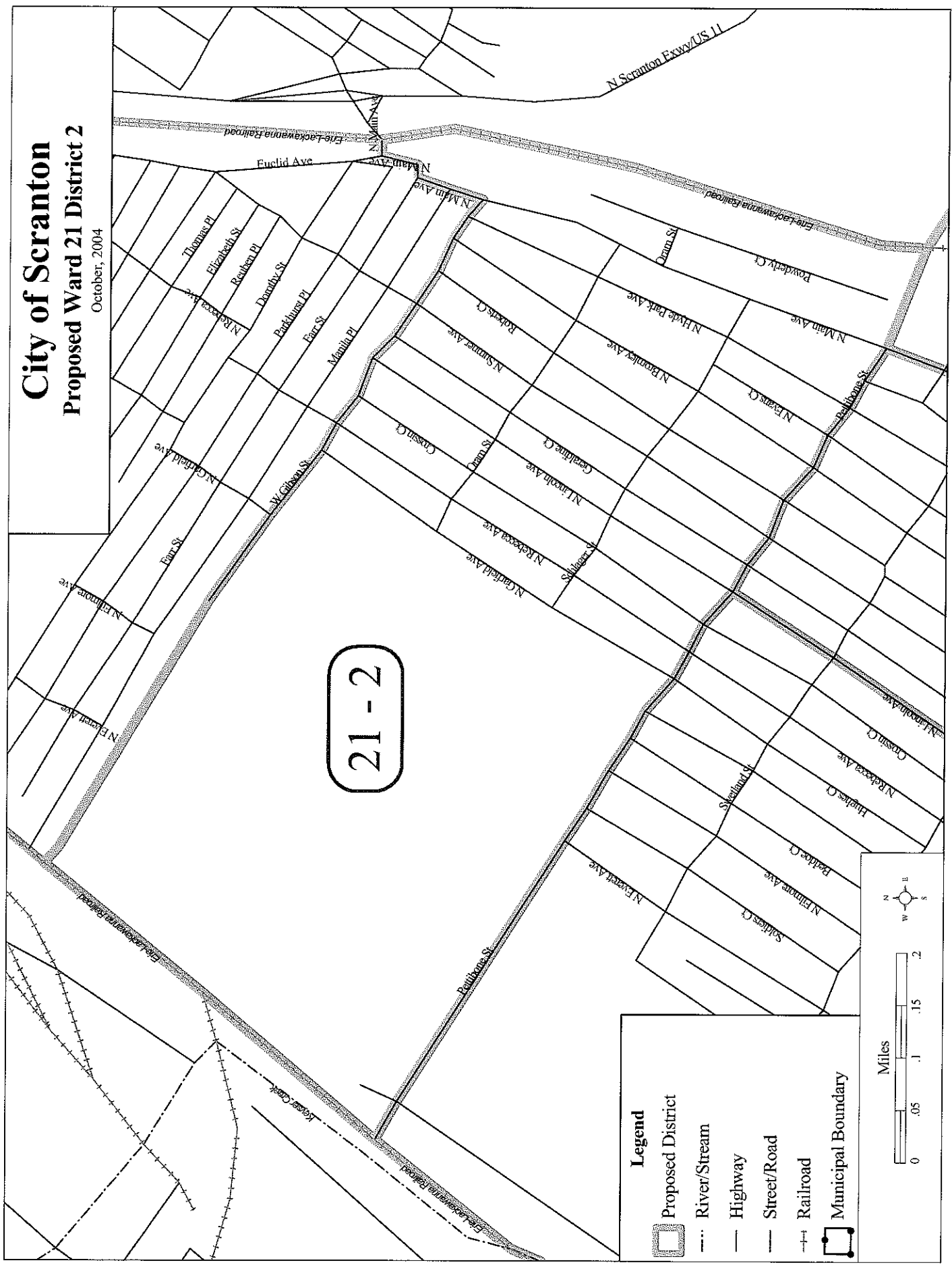
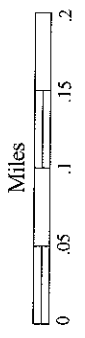
City of Scranton

Proposed Ward 21 District 2

October, 2004

21 - 2

- Legend**
-  Proposed District
 -  River/Stream
 -  Highway
 -  Street/Road
 -  Railroad
 -  Municipal Boundary



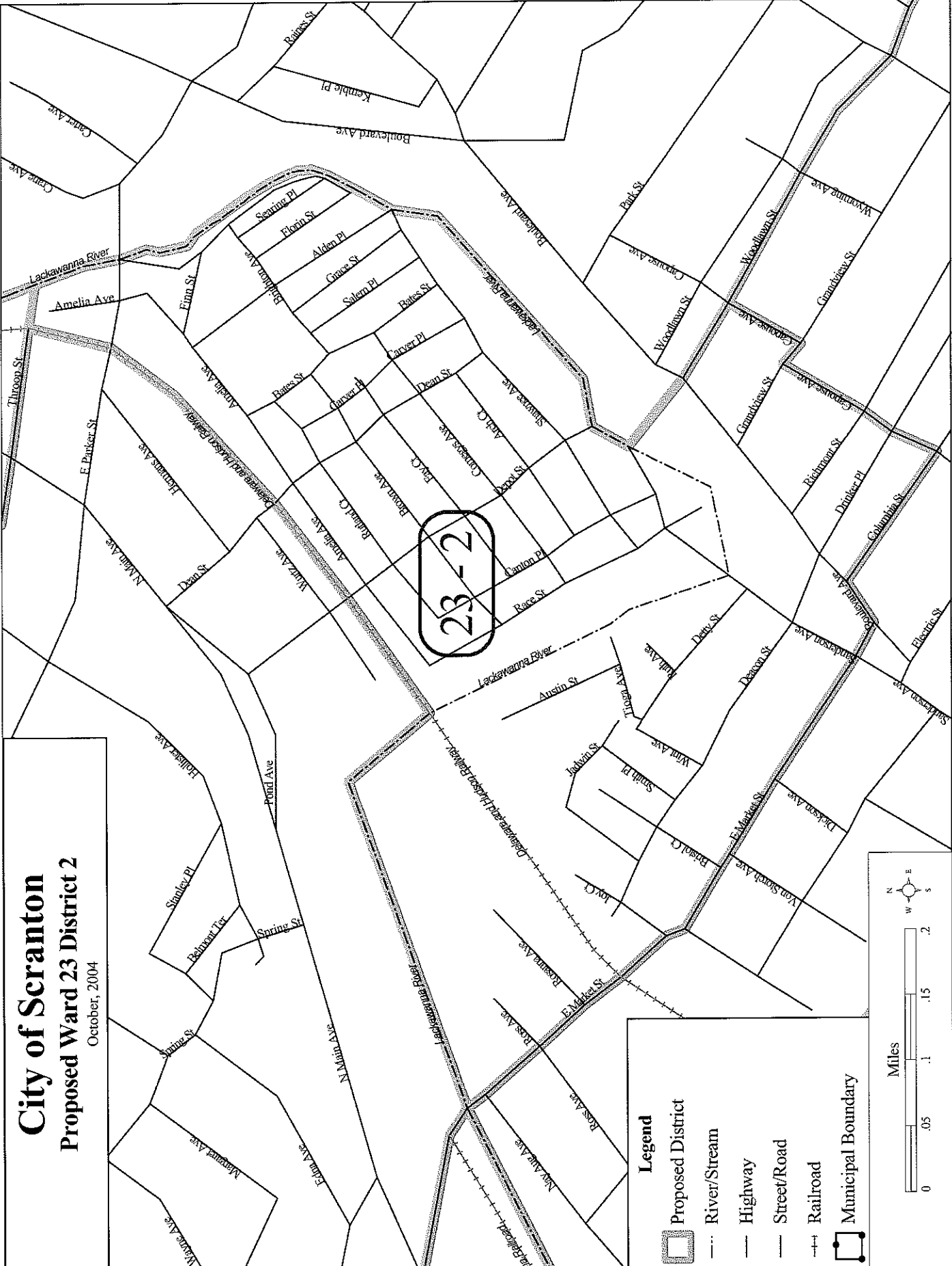
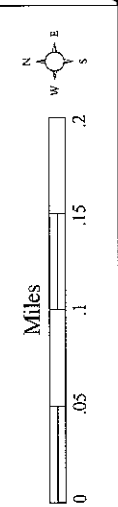
City of Scranton Proposed Ward 23 District 2

October, 2004

23-2

Legend

- Proposed District
- River/Stream
- Highway
- Street/Road
- Railroad
- Municipal Boundary









City of Scranton

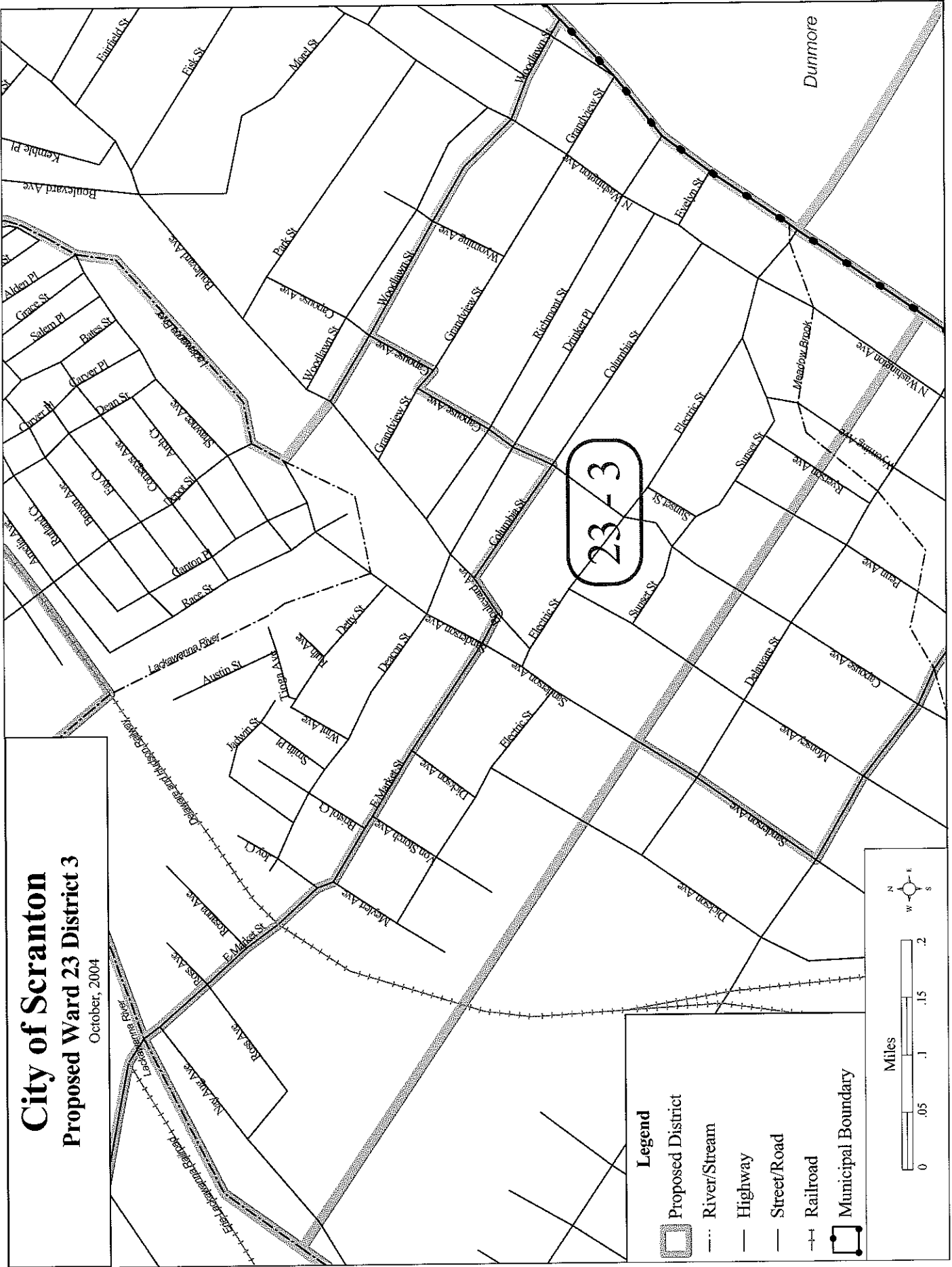
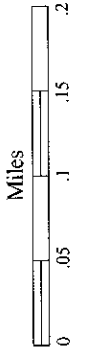
Proposed Ward 23 District 3

October, 2004

23-3

Legend

-  Proposed District
-  River/Stream
-  Highway
-  Street/Road
-  Railroad
-  Municipal Boundary

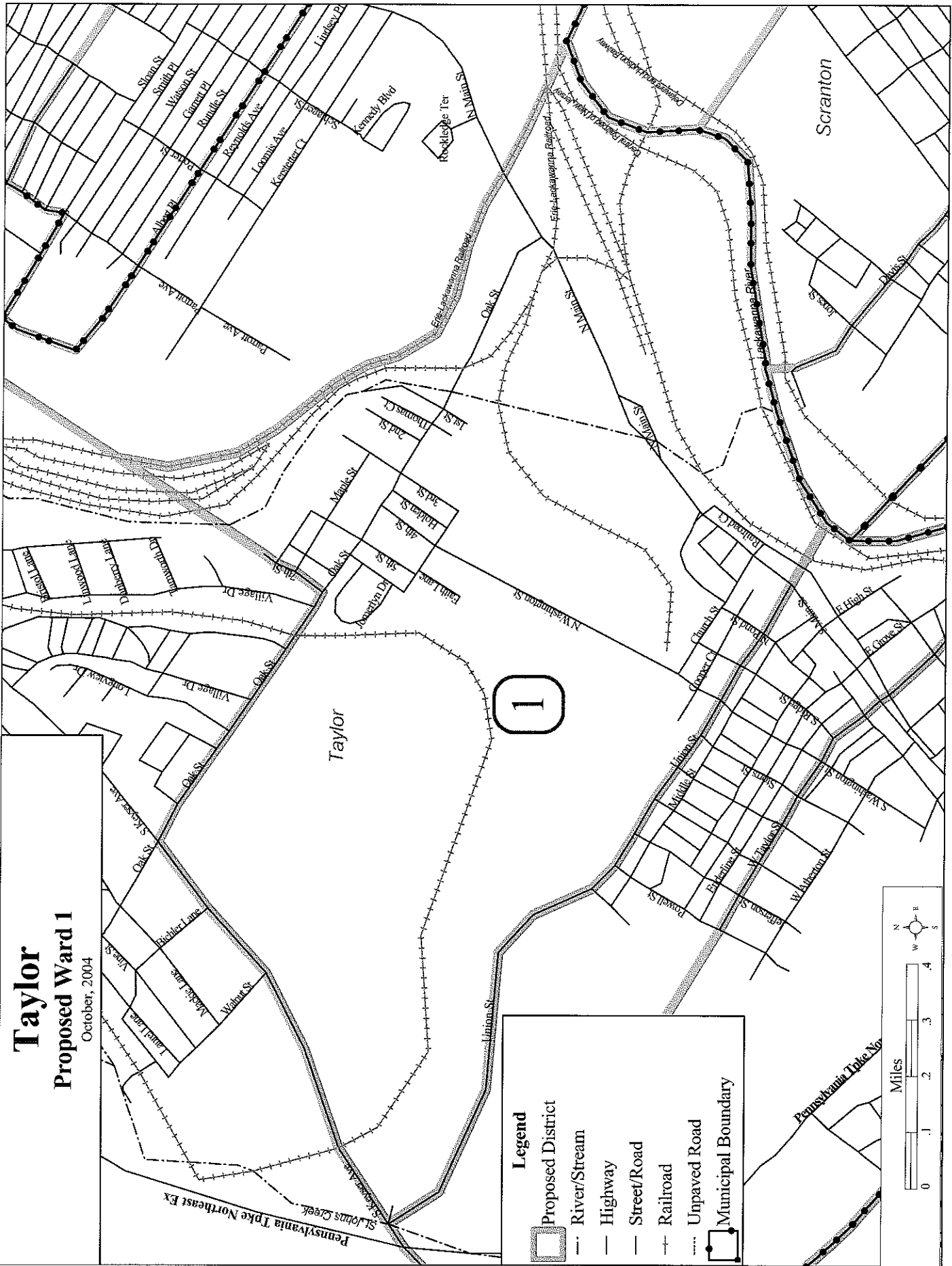
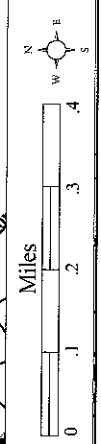


Taylor

Proposed Ward 1

October, 2004

- Legend**
- Proposed District
 - River/Stream
 - Highway
 - Street/Road
 - Railroad
 - Unpaved Road
 - Municipal Boundary



Taylor Proposed Ward 3

October, 2004

3

Legend

- Proposed District
- River/Stream
- Highway
- Street/Road
- Railroad
- Unpaved Road
- Municipal Boundary

